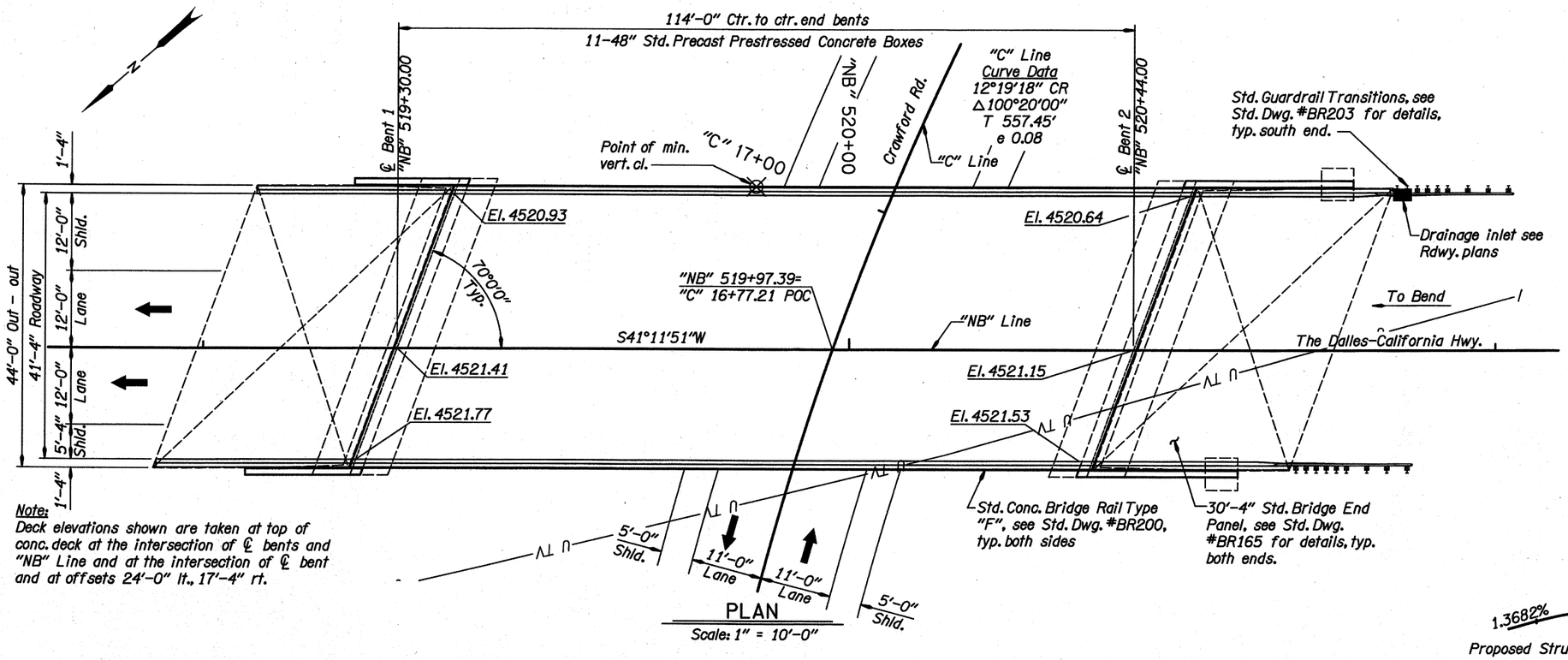

Note:
Deck elevations shown are taken at top of conc. deck at the intersection of ℄ bents and "NB" Line and at the intersection of ℄ bent and at offsets 24'-0" lt., 17'-4" rt.

PLAN
Scale: 1" = 10'-0"

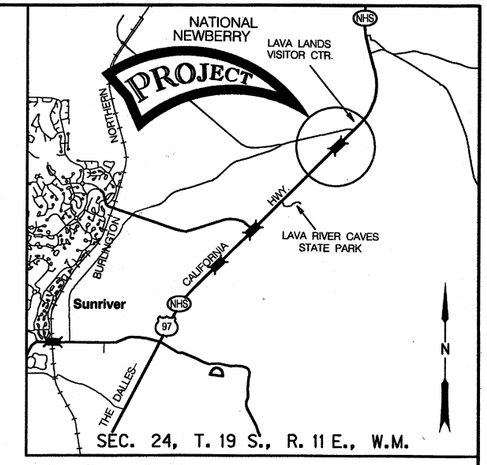

LOCATION MAP
No Scale

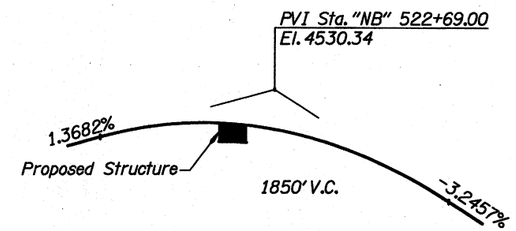

GRADELINE DIAGRAM "NB" LINE
No Scale

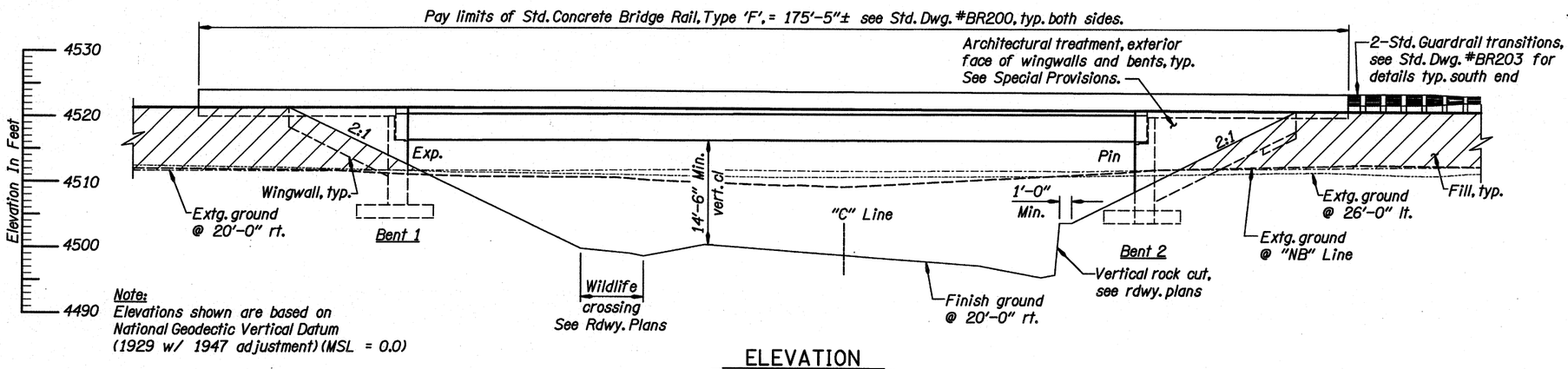

Note:
Elevations shown are based on National Geodectic Vertical Datum (1929 w/ 1947 adjustment) (MSL = 0.0)

ELEVATION
Scale: 1" = 10'-0"

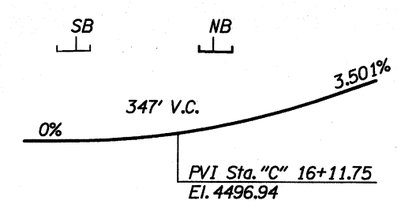

GRADELINE DIAGRAM "C" LINE
No Scale

DATE	REVISION	BY

ACCOMPANIED BY DWGS. 81108-81116, BR157, BR165
BR200, BR203, BR440, BR445

DRAFTER: D. Altenburg
DESIGNER: Michael Keefer
CHECKER: JD Deschamps
REVIEWER: Guido Portier

REGISTERED PROFESSIONAL ENGINEER 1821 OREGON JULY 16, 1982 GUIDO A. PORTIER
EXPIRES: 12-31-2010

OREGON DEPARTMENT OF TRANSPORTATION

DAVID EVANS AND ASSOCIATES INC.
530 Center Street N.E., Suite 605
Salem Oregon 97301
Phone: 503.361.8635

STRUCTURE NO. 21016
DATE Feb. 2009
CALC. BOOK 6075

US 97 NB OVERCROSSING (CRAWFORD RD. CONN.)
US 97 : LAVA BUTTE - S. CENTURY DR.
THE DALLES - CALIFORNIA HIGHWAY (MP 149.56)
DESCHUTES COUNTY

PLAN AND ELEVATION

SHEET 1 OF 10
DRAWING NO. 81107

p:\o\odot00000624\0400cad\eb\02_crawford\dgn\EB101_CRAWFORD_NB_PE01.dgn 2/18/2009 3:52:49 PM acm