
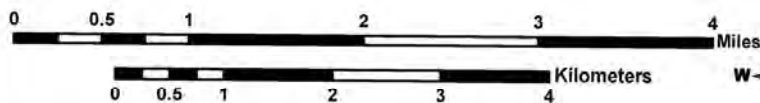
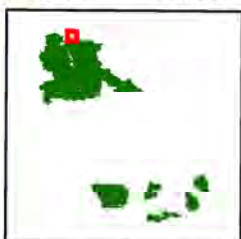
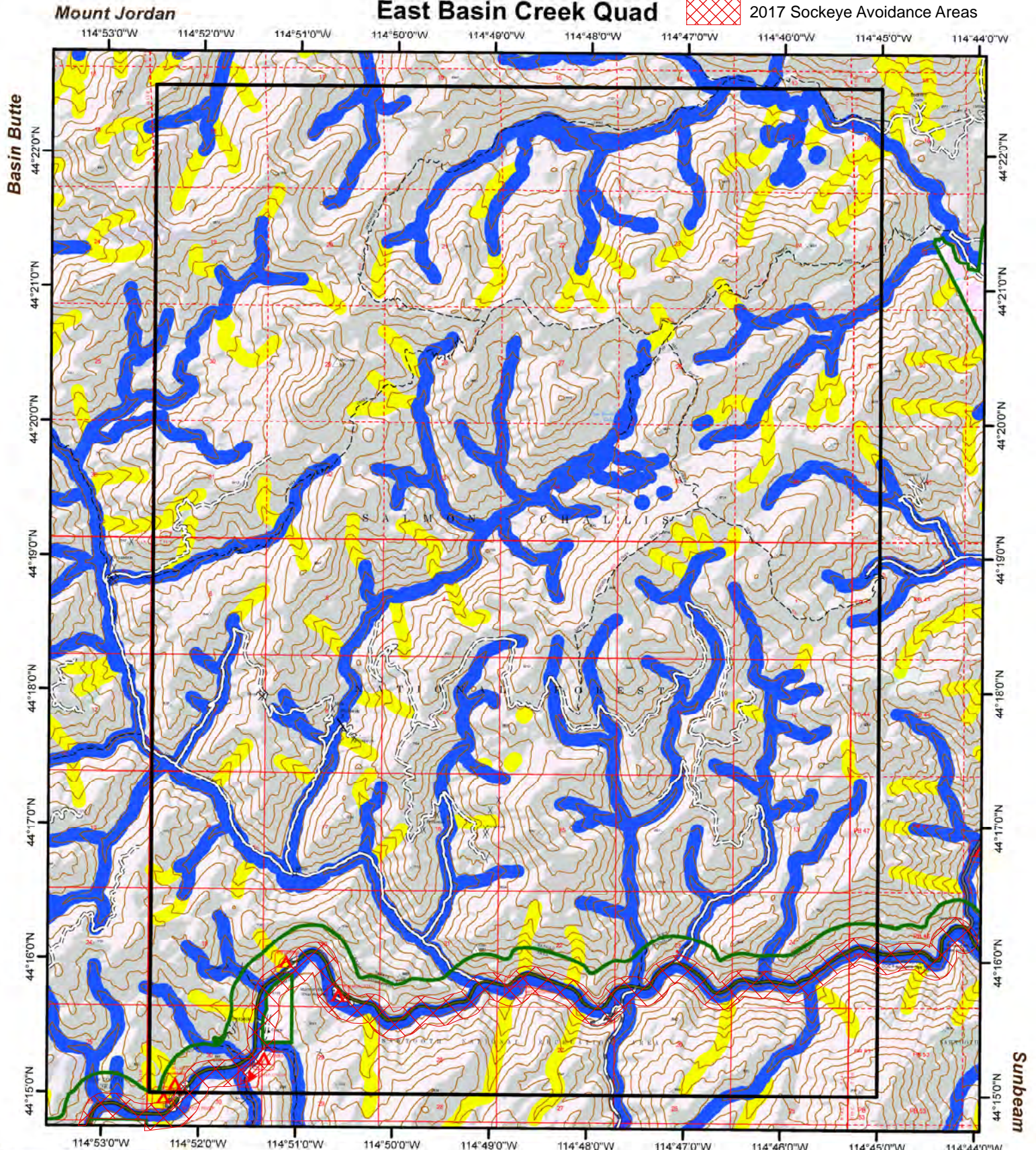


Decision Support for Aerial Fire Retardant Avoidance

Sawtooth National Forest East Basin Creek Quad

 2017 Sockeye Avoidance Areas



Note: This map is solely intended to depict relevant Threatened, Endangered, Proposed, Candidate, and Sensitive Species, along with streams and water bodies as a planning tool for decisions with regard to aerial fire retardant avoidance.

March 12, 2017