
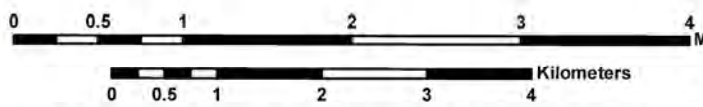
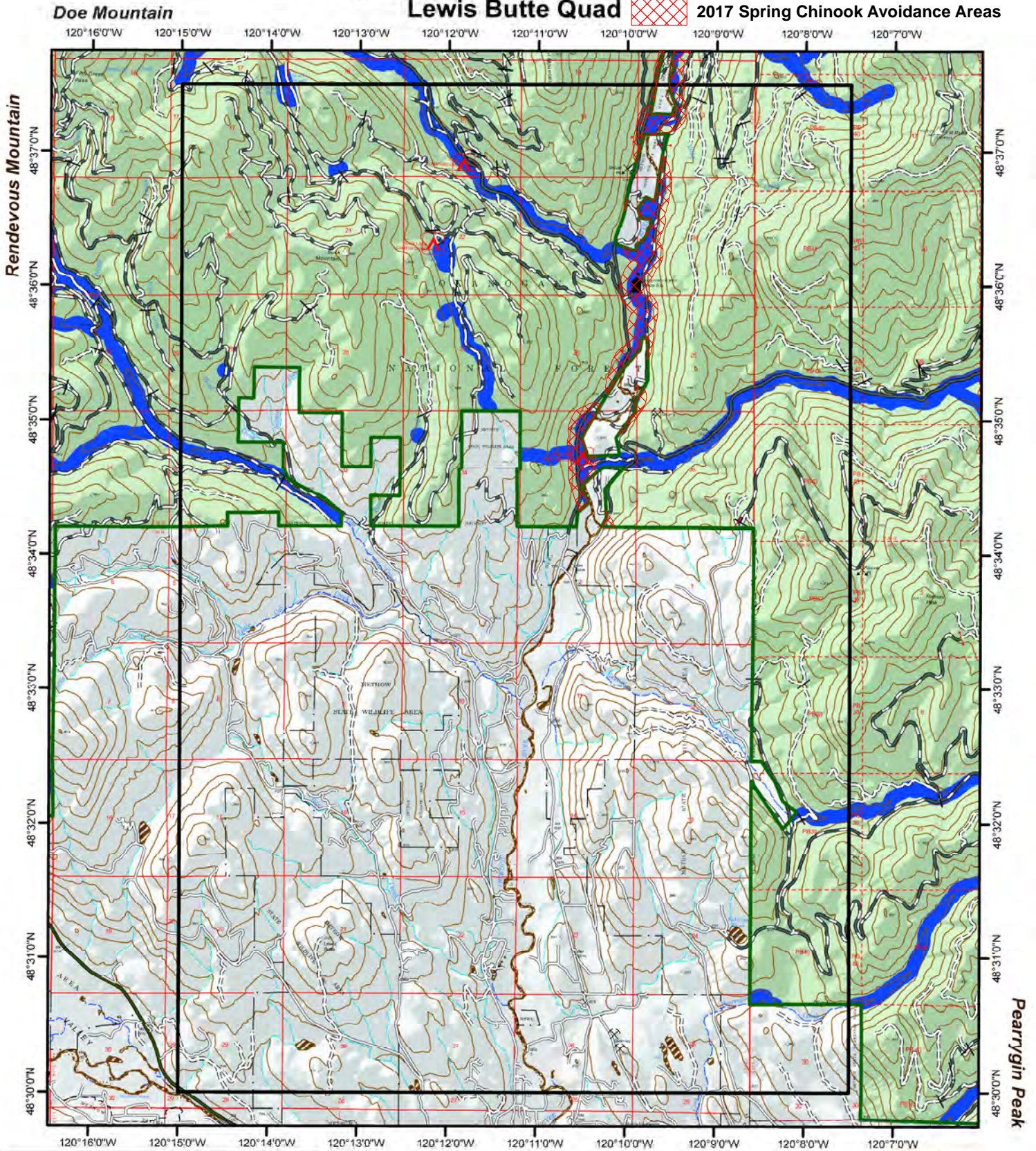


# Decision Support for Aerial Fire Retardant Avoidance

## Okanogan-Wenatchee National Forest

Lewis Butte Quad  2017 Spring Chinook Avoidance Areas



Note: This map is solely intended to depict relevant Threatened, Endangered Proposed, Candidate, and Sensitive Species, along with streams and water bodies as a planning tool for decisions with regard to aerial fire retardant avoidance.

March 11, 2017