

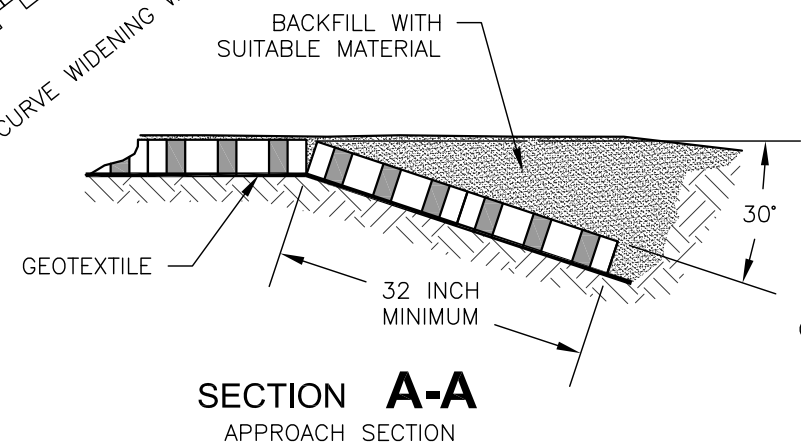
GRID UNIT TYPE

GRID UNIT SURFACING

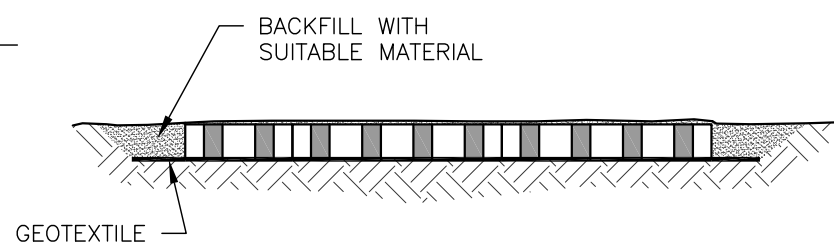
TYPICAL ID	GEOTEXTILE TYPE	STRAIGHT SECTION WIDTH	BANK CURVE WIDTH	CURVE WIDENING WIDTH	CURVE TRANSITION LENGTH	GRID UNIT TYPE	COMMENTS
GUS-1							

N/A WHEN NOT APPLICABLE

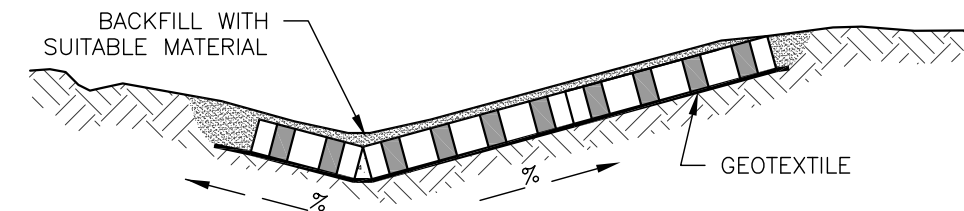
- NOTE:
1. REMOVE AND DISPOSE OF DUFF AND TOP ORGANIC LAYERS DOWN TO MINERAL SOIL.
 2. COMPACT BACKFILL IN 6 INCH LIFTS UNTIL NO VISUAL DISPLACEMENT.



SECTION **A-A**
APPROACH SECTION



SECTION **B-B**
STRAIGHT CURVE OPTION



SECTION **C-C**
BANK CURVE OPTION