










This map was first published in Kerns, B.; Kim, J.; Kline, J.; Day, M. 2016. [U.S. exposure to multiple landscape stressors and climate change. Regional Environmental Change. 16\(7\): 2129–2140. doi:10.1007/s10113-016-0934-2.](#)

Stressors

-  Climate Departure
-  Development
-  Wildfire
-  Insects/Disease
-  Wildfire & Insects/Disease
-  Wildfire & Development
-  Insects/Disease & Development
-  Wildfire, Insects/Disease & Development
-  None

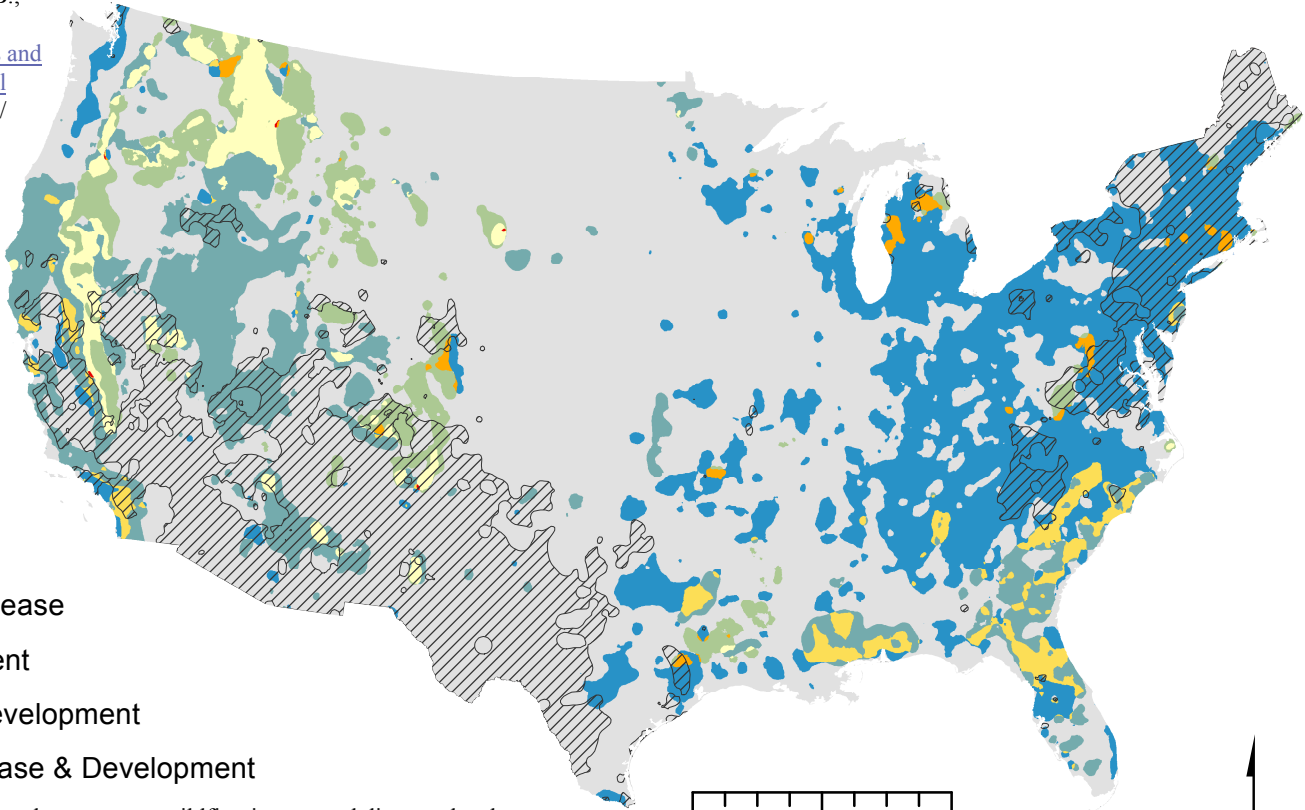


Figure 2: Concentrated exposure to wildfire, insects and disease, development and climate departure stressors for the continental United States.