

Table of Contents

Land Areas Report as of June 30, 1972

Definitions of Terms.....Page 2

National Forest System

Table No. 1—Areas by Forest Service Regions.....Page 3

Table No. 2---Areas by States.....Page 4

Table No. 3---Map of National Forest System and related Data.....Page 10

Table No. 4---Total Area of Units in two or More States.....Page 15

Table No. 5---Areas of National Game Refuges in National Forests...Page 16

Table No. 6---Areas of National Monuments in
National Forests.....Page 16

Table No. 7---Areas of National Recreation Areas
in National Forests.....Page 17

Table No. 8---Areas of Wilderness and Primitive Areas
in National Forests.....Page 17

Table No. 9---Lands Acquired with Funds from the Land and Water
Conservation Fund Act of 1965.....Page 20

U.S. DEPARTMENT OF AGRICULTURE
FOREST SERVICE



File 1380 (5400)

NATIONAL FOREST SYSTEM

Areas as of June 30, 1972

REGION AND UNIT	NUMBER OF UNITS	GROSS AREA WITHIN UNIT BOUNDARIES ACRES	NATIONAL FOREST SYSTEM LANDS ACRES	OTHER LANDS WITHIN UNIT BOUNDARIES		
				IN THE PROCESS OF ACQUISITION ACRES	OTHER ACRES	TOTAL ACRES
UNITED STATES AND PUERTO RICO...	-	225,374,969	187,101,120	114,302	38,159,547	38,273,849
National Forests.....	155	219,095,498	182,773,942	106,824	36,214,732	36,321,556
Purchase Units.....	26	2,096,393	229,944	6,125	1,860,324	1,866,449
National Grasslands.....	19	3,881,961	3,807,653	1,353	72,955	74,308
Land Utilization Projects.....	19	151,754	151,509	-	245	245
Research & Experimental Areas.	26	131,767	120,495	-	11,272	11,272
Other Areas.....	21	17,596	17,577	-	19	19

DIVISION OF THE ABOVE BETWEEN FOREST SERVICE REGIONS 1-6 AND 10, REGIONS 8-9 AND PUERTO RICO

REGIONS 1 through 6 and 10.....	-	179,576,358	163,451,117	55,277	16,069,964	16,125,241
National Forests.....	104	175,340,731	159,438,512	53,924	15,848,295	15,902,219
Purchase Units.....	4	150,930	3,621	-	147,309	147,309
National Grasslands.....	17	3,843,881	3,769,573	1,353	72,955	74,308
Land Utilization Projects.....	6	112,862	112,617	-	245	245
Research & Experimental Areas.	8	112,959	111,799	-	1,160	1,160
Other Areas.....	10	14,995	14,995	-	-	-
REGIONS 8 & 9 and PUERTO RICO...	-	45,798,611	23,650,003	59,025	22,089,583	22,148,608
National Forests.....	51	43,754,767	23,335,430	52,900	20,366,437	20,419,337
Purchase Units.....	22	1,945,463	226,323	6,125	1,713,015	1,719,140
National Grasslands.....	2	38,080	38,080	-	-	-
Land Utilization Projects.....	13	38,892	38,892	-	-	-
Research & Experimental Areas.	18	18,808	8,696	-	10,112	10,112
Other Areas.....	11	2,601	2,582	-	19	19

TABLE OF CONTENTS

Definitions of Terms used in this Report.....	Page 2
Areas by Forest Service Regions.....	3
Areas by States.....	4
Map of National Forest System and Related Data.....	10
Total Area of Units in Two or more States.....	15
Areas of National Game Refuges in National Forests.....	16
Areas of National Monuments in National Forests.....	16
Areas of National Recreation Areas in National Forests.....	17
Areas of Wilderness and Primitive Areas in National Forests.....	17
Lands Acquired with Funds from the Land and Water Conservation Fund Act of 1965.....	20

NATIONAL FOREST SYSTEM

DEFINITIONS OF TERMS USED IN THIS REPORT

NATIONAL FOREST SYSTEM --- The National Forests, National Forest Purchase Units, National Grasslands, and other lands administered by the Forest Service. Includes National Forest lands withdrawn for use of other Federal agencies where the National Forest reservation has not been revoked.

National Forests --- Areas formally designated or proclaimed as National Forests.

Purchase Units --- Portions of approved National Forest acquisition areas established by the Secretary of Agriculture, with the concurrence of the National Forest Reservation Commission, located outside designated or proclaimed National Forest boundaries.

National Grasslands --- Lands designated "National Grasslands" by the Secretary of Agriculture and permanently held by the Department of Agriculture under Title III of the Bankhead-Jones Farm Tenant Act. The acreage shown for the National Grasslands are the areas of such lands administered by the indicated unit headquarters or Regions.

Land Utilization Projects --- Land administered by the Forest Service for programs of land utilization and adjustment under Title III of the Bankhead-Jones Farm Tenant Act.

Research and Experimental Areas --- Areas outside of the National Forests and Grasslands which have been reserved and dedicated to forest or range research and experimentation.

Other Areas --- Lands administered by the Forest Service that are not included in the above groups.

OTHER LANDS WITHIN UNIT BOUNDARIES --- Lands within the unit boundaries in private, state, county, and municipal ownership, and Federal lands over which the Forest Service has no jurisdiction. Areas of such lands which have been offered to the United States and have been approved for acquisition and subsequent Forest Service administration, but to which title had not yet been accepted by the United States as of the report date, as separated in tabulations.

NATIONAL GAME REFUGES AND NATIONAL MONUMENTS --- Definitions for these areas precede the table for each category.

NATIONAL RECREATION AREA --- An extensive multiple-use area designated by Congress for the purpose of assuring and implementing area administration that is directed primarily to the protection and management of public outdoor recreation opportunities. The tabulation in this report includes only those National Recreation Areas managed entirely or in part by the Forest Service.

NATIONAL FOREST WILDERNESS --- An area within a National Forest which has been designated by Congress as a unit of the National Wilderness Preservation System. Except as otherwise specifically authorized by the Wilderness Act of September 3, 1964, there will be no roads, no use of motor vehicles, motorized equipment or motorboats, no landing of aircraft, no other form of mechanical transport, and no structure or installation in any Wilderness. New Wildernesses can be established or existing Wildernesses can be modified only by act of Congress on recommendation by the President.

NATIONAL FOREST PRIMITIVE AREA --- An area within a National Forest classified by the Chief, Forest Service, and administered in the same manner as a wilderness with the same restrictions on its use until, under the Wilderness Act, the Secretary of Agriculture presents recommendations to the President and to Congress as to its suitability or non-suitability for wilderness and Congress has acted on these recommendations.

IN PROCESS OF ACQUISITION --- The period after initiation of acquisition action but before case is consummated. For the purposes of this report, action is considered initiated in an exchange case when the transaction is approved by the National Forest Reservation Commission or the authorized Forest Service approval authority. Purchase cases are considered initiated when options are accepted on behalf of the United States. Condemnation cases are considered initiated when proceedings are filed in Federal District Court.

ABBREVIATIONS: NF - National Forest; PU - Purchase Unit; NG - National Grassland; LU - Land Utilization Project; EF, ER, and EA - Experimental Forest, Range, and Area.

NATIONAL FOREST SYSTEM

AREAS BY FOREST SERVICE REGIONS

REGION AND UNIT	NUMBER OF UNITS	GROSS AREA WITHIN UNIT BOUNDARIES	NATIONAL FOREST SYSTEM LANDS	OTHER LANDS WITHIN UNIT BOUNDARIES		
				IN THE PROCESS OF ACQUISITION	OTHER	TOTAL
				ACRES	ACRES	ACRES
REGION 1 (Northern).....	-	29,158,976	26,126,940	8,680	3,023,356	3,032,036
National Forests.....	16	27,897,645	24,865,613	8,680	3,023,352	3,032,032
Purchase Units.....	2	760	756	-	4	4
National Grasslands.....	4	1,259,648	1,259,648	-	-	-
Land Utilization Projects....	1	725	725	-	-	-
Research & Experimental Areas	1	40	40	-	-	-
Other Areas.....	4	158	158	-	-	-
REGION 2 (Rocky Mountain).....	-	24,175,407	21,929,303	3,976	2,242,128	2,246,104
National Forests.....	17	22,079,487	19,834,736	2,623	2,242,128	2,244,751
National Grasslands.....	7	2,095,010	2,093,657	1,353	-	1,353
Land Utilization Projects....	1	560	560	-	-	-
Research & Experimental Areas	2	350	350	-	-	-
REGION 3 (Southwestern).....	-	22,402,143	20,745,245	15,934	1,640,964	1,656,898
National Forests.....	12	21,979,892	20,324,768	15,934	1,639,190	1,655,124
National Grasslands.....	4	262,840	262,471	-	369	369
Land Utilization Projects....	2	92,462	92,217	-	245	245
Research & Experimental Areas	1	52,163	51,003	-	1,160	1,160
Other Areas.....	4	14,786	14,786	-	-	-
REGION 4 (Intermountain).....	-	33,341,031	31,107,784	2,584	2,230,663	2,233,247
National Forests.....	18	33,210,156	31,004,495	2,584	2,203,077	2,205,661
National Grasslands.....	1	75,245	47,659	-	27,586	27,586
Research & Experimental Areas	1	55,630	55,630	-	-	-
REGION 5 (California).....	-	23,592,834	19,436,655	14,229	4,141,950	4,156,179
National Forests.....	19	23,421,713	19,410,704	14,229	3,996,780	4,011,009
Purchase Units.....	1	147,179	2,009	-	145,170	145,170
Land Utilization Projects....	2	19,115	19,115	-	-	-
Research & Experimental Areas	3	4,776	4,776	-	-	-
Other Areas.....	2	51	51	-	-	-
REGION 6 (Pacific Northwest)....	-	26,128,586	23,382,162	9,874	2,736,550	2,746,424
National Forests.....	20	25,974,457	23,275,168	9,874	2,689,415	2,699,289
Purchase Units.....	1	2,991	856	-	2,135	2,135
National Grasslands.....	1	151,138	106,138	-	45,000	45,000
REGION 8 (Southern).....	-	24,668,916	12,318,983	30,557	12,319,376	12,349,933
National Forests.....	33	23,607,034	12,156,195	24,462	11,426,377	11,450,839
Purchase Units.....	12	1,006,319	109,073	6,095	891,151	897,246
National Grasslands.....	2	38,080	38,080	-	-	-
Land Utilization Projects....	1	9,340	9,340	-	-	-
Research & Experimental Areas	10	6,278	4,449	-	1,829	1,829
Other Areas.....	8	1,865	1,846	-	19	19
REGION 9 (Eastern).....	-	21,073,883	11,302,875	28,468	9,742,540	9,771,008
National Forests.....	17	20,092,068	11,151,237	28,438	8,912,393	8,940,831
Purchase Units.....	10	939,144	117,250	30	821,864	821,894
Land Utilization Projects....	12	29,552	29,552	-	-	-
Research & Experimental Areas	7	12,383	4,100	-	8,283	8,283
Other Areas.....	3	736	736	-	-	-
REGION 10 (Alaska).....	-	20,777,381	20,723,028	-	54,353	54,353
INSTITUTE OF TROPICAL FORESTRY..	-	55,812	28,145	-	27,667	27,667
National Forests.....	1	55,665	27,998	-	27,667	27,667
Research & Experimental Areas	1	147	147	-	-	-

NATIONAL FOREST SYSTEM

AREAS BY STATES

STATE AND UNIT	GROSS AREA WITHIN UNIT BOUNDARIES	NATIONAL FOREST SYSTEM LANDS	OTHER LANDS WITHIN UNIT BOUNDARIES			UNIT HEADQUARTERS	RE- GION
			IN THE PROCESS OF ACQUISITION	OTHER	TOTAL		
			ACRES	ACRES	ACRES		
Alabama:							
William E. Bankhead..... NF	348,917	179,225	-	169,692	169,692	Montgomery.....	8
Conecuh..... NF	171,177	83,955	-	87,222	87,222	Montgomery.....	8
Talladega..... NF	723,022	360,015	1,365	361,642	363,007	Montgomery.....	8
Tuskegee..... NF	15,628	10,778	-	4,850	4,850	Montgomery.....	8
Total..... NF	1,258,744	633,973	1,365	623,406	624,771		
Talladega..... PU	12,159	768	-	11,391	11,391	Montgomery.....	8
State Total...	1,270,903	634,741	1,365	634,797	636,162		
Alaska:							
Chugach..... NF	4,733,904	4,722,971	-	10,933	10,933	Anchorage.....	10
Tongass..... NF	16,043,477	16,000,057	-	43,420	43,420	Juneau and Ketchikan..	10
State Total...	20,777,381	20,723,028	-	54,353	54,353		
Arizona:							
Apache.....1/ NF	1,228,085	1,188,644	178	39,263	39,441	Springerville.....	3
Coconino..... NF	2,010,774	1,823,399	13,998	173,377	187,375	Flagstaff.....	3
Coronado.....1/ NF	1,784,443	1,712,555	-	71,888	71,888	Tucson.....	3
Kaibab..... NF	1,755,566	1,711,510	-	44,056	44,056	Williams.....	3
Prescott..... NF	1,405,215	1,250,727	-	154,488	154,488	Prescott.....	3
Sitgreaves..... NF	884,901	814,203	381	70,317	70,698	Holbrook.....	3
Tonto..... NF	2,961,905	2,870,743	399	90,763	91,162	Phoenix.....	3
Total..... NF	12,030,889	11,371,781	14,956	644,152	659,108		
Santa Rita..... ER	52,163	51,003	-	1,160	1,160	Tucson.....	3
State Total...	12,083,052	11,422,784	14,956	645,312	660,268		
Arkansas:							
Ouachita.....1/ NF	1,961,275	1,329,458	80	631,737	631,817	Hot Springs Nat'l Park	8
Ozark..... NF	1,488,916	1,105,192	2,707	381,017	383,724	Russellville.....	8
St. Francis..... NF	29,607	20,643	-	8,964	8,964	Russellville.....	8
Total..... NF	3,479,798	2,455,293	2,787	1,021,718	1,024,505		
Ozark..... PU	12,862	517	-	12,345	12,345	Russellville.....	8
Crossett Exp. Forest..... EF	1,675	1,675	-	-	-	Crossett.....	8
Other Areas.....	200	200	-	-	-	Hot Springs Nat'l Park and Russellville.....	8
State Total...	3,494,535	2,457,685	2,787	1,034,063	1,036,850		
California:							
Angeles..... NF	691,054	649,553	150	41,351	41,501	Pasadena.....	5
Calaveras Bigtree..... NF	380	380	-	-	-	Sonora.....	5
Cleveland..... NF	566,913	393,912	-	173,001	173,001	San Diego.....	5
Eldorado.....1/ NF	887,382	654,653	523	232,206	232,729	Placerville.....	5
Inyo.....1/ NF	1,829,036	1,777,361	150	51,525	51,675	Bishop.....	5
Klamath.....1/ NF	1,892,458	1,669,782	18	222,656	222,676	Yreka.....	5
Lassen..... NF	1,372,592	1,056,041	-	316,551	316,551	Susanville.....	5
Los Padres..... NF	1,966,390	1,749,500	300	214,590	214,890	Santa Barbara.....	5
Mendocino..... NF	1,079,463	872,595	3,109	203,759	206,868	Willows.....	5
Modoc..... NF	2,024,376	1,678,049	484	345,843	346,327	Alturas.....	5
Flumas..... NF	1,412,015	1,151,935	19	260,061	260,080	Quincy.....	5
Rogue River.....1/ NF	61,031	53,840	-	7,191	7,191	Medford, Oregon.....	6
San Bernardino..... NF	812,633	624,677	1,598	186,358	187,955	San Bernardino.....	5
Sequoia..... NF	1,180,794	1,119,517	-	61,277	61,277	Porterville.....	5

1/ Unit is in 2 or more States; total area on page 15.

NATIONAL FOREST SYSTEM

AREAS BY STATES

STATE AND UNIT	GROSS AREA WITHIN UNIT BOUNDARIES	NATIONAL FOREST SYSTEM LANDS	OTHER LANDS WITHIN UNIT BOUNDARIES			UNIT HEADQUARTERS	RE- GION		
			ACRES	ACRES	ACRES			ACRES	ACRES
California:									
Shasta..... NF	1,645,009	1,017,555	2,599	624,855	627,454	Redding.....	5		
Sierra..... NF	1,395,553	1,285,501	-	110,052	110,052	Fresno.....	5		
Siskiyou..... 1/ NF	39,918	33,604	-	6,314	6,314	Grants Pass, Oregon...	6		
Six Rivers..... NF	1,112,865	965,193	5,169	142,503	147,672	Eureka.....	5		
Stanislaus..... NF	1,089,967	895,894	-	194,073	194,073	Sonora.....	5		
Tahoe..... NF	1,198,889	727,058	-	471,831	471,831	Nevada City.....	5		
Toiyabe..... 1/ NF	695,216	631,968	-	63,248	63,248	Reno, Nevada.....	4		
Trinity..... NF	1,176,992	1,035,548	110	141,334	141,444	Redding.....	5		
Total..... NF	24,128,926	20,044,116	14,229	4,070,581	4,084,810				
Northern Redwood..... PU	147,179	2,099	-	145,170	145,170	Eureka.....	5		
Butte Valley..... CF-22 LU	18,315	18,315	-	-	-	Yreka.....	5		
San Joaquin Pasture CF-21..... LU	800	800	-	-	-	Porterville.....	5		
San Joaquin..... ER	4,580	4,580	-	-	-	O'Neals.....	5		
Institute of Forest Generics..... EA	187	187	-	-	-	Placerville.....	5		
Fire Research Lab..... EA	9	9	-	-	-	Riverside.....	5		
Other Areas.....	51	51	-	-	-	San Francisco.....	5		
State Total....	24,300,047	20,070,067	14,229	4,215,751	4,229,980				
Colorado:									
Arapaho..... NF	1,090,037	993,486	-	96,551	96,551	Golden.....	2		
Grand Mesa..... NF	351,628	346,143	-	5,485	5,485	Delta.....	2		
Gunnison..... NF	1,768,149	1,663,279	-	104,870	104,870	Gunnison.....	2		
Manti-LaSal..... 1/ NF	27,145	27,105	-	40	40	Price, Utah.....	4		
Pike..... NF	1,283,307	1,104,793	293	178,221	178,514	Colorado Springs.....	2		
Rio Grande..... NF	1,961,790	1,850,069	120	111,601	111,721	Monte Vista.....	2		
Roosevelt..... NF	1,082,425	781,919	480	300,026	300,506	Fort Collins.....	2		
Routt..... NF	1,247,828	1,124,928	364	122,336	122,700	Steamboat Springs.....	2		
San Isabel..... NF	1,240,820	1,107,291	-	133,529	133,529	Pueblo.....	2		
San Juan..... NF	2,101,656	1,867,195	-	234,461	234,461	Durango.....	2		
Uncompahgre..... NF	1,044,027	943,878	-	100,149	100,149	Delta.....	2		
White River..... NF	2,051,442	1,938,633	40	112,769	112,809	Glenwood Springs.....	2		
Total..... NF	15,250,054	13,748,719	1,297	4,500,038	4,501,335				
Comanche..... NG	419,093	419,093	-	-	-	Pueblo.....	2		
Pawnee..... NG	193,060	193,060	-	-	-	Fort Collins.....	2		
Fountain Creek..... CO-2 LU	560	560	-	-	-	Colorado Springs.....	2		
State Total....	15,862,767	14,361,432	1,297	4,500,038	4,501,335				
Connecticut:									
Forest Insect & Disease Lab..... EA	10	10	-	-	-	Hamden.....	9		
Florida:									
Apalachicola..... NF	632,588	557,446	322	74,820	75,142	Tallahassee.....	8		
Ocala..... NF	430,349	366,742	-	63,607	63,607	Tallahassee.....	8		
Osceola..... NF	161,814	157,232	-	4,582	4,582	Tallahassee.....	8		
Total..... NF	1,224,751	1,081,420	322	143,009	143,331				
Ocala..... PU	29	29	-	-	-	Tallahassee.....	8		
Forest Resources Lab... EA	10	10	-	-	-	Lehigh Acres.....	8		
State Total....	1,224,790	1,081,459	322	143,009	143,331				

1/ Unit is in 2 or more States; total area on page 15.

NATIONAL FOREST SYSTEM

AREAS BY STATES

STATE AND UNIT	GROSS AREA WITHIN UNIT BOUNDARIES	NATIONAL FOREST SYSTEM LANDS	OTHER LANDS WITHIN UNIT BOUNDARIES			UNIT HEADQUARTERS	RE- GION
			IN THE PROCESS OF ACQUISITION	OTHER	TOTAL		
			ACRES	ACRES	ACRES		
Georgia:							
Chattahoochee..... NF	1,569,827	736,290	6,697	826,840	833,537	Gainesville.....	8
Oconee..... NF	261,645	103,740	395	157,510	157,905	Gainesville.....	8
Total..... NF	1,831,472	840,030	7,092	984,350	991,442		
Chattahoochee..... PU	71,088	1,786	-	69,302	69,302	Gainesville.....	8
Oconee..... PU	315	250	-	65	65	Gainesville.....	8
Lakeland Flatwoods GA-21..... LU	9,340	9,340	-	-	-	Gainesville.....	8
Forest Sciences Lab.... EA	4	4	-	-	-	Athens.....	8
State Total...	1,912,219	851,410	7,092	1,053,717	1,060,809		
Idaho:							
Bitterroot..... ^{1/} NF	461,034	460,812	-	222	222	Hamilton, Montana....	1
Boise..... NF	2,958,356	2,642,453	-	315,903	315,903	Boise.....	4
Cache..... ^{1/} NF	264,442	263,942	-	500	500	Logan, Utah.....	4
Caribou..... ^{1/} NF	1,066,770	971,992	-	94,778	94,778	Pocatello.....	4
Challis..... NF	2,467,910	2,447,707	-	20,203	20,203	Challis.....	4
Clearwater..... NF	1,754,880	1,676,476	-	78,404	78,404	Orofino.....	1
Coeur d'Alene..... NF	801,314	723,369	-	77,945	77,945	Coeur d'Alene.....	1
Kaniku..... ^{1/} NF	1,059,912	892,250	-	167,662	167,662	Sandpoint.....	1
Kootenai..... ^{1/} NF	46,395	46,395	-	-	-	Libby, Montana.....	1
Nezperce..... NF	2,241,105	2,198,492	-	42,613	42,613	Grangeville.....	1
Payette..... NF	2,419,809	2,307,322	161	112,326	112,487	McCall.....	4
St. Joe..... NF	1,076,400	863,572	920	211,908	212,828	St. Maries.....	1
Salmon..... NF	1,790,999	1,767,777	272	22,950	23,222	Salmon.....	4
Sawtooth..... ^{1/} NF	1,790,367	1,729,349	159	60,859	61,018	Twin Falls.....	4
Targhee..... ^{1/} NF	1,355,095	1,312,327	-	42,768	42,768	St. Anthony.....	4
Total..... NF	21,554,788	20,304,235	1,512	1,249,041	1,250,553		
Curlew..... NG	75,245	47,659	-	27,586	27,586	Pocatello.....	4
State Total...	21,630,033	20,351,894	1,512	1,276,627	1,278,139		
Illinois:							
Shawnee..... NF	711,748	240,528	1,071	470,149	471,220	Harrisburg.....	9
Shawnee..... PU	125,081	7,064	13	118,024	118,037	Harrisburg.....	9
State Total...	836,829	247,572	1,084	588,173	589,257		
Indiana:							
Hoosier..... NF	644,573	167,208	925	476,440	477,365	Bedford.....	9
Hoosier..... PU	80	80	-	-	-	Bedford.....	9
White River-Martin County.....IN-21 LU	324	324	-	-	-	Bedford.....	9
Other Areas.....	626	626	-	-	-	Bedford.....	9
State Total...	645,603	168,238	925	476,440	477,365		
Iowa:							
Southern Iowa.....IA-2 LU	360	360	-	-	-	Milwaukee, Wisconsin..	9
Kansas:							
Cimarron..... NG	107,708	107,708	-	-	-	Pueblo, Colorado.....	2
Independence Shelterbelt Research Site..... EA	206	206	-	-	-	Fort Collins.....	2
State Total...	107,914	107,914	-	-	-		
Kentucky:							
Daniel Boone..... NF	1,357,089	513,341	1,426	842,322	843,748	Winchester.....	8
Jefferson..... ^{1/} NF	54,614	961	-	53,653	53,653	Roanoke, Virginia....	8
Total..... NF	1,411,703	514,302	1,426	895,975	897,401		
Redbird..... PU	687,061	102,366	6,095	578,600	584,695	Winchester.....	8
Other Areas.....	89	89	-	-	-	Winchester.....	8
State Total...	2,098,853	616,757	7,521	1,474,575	1,482,096		

^{1/} Unit is in 2 or more States; total area on page 15.

NATIONAL FOREST SYSTEM

AREAS BY STATES

STATE AND UNIT	GROSS AREA WITHIN UNIT BOUNDARIES ACRES	NATIONAL FOREST SYSTEM LANDS ACRES	OTHER LANDS WITHIN UNIT BOUNDARIES			UNIT HEADQUARTERS	RE-GION
			IN THE PROCESS OF ACQUISITION ACRES	OTHER ACRES	TOTAL ACRES		
Louisiana:							
Kisatchie..... NF	1,017,288	594,849	-	422,439	422,439	Alexandria.....	8
State Total.....	1,017,288	594,849	-	422,439	422,439		
Maine:							
White Mountain.....1/ NF	53,561	40,563	-	12,998	12,998	Laconia, New Hampshire	9
White Mountain.....1/ PU	27,755	5,381	-	22,374	22,374	Laconia, New Hampshire	9
Southern Maine.....ME-21 LU	465	465	-	-	-	Laconia, New Hampshire	9
Northeastern Forest Exp. Station..... EF	11,977	3,694	-	8,283	8,283	Upper Darby, Pa.....	9
State Total.....	93,758	50,103	-	43,655	43,655		
Michigan:							
Hiawatha..... NF	1,260,411	861,084	1,298	398,029	399,327	Escanaba.....	9
Huron..... NF	691,444	418,844	-	272,600	272,600	Cadillac.....	9
Manistee..... NF	1,314,904	488,197	5,351	821,356	826,707	Cadillac.....	9
Ottawa..... NF	1,522,540	915,377	4	607,159	607,163	Ironwood.....	9
Total..... NF	4,789,299	2,683,502	6,653	2,099,144	2,105,797		
Huron..... PU	1,240	1,240	-	-	-	Cadillac.....	9
Alpena S.F..... PU	240	240	-	-	-	Cadillac.....	9
Pife Lake S.F..... PU	1,053	1,053	-	-	-	Cadillac.....	9
AuSable Adm. Site..ML-2 LU	2	2	-	-	-	Cadillac.....	9
N. Muskegon Sand Dunes MI-21..... LU	600	600	-	-	-	Cadillac.....	9
S. Muskegon Sand Dunes MI-22..... LU	600	600	-	-	-	Cadillac.....	9
W. Ottawa Sand Dunes MI-23..... LU	334	334	-	-	-	Cadillac.....	9
Northern Hardwoods Lab. EA	7	7	-	-	-	Marquette.....	9
State Total.....	4,793,375	2,687,578	6,653	2,099,144	2,105,797		
Minnesota:							
Chippewa..... NF	1,314,322	649,978	2,130	662,214	664,344	Cass Lake.....	9
Superior..... NF	3,022,657	2,053,018	-	967,639	967,639	Duluth.....	9
Total..... NF	4,336,979	2,704,996	2,130	1,629,853	1,631,983		
Superior..... PU	705,952	91,568	-	614,384	614,384	Duluth.....	9
State Total.....	5,042,931	2,796,564	2,130	2,244,237	2,246,367		
Mississippi:							
Bienville..... NF	382,821	177,092	648	205,081	205,729	Jackson.....	8
Delta..... NF	118,200	59,164	-	59,036	59,036	Jackson.....	8
DeSoto..... NF	796,369	499,542	258	296,569	296,827	Jackson.....	8
Holly Springs..... NF	519,952	144,646	406	374,900	375,306	Jackson.....	8
Homochitto..... NF	373,497	189,078	25	184,394	184,419	Jackson.....	8
Tombigbee..... NF	119,155	65,250	84	53,821	53,905	Jackson.....	8
Total..... NF	2,309,994	1,134,772	1,421	1,173,801	1,175,222		
DeSoto..... PU	280	280	-	-	-	Jackson.....	8
Forestry Sciences Lab.. EA	10	10	-	-	-	Gulfport.....	8
Forest Hydro. Lab..... EA	15	15	-	-	-	Oxford.....	8
Forestry Sciences Lab.. EA	7	7	-	-	-	State College.....	8
Southern Hardwoods Lab. EA	3	3	-	-	-	Stoneville.....	8
Other Areas.....	1,245	1,226	-	19	19	Jackson.....	8
State Total.....	2,311,554	1,136,313	1,421	1,173,820	1,175,241		

1/ Unit is in 2 or more States; total area on page 15.

NATIONAL FOREST SYSTEM

AREAS BY STATES

STATE AND UNIT	GROSS AREA WITHIN UNIT BOUNDARIES	NATIONAL FOREST SYSTEM LANDS	OTHER LANDS WITHIN UNIT BOUNDARIES			UNIT HEADQUARTERS	RE- GION
			IN THE PROCESS OF ACQUISITION	OTHER	TOTAL		
			ACRES	ACRES	ACRES		
Missouri:							
Clark..... NF	1,741,241	799,878	344	941,019	941,363	Rolla.....	9
Mark Twain..... NF	1,192,541	627,435	1,559	563,547	565,106	Springfield.....	9
Total..... NF	2,933,782	1,427,313	1,903	1,504,566	1,506,469		
Mark Twain..... PU	48,326	765	-	47,561	47,561	Springfield.....	9
Cedar Creek..... MO-21 LU	12,938	12,938	-	-	-	Rolla.....	9
State Total...	2,995,046	1,441,016	1,903	1,552,127	1,554,030		
Montana:							
Beaverhead..... NF	2,196,102	2,113,397	-	82,705	82,705	Dillon.....	1
Bitterroot..... 1/ NF	1,189,469	1,115,083	-	74,386	74,386	Hamilton.....	1
Custer..... 1/ NF	1,200,400	1,113,746	202	86,452	86,654	Billings.....	1
DeerLodge..... NF	1,354,350	1,174,431	2,560	177,359	179,919	Butte.....	1
Flathead..... NF	2,626,860	2,364,768	26	262,066	262,092	Kalispell.....	1
Gallatin..... NF	2,135,641	1,714,913	-	420,728	420,728	Bozeman.....	1
Helena..... NF	1,159,339	969,053	-	190,286	190,286	Helena.....	1
Kaniksu..... 1/ NF	491,856	446,966	-	44,890	44,890	Sandpoint, Idaho.....	1
Kootenai..... 1/ NF	2,093,614	1,767,275	2,382	323,957	326,339	Libby.....	1
Lewis & Clark..... NF	2,001,723	1,834,652	646	166,431	167,071	Great Falls.....	1
Lolo..... NF	2,614,947	2,089,633	-	525,314	525,314	Missoula.....	1
Total..... NF	19,064,301	16,703,917	5,810	2,354,574	2,360,384		
Other Areas.....	158	158	-	-	-	Missoula.....	1
State Total...	19,064,459	16,704,075	5,810	2,354,574	2,360,384		
Nebraska:							
Samuel R. McKelvie..... NF	116,819	115,703	-	1,116	1,116	Chadron.....	2
Nebraska..... NF	229,577	140,376	-	89,201	89,201	Chadron.....	2
Total..... NF	346,396	256,079	-	90,317	90,317		
Ogiala..... NG	94,344	94,344	-	-	-	Chadron.....	2
Hastings Shelterbelt Research Site..... EA	144	144	-	-	-	Fort Collins.....	2
State Total...	440,884	350,567	-	90,317	90,317		
Nevada:							
Eldorado..... 1/ NF	40	40	-	-	-	Placerville, California	5
Humboldt..... NF	2,680,973	2,528,084	-	152,889	152,889	Elko.....	4
Inyo..... 1/ NF	62,348	60,576	-	1,772	1,772	Bishop, California....	5
Toiyabe..... 1/ NF	2,690,186	2,520,031	259	168,896	170,155	Reno.....	4
Total..... NF	5,433,547	5,108,731	259	324,557	324,816		
State Total...	5,433,547	5,108,731	259	324,557	324,816		
New Hampshire:							
White Mountain..... 1/ NF	798,305	679,048	138	119,119	119,257	Laconia.....	9
White Mountain..... 1/ PU	6,839	4,155	-	2,684	2,684	Laconia.....	9
State Total...	805,144	683,203	138	121,803	121,941		
New Mexico:							
Apache..... 1/ NF	650,031	616,328	-	33,703	33,703	Springerville, Arizona	3
Carson..... NF	1,492,110	1,393,974	962	97,174	98,136	Taos.....	3
Cibola..... NF	2,083,013	1,600,265	-	482,748	482,748	Albuquerque.....	3
Coronado..... 1/ NF	71,541	68,936	-	2,605	2,605	Tucson, Arizona.....	3
Gila..... NF	2,790,986	2,698,079	13	92,894	92,907	Silver City.....	3
Lincoln..... NF	1,271,069	1,103,220	-	167,849	167,849	Alamogordo.....	3
Santa Fe..... NF	1,590,253	1,472,185	3	118,065	118,068	Santa Fe.....	3
Total..... NF	9,949,003	8,952,987	978	995,038	996,016		

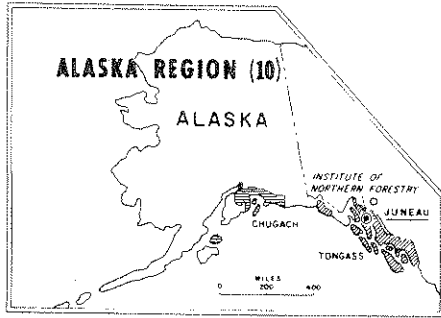
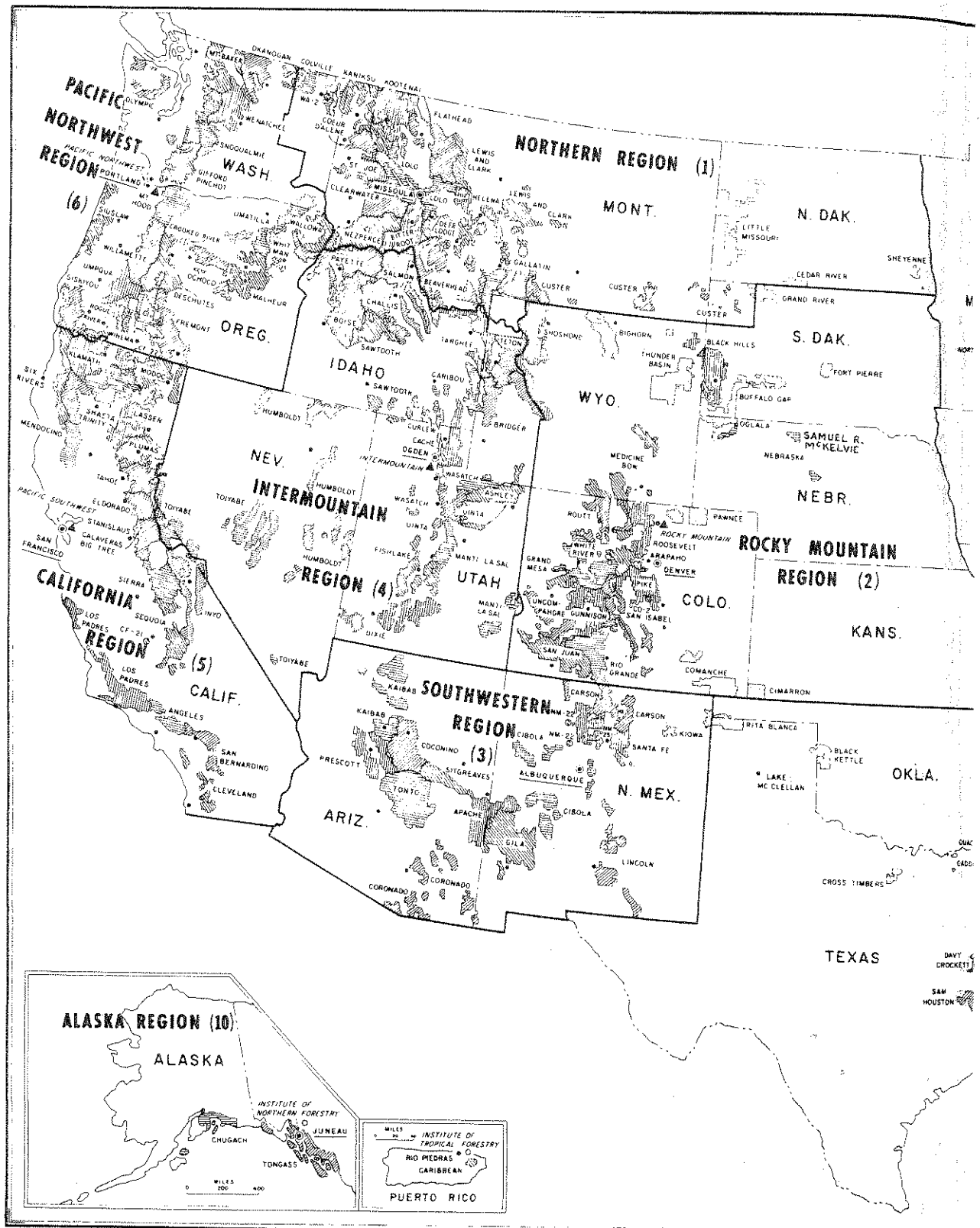
1/ Unit is in 2 or more States; total area on page 15.

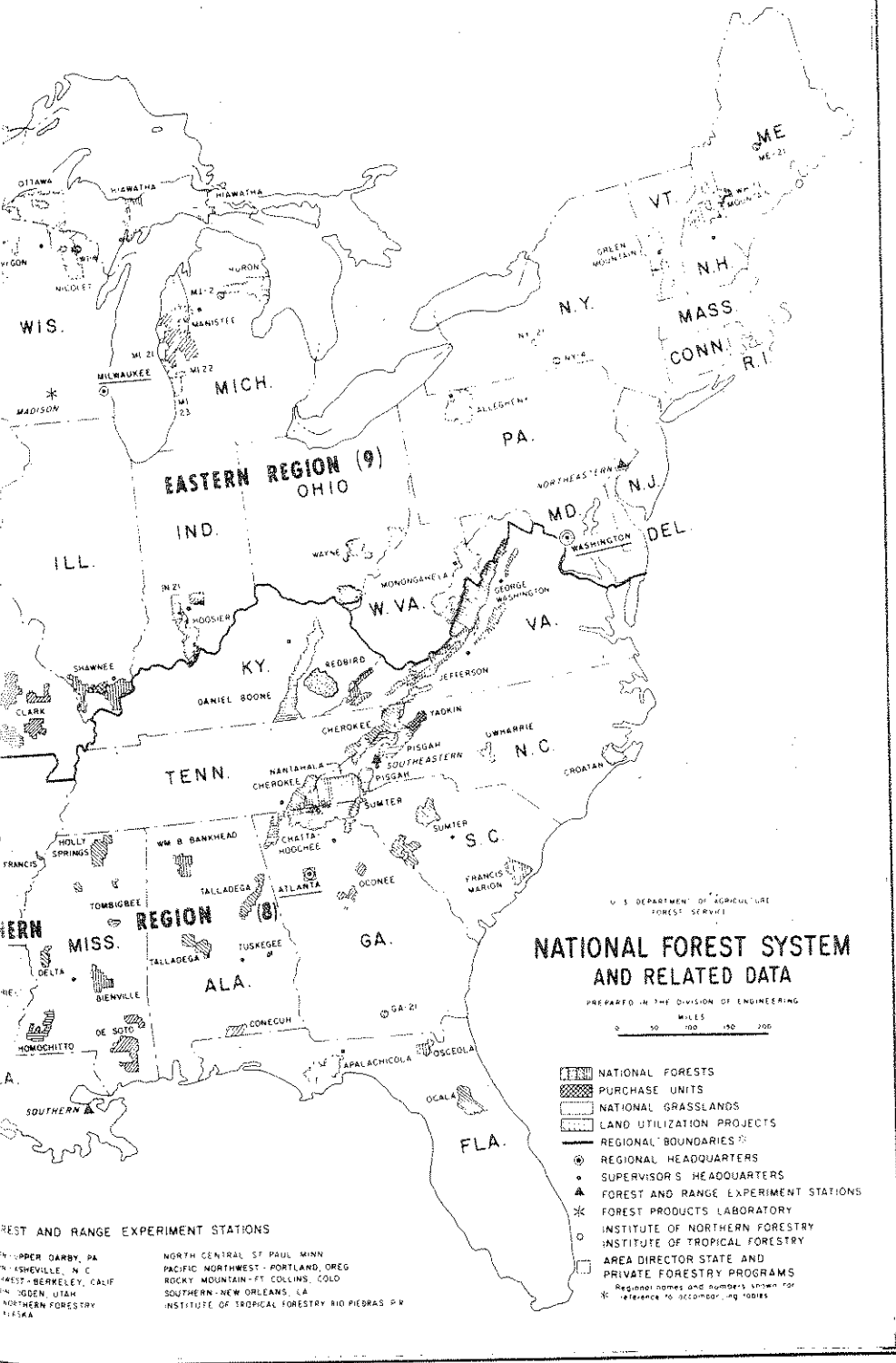
NATIONAL FOREST SYSTEM

AREAS BY STATES

STATE AND UNIT	GROSS AREA WITHIN UNIT BOUNDARIES ACRES	NATIONAL FOREST SYSTEM LANDS ACRES	OTHER LANDS WITHIN UNIT BOUNDARIES			UNIT HEADQUARTERS	RE-GION
			IN THE PROCESS OF ACQUISITION ACRES	OTHER ACRES	TOTAL ACRES		
New Mexico:							
Kiowa..... NG	136,505	136,505	-	-	-	Amarillo, Texas..... 3	
Cuba-Rio Puerco...NM-22 LU	240	240	-	-	-	Santa Fe..... 3	
Northern New Mexico Grant Land.....NM-25 LU	92,222	91,977	-	245	245	Santa Fe..... 3	
Total.....	228,967	228,722	-	245	245		
Other Areas.....	14,786	14,786	-	-	-		
State Total...	10,192,756	9,196,495	978	995,283	996,261		
New York:							
Hector.....NY-21 LU	13,259	13,259	-	-	-	Rutland, Vermont..... 9	
New York Land.....NY-4 LU	520	520	-	-	-	Rutland, Vermont..... 9	
State Total...	13,779	13,779	-	-	-		
North Carolina:							
Cherokee.....1/ NF	327	327	-	-	-	Cleveland, Tennessee.. 8	
Croatan..... NF	308,226	156,038	794	151,394	152,188	Asheville..... 8	
Nantahala..... NF	1,349,000	451,252	1,298	896,450	897,748	Asheville..... 8	
Pisgah..... NF	1,076,511	481,954	-	594,557	594,557	Asheville..... 8	
Uwharrie..... NF	220,202	45,105	444	174,653	175,097	Asheville..... 8	
Total..... NF	2,954,266	1,134,676	2,536	1,817,054	1,819,590		
Nantahala..... PU	17,027	737	-	16,290	16,290	Asheville..... 8	
Yadkin..... PU	194,496	-	-	194,496	194,496	Asheville..... 8	
Forestry Sciences Lab.. EA	27	27	-	-	-	Research Triangle Park 8	
Other Areas.....	8	8	-	-	-	Asheville..... 8	
State Total...	3,165,824	1,135,448	2,536	2,027,840	2,030,376		
North Dakota:							
Cedar River..... NG	6,717	6,717	-	-	-	Billings, Montana..... 1	
Little Missouri..... NG	1,026,612	1,026,612	-	-	-	Billings, Montana..... 1	
Shenandoah..... NG	71,109	71,109	-	-	-	Billings, Montana..... 1	
Denbigh..... EF	40	40	-	-	-	Bottineau..... 1	
Denbigh..... PU	600	596	-	4	4	Bottineau..... 1	
Souris..... PU	160	160	-	-	-	Billings, Montana..... 1	
State Total...	1,105,238	1,105,234	-	4	4		
Ohio:							
Wayne..... NF	833,094	153,917	3,820	675,357	679,177	Bedford, Indiana..... 9	
Forest Insect and Disease Lab..... EA	248	248	-	-	-	Delaware..... 9	
Other Areas.....	8	8	-	-	-	Bedford, Indiana..... 9	
State Total...	833,350	154,173	3,820	675,357	679,177		
Oklahoma:							
Quachita.....1/ NF	413,132	243,914	-	169,218	169,218	Hot Springs National Park, Arkansas..... 8	
Black Kettle.....1/ NG	31,488	31,119	-	369	369	Amarillo, Texas..... 3	
Rita Blanca.....1/ NG	15,639	15,639	-	-	-	Amarillo, Texas..... 3	
State Total...	460,259	290,672	-	169,587	169,587		

1/ Unit is in 2 or more States; total area on page 15.





NATIONAL FOREST SYSTEM

AREAS BY STATES

STATE AND UNIT	GROSS AREA WITHIN UNIT BOUNDARIES ACRES	NATIONAL FOREST SYSTEM LANDS ACRES	OTHER LANDS WITHIN UNIT BOUNDARIES			UNIT HEADQUARTERS	RE- GION
			IN THE PROCESS OF ACQUISITION ACRES	OTHER ACRES	TOTAL ACRES		
Oregon:							
Deschutes..... NF	1,852,327	1,600,300	-	252,027	252,027	Bend.....	6
Fremont..... NF	1,709,623	1,194,662	360	514,601	514,961	Lakeview.....	6
Klamath..... 1/ NF	26,564	25,384	-	1,180	1,180	Yreka, California....	5
Malheur..... NF	1,536,694	1,454,121	160	82,413	82,573	John Day.....	6
Mt. Hood..... NF	1,170,782	1,118,274	-	52,508	52,508	Portland.....	6
Ochoco..... NF	981,810	846,855	-	134,955	134,955	Prineville.....	6
Rogue River..... 1/ NF	632,681	579,631	-	53,050	53,050	Medford.....	6
Siskiyou..... 1/ NF	1,123,825	1,055,143	-	68,682	68,682	Grants Pass.....	6
Siuslaw..... NF	831,114	622,196	4,231	204,687	208,918	Corvallis.....	6
Umatilla..... 1/ NF	1,189,150	1,079,073	-	110,077	110,077	Pendleton.....	6
Umpqua..... NF	1,022,230	984,418	-	37,812	37,812	Roseburg.....	6
Wallowa..... NF	1,063,499	973,830	-	89,669	89,669	Baker.....	6
Whitman..... NF	1,308,345	1,264,729	-	43,616	43,616	Baker.....	6
Willamette..... NF	1,786,849	1,667,189	-	119,660	119,660	Eugene.....	6
Winema..... NF	957,256	907,609	-	49,647	49,647	Klamath Falls.....	6
Total..... NF	17,192,749	15,373,414	4,751	1,814,584	1,819,335		
Yachats..... PU	2,991	856	-	2,135	2,135	Corvallis.....	6
Crooked River..... NG	151,138	106,138	-	45,000	45,000	Prineville.....	6
State Total...	17,346,878	15,480,408	4,751	1,861,719	1,866,470		
Pennsylvania:							
Allegheny..... NF	741,561	495,773	7,220	238,568	245,788	Warren.....	9
Office Lab Site..... EA	7	7	-	-	-	Kadnor.....	9
Other Areas.....	102	102	-	-	-	Washington, D.C.....	9
State Total...	741,670	495,882	7,220	238,568	245,788		
Puerto Rico:							
Caribbean..... NF	55,665	27,998	-	27,667	27,667	Rio Piedras.....	ITF
Total..... NF	55,665	27,998	-	27,667	27,667		
South Carolina:							
Francis Marion..... NF	414,700	249,025	-	165,675	165,675	Columbia.....	8
Sumter..... NF	959,741	349,246	296	610,199	610,495	Columbia.....	8
Silviculture & Watershed Lab..... EA	15	15	-	-	-	Charleston.....	8
State Total...	1,374,456	598,286	296	775,874	776,170		
South Dakota:							
Black Hills..... 1/ NF	1,327,066	1,049,866	1,286	275,914	277,200	Custer.....	2
Custer..... 1/ NF	77,827	73,489	-	4,338	4,338	Billings, Montana....	1
Total..... NF	1,404,893	1,123,355	1,286	280,252	281,538		
Buffalo Gap..... NG	591,539	591,139	400	-	400	Chadron, Nebraska....	2
Fort Pierre..... NG	116,315	115,998	317	-	317	Chadron, Nebraska....	2
Grand River..... NG	155,210	155,210	-	-	-	Billings, Montana....	1
Total..... NG	863,064	862,347	717	-	717		
State Total...	2,267,957	1,985,702	2,003	280,252	282,255		

1/ Unit is in 2 or more States; total area on page 15.

NATIONAL FOREST SYSTEM

AREAS BY STATES

STATE AND UNIT	GROSS AREA WITHIN UNIT BOUNDARIES ACRES	NATIONAL FOREST SYSTEM LANDS ACRES	OTHER LANDS WITHIN UNIT BOUNDARIES			UNIT HEADQUARTERS	RE-GION
			IN THE PROCESS OF ACQUISITION ACRES	OTHER ACRES	TOTAL ACRES		
Tennessee:							
Cherokee.....1/ NF	1,203,789	612,724	3,206	587,859	591,065	Cleveland.....	8
Cherokee..... PU	8,120	733	-	7,387	7,387	Cleveland.....	8
Other Areas.....	323	323	-	-	-	Cleveland.....	8
State Total...	1,212,232	613,780	3,206	595,246	598,452		
Texas:							
Angelina..... NF	391,300	154,537	34	236,729	236,763	Lufkin.....	8
Davy Crockett..... NF	394,200	161,478	-	232,722	232,722	Lufkin.....	8
Sabine..... NF	439,667	184,767	2,271	252,629	254,900	Lufkin.....	8
Sam Houston..... NF	491,800	158,410	24	333,366	333,390	Lufkin.....	8
Total..... NF	1,716,967	659,192	2,329	1,055,446	1,057,775		
Black Kettle.....1/ NG	576	576	-	-	-	Amarillo.....	3
Caddo..... NG	17,729	17,729	-	-	-	Lufkin.....	8
Cross Timbers..... NG	20,351	20,351	-	-	-	Lufkin.....	8
McClellan Creek..... NG	1,449	1,449	-	-	-	Amarillo.....	3
Rita Blanca.....1/ NG	77,183	77,183	-	-	-	Amarillo.....	3
Total..... NG	117,288	117,288	-	-	-		
State Total...	1,834,255	776,480	2,329	1,055,446	1,057,775		
Utah:							
Ashley.....1/ NF	1,297,923	1,285,040	397	12,486	12,883	Vernal.....	4
Cache.....1/ NF	954,100	415,276	640	538,184	538,824	Logan.....	4
Caribou.....1/ NF	8,940	6,955	-	1,985	1,985	Pocatello, Idaho.....	4
Dixie..... NF	1,966,030	1,884,467	-	81,563	81,563	Cedar City.....	4
Fishlake..... NF	1,528,310	1,426,554	-	101,756	101,756	Richfield.....	4
Manti-LaSal.....1/ NF	1,310,717	1,237,378	-	73,339	73,339	Price.....	4
Sawtooth.....1/ NF	92,403	71,161	-	21,242	21,242	Twain Falls, Idaho.....	4
Uinta..... NF	889,925	812,358	297	77,270	77,567	Provo.....	4
Wasatch.....1/ NF	1,024,240	847,892	399	175,949	176,348	Salt Lake City.....	4
Total..... NF	9,072,588	7,987,081	1,733	1,083,774	1,085,507		
Desert Range Exp. Station..... ER	55,630	55,630	-	-	-	Milford.....	4
State Total...	9,128,218	8,042,711	1,733	1,083,774	1,085,507		
Vermont:							
Green Mountain..... NF	629,019	243,383	188	385,448	385,636	Rutland.....	9
Green Mountain..... PU	17	-	17	-	17	Rutland.....	9
State Total...	629,036	243,383	205	385,448	385,653		
Virgin Islands:							
Estate Thomas..... EF	147	147	-	-	-	St. Croix.....	ITF
Virginia:							
George Washington.....1/ NF	1,638,510	933,225	852	704,433	705,285	Harrisonburg.....	8
Jefferson.....1/ NF	1,584,960	601,054	830	983,076	983,906	Roanoke.....	8
Total..... NF	3,223,470	1,534,279	1,682	1,687,509	1,689,191		
Lee Experimental Forest EF	4,512	2,683	-	1,829	1,829	Enonville.....	8
George Washington..... PU	263	263	-	-	-	Harrisonburg.....	8
Jefferson.....1/ PU	2,488	1,213	-	1,275	1,275	Roanoke.....	8
State Total...	3,230,733	1,538,438	1,682	1,690,613	1,692,295		

1/ Unit is in 2 or more States; total area on page 15.

NATIONAL FOREST SYSTEM

AREAS BY STATES

STATE AND UNIT	GROSS AREA WITHIN UNIT BOUNDARIES ACRES	NATIONAL FOREST SYSTEM LANDS ACRES	OTHER LANDS WITHIN UNIT BOUNDARIES			UNIT HEADQUARTERS	RE-GION
			IN THE PROCESS OF ACQUISITION ACRES	OTHER ACRES	TOTAL ACRES		
Washington:							
Colville..... NF	1,019,860	943,871	1,790	74,199	75,989	Colville.....	1
Gifford Pinchot..... NF	1,362,510	1,251,031	3,478	108,001	111,479	Vancouver.....	6
Kaniksu.....1/ NF	294,617	282,970	160	11,487	11,647	Sandpoint, Idaho.....	1
Mount Baker..... NF	1,312,402	1,282,962	-	29,440	29,440	Bellingham.....	1
Okanogan..... NF	1,537,340	1,499,398	-	37,942	37,942	Okanogan.....	6
Olympic..... NF	717,199	650,945	-	66,254	66,254	Olympia.....	6
Snoqualmie..... NF	1,555,938	1,229,776	-	326,162	326,162	Seattle.....	6
Umatilla.....1/ NF	319,419	311,267	-	8,152	8,152	Pendleton, Oregon.....	6
Wenatchee..... NF	1,902,515	1,614,315	-	288,200	288,200	Wenatchee.....	6
Total..... NF	10,021,800	9,066,535	5,428	949,837	955,265		
Northeast Washington							
WA-2..... LU	725	725	-	-	-	Colville & Sandpoint, Idaho.....	1
State Total...	10,022,525	9,067,260	5,428	949,837	955,265		
West Virginia:							
George Washington...1/ NF	157,568	100,386	-	57,182	57,182	Harrisonburg, Virginia	8
Jefferson.....1/ NF	29,651	18,114	-	11,537	11,537	Roanoke, Virginia.....	8
Monongahela..... NF	1,647,146	825,605	3,875	817,666	821,541	Elkins.....	9
Total..... NF	1,834,365	944,105	3,875	886,385	890,260		
Monongahela..... PU							
Jefferson.....1/ PU	22,561	5,724	-	16,837	16,837	Elkins.....	9
Forest Products Market- ing Laboratory..... EA	131	131	-	-	-	Roanoke, Virginia.....	8
	95	95	-	-	-	Princeton.....	9
State Total...	1,857,152	950,055	3,875	903,222	907,097		
Wisconsin:							
Chequamegon..... NF	1,030,993	839,055	231	191,707	191,938	Park Falls.....	9
Nicolet..... NF	942,008	650,346	284	291,378	291,662	Rhineland.....	9
Total..... NF	1,973,001	1,489,401	515	483,085	483,600		
Crandon.....WI-4 LU							
Wisconsin Isolated Settler.....WI-21 LU	110	110	-	-	-	Rhineland.....	9
Forests Products Lab... EA	40	40	-	-	-	Rhineland.....	9
	39	39	-	-	-	Madison.....	9
State Total...	1,973,190	1,489,590	515	483,085	483,600		
Wyoming:							
Ashley.....1/ NF	101,063	91,959	-	9,104	9,104	Vernal, Utah.....	4
Bighorn..... NF	1,115,125	1,107,342	-	7,783	7,783	Sheridan.....	2
Black Hills.....1/ NF	201,126	174,738	-	26,388	26,388	Custer, South Dakota..	2
Bridger..... NF	1,723,305	1,711,719	-	11,586	11,586	Kemmerer.....	4
Caribou.....1/ NF	9,569	7,868	-	1,701	1,701	Pocatello, Idaho.....	4
Medicine Bow..... NF	1,401,938	1,093,149	40	308,749	308,789	Laramie.....	2
Shoshone..... NF	2,464,927	2,431,948	-	32,979	32,979	Cody.....	2
Targhee.....1/ NF	332,529	330,108	-	2,421	2,421	St. Anthony, Idaho....	4
Teton..... NF	1,716,130	1,687,941	-	28,189	28,189	Jackson.....	4
Wasatch.....1/ NF	47,704	37,762	-	9,942	9,942	Salt Lake City, Utah..	4
Total..... NF	9,113,416	8,674,534	40	438,842	438,882		
Thunder Basin..... NG							
	572,951	572,315	636	-	636	Laramie.....	2
State Total...	9,686,367	9,246,849	676	438,842	439,518		

1/ Unit is in 2 or more States; total area on page 15.

NATIONAL FOREST SYSTEM

TOTAL AREA OF UNITS EXTENDING INTO TWO OR MORE STATES

Unit	States	Gross area within unit boundaries	National Forest System Lands	Other lands within unit boundaries		
				In the process of acquisition	Other	Total
NATIONAL FORESTS:						
Ashley.....	Utah and Wyoming.....	1,398,986	1,376,999	397	21,590	21,987
Apache.....	Arizona and New Mexico.....	1,878,116	1,804,972	178	72,966	73,144
Bitterroot.....	Idaho and Montana.....	1,650,503	1,575,895	-	74,608	74,608
Black Hills.....	South Dakota and Wyo....	1,528,192	1,224,604	1,286	302,302	303,588
Cache.....	Idaho and Utah.....	1,218,542	679,218	640	538,684	539,324
Caribou.....	Idaho, Utah & Wyoming..	1,085,279	986,815	-	98,464	98,464
Cherokee.....	North Carolina & Tenn..	1,204,116	613,051	3,206	587,859	591,065
Coronado.....	Arizona & New Mexico...	1,855,984	1,781,491	-	74,493	74,493
Custer.....	Montana & S. Dakota...	1,278,227	1,187,235	202	90,790	90,992
Eldorado.....	California & Nevada....	887,422	654,693	523	232,206	232,729
George Washington.....	Virginia & W. Virginia..	1,796,078	1,033,611	852	761,615	762,467
Inyo.....	California & Nevada....	1,891,384	1,837,937	150	53,297	53,447
Jefferson.....	Kentucky, Va. & W. Va..	1,669,225	620,129	830	1,048,266	1,049,096
Kaniku.....	Idaho, Montana & Wash..	1,846,385	1,622,186	160	224,039	224,199
Klamath.....	California & Oregon....	1,919,022	1,695,166	18	223,838	223,856
Kootenai.....	Idaho and Montana.....	2,140,009	1,813,670	2,382	323,957	326,339
Manti-LaSal.....	Colorado and Utah.....	1,337,862	1,264,483	-	73,379	73,379
Quachita.....	Arkansas & Oklahoma...	2,374,187	1,573,152	80	800,955	801,035
Rogue River.....	California & Oregon....	693,712	633,471	681	59,560	60,241
Sawtooth.....	Idaho & Utah.....	1,882,770	1,800,510	159	82,101	82,260
Siskiyou.....	California & Oregon....	1,163,743	1,088,747	964	74,032	74,996
Targhee.....	Idaho & Wyoming.....	1,687,624	1,642,435	-	45,189	45,189
Toiyabe.....	California & Nevada....	3,385,402	3,151,999	259	233,144	233,403
Umatilla.....	Oregon & Washington...	1,508,569	1,390,340	-	118,229	118,229
Wasatch.....	Utah & Wyoming.....	1,071,944	885,654	399	185,891	186,290
White Mountain.....	Maine & New Hampshire..	851,866	719,611	138	132,117	132,255
PURCHASE UNITS:						
Jefferson.....	Virginia & W. Va.....	2,619	1,344	-	1,275	1,275
White Mountain.....	Maine & New Hampshire..	34,594	9,536	-	25,058	25,058
NATIONAL GRASSLANDS:						
Black Kettle.....	Oklahoma & Texas.....	32,064	31,695	-	369	369
Rita Blanca.....	Oklahoma & Texas.....	92,822	92,822	-	-	-

NATIONAL FOREST SYSTEM

Areas of National Game Refuges in National Forests

National refuges, situated within the National Forests, designated by proclamation or special acts of Congress for the protection of game. Areas are included in the summary and State tables.

Name	National Forest	State	Area inside National Forests
			Acres
Big Levels Game Refuge.....	George Washington.....	Virginia.....	31,725
Cherokee National Game Refuge No. 1.....	Cherokee.....	Tennessee.....	10,909
Francis Marion National Wildlife Preserve	Francis Marion.....	South Carolina.....	50,600
Grand Canyon National Game Preserve.....	Kaibab.....	Arizona.....	754,600
National Catahouls Wildlife Preserve.....	Kisatchie.....	Louisiana.....	36,117
National Red Dirt Wildlife Management Preserve.....	Kisatchie.....	Louisiana.....	40,082
Noontootly National Game Refuge.....	Chattahoochee.....	Georgia.....	24,678
Norbeck Wildlife Preserve.....	Black Hills.....	South Dakota.....	44,360
Ocala National Game Refuge.....	Ocala.....	Florida.....	79,396
Ouachita National Wildlife Preserve.....	Ouachita.....	Arkansas.....	78,000
Ouachita National Game Refuges:			
No. 1 (Pigeon Creek).....	Ouachita.....	Arkansas.....	8,440
No. 2 (Oak Mountain).....	Ouachita.....	Arkansas.....	8,500
No. 4 (Caney Creek).....	Ouachita.....	Arkansas.....	8,300
Ozark National Game Refuges:			
No. 1 (Livingston).....	Ozark.....	Arkansas.....	8,420
No. 2 (Barkshead).....	Ozark.....	Arkansas.....	5,300
No. 3 (Moccasin).....	Ozark.....	Arkansas.....	3,620
No. 4 (Haw Creek).....	Ozark.....	Arkansas.....	4,160
No. 5 (Black Mountain).....	Ozark.....	Arkansas.....	19,074
Pisgah National Game Preserve.....	Pisgah.....	North Carolina.....	97,408
Sequoia National Game Refuge.....	Sequoia.....	California.....	15,770
Sheep Mountain Game Refuge.....	Medicine Bow.....	Wyoming.....	28,318

Areas of National Monuments in National Forests

National monuments, situated wholly or in part within National Forests, created under the Act of June 8, 1906 (34 Stat. 225), for the preservation of objects of historic or scientific interest. By Executive Order No. 6166 of June 10, 1931, they were placed under the administration of the National Park Service, Department of the Interior. The areas shown in this table were withdrawn for National Forest purposes but have not been released from such withdrawals and are included in the summary and State tables.

Name	National Forest	State	Area inside National Forests
			Acres
Devil Post Pile.....	Inyo.....	California.....	800
Jewel Cave.....	Black Hills.....	South Dakota.....	1,275
Lava Beds.....	Modoc.....	California.....	43,106
Lehman Caves.....	Bumboldt.....	Nevada.....	640
Montezuma Castle.....	Coconino.....	Arizona.....	161
Oregon Caves.....	Siskiyou.....	Oregon.....	466
Saguaro.....	Coronado.....	Arizona.....	54,232
Sunset Crater.....	Coconino.....	Arizona.....	3,040
Timpanogos.....	Uinta.....	Utah.....	250
Tonto.....	Tonto.....	Arizona.....	640
Walnut Canyon.....	Coconino.....	Arizona.....	966

AREAS OF NATIONAL RECREATION AREAS IN NATIONAL FORESTS

The listed National Recreation Areas have been established by specific Acts of Congress. Unless another Federal agency administers a portion of an Area, as noted, administration is entirely by the Forest Service. Areas of National Forest System lands are included in the summary and State tables.

State in which Located	National Forest(s)	National Recreation Area Name	Areas of National Forest System Lands Acres	Total Area of National Recreation Area Acres
California	Shasta & Trinity	Whiskeytown-Shasta-Trinity ^{1/}	173,971	213,400 ^{1/}
Oregon	Siuslaw	Oregon Dunes	20,832	32,348
West Virginia	Monongahela	Spruce Knob-Seneca Rocks	45,416	100,000
Virginia	Jefferson	Mount Rogers	94,609	154,000
Utah & Wyoming	Ashley	Flaming Gorge	185,654	196,054

^{1/} National Park Service, Department of the Interior, administers an additional 37,816 acres as a separate (Whiskeytown) unit.

AREAS OF WILDERNESS AND PRIMITIVE AREAS IN NATIONAL FORESTS

By Public Law 88-577 of September 3, 1964, Congress established the National Wilderness Preservation System. Areas of the National Forest System previously classified by the Secretary of Agriculture or Chief, Forest Service, as Wilderness or Wild Areas automatically became part of the National Wilderness Preservation System. Each area is designated a wilderness, other than the Boundary Waters Canoe Area which retains its unique name. A new wilderness or modification of an existing wilderness may be made only with Congressional approval of Presidential recommendation. The Wilderness Act (P.L. 88-577) also directed that the 27 National Forest Primitive Areas be managed to maintain their primitive character until the Secretary of Agriculture has presented recommendations to the President and to Congress as to their suitability or non-suitability for wilderness and Congress has acted on these recommendations. Areas in the following table are included in the summary and State tables.

AREAS OF NATIONAL FOREST WILDERNESS *

STATE AND WILDERNESS	NATIONAL FOREST(S)	NATIONAL FOREST SYSTEM LANDS ACRES	OTHER LANDS ACRES	TOTAL AREA ACRES
Arizona:				
Chiricahua.....	Coronado.....	18,000	-	18,000
Galiuro.....	Coronado.....	52,717	-	52,717
Mazatzal.....	Tonto.....	205,137	209	205,346
Mount Baldy.....	Apache.....	6,975	131	7,106
Sierra Ancha.....	Tonto.....	20,850	-	20,850
Superstition.....	Tonto.....	124,117	23	124,140
State Total.....		427,796	363	428,159
California:				
Caribou.....	Lassen.....	19,080	-	19,080
Cucamonga.....	San Bernardino.....	9,022	-	9,022
Desolation.....	Eldorado.....	63,469	-	63,469
Dome Land.....	Sequoia.....	62,211	350	62,561
Hoover.....	Inyo and Toiyabe.....	42,779	21	42,800
John Muir.....	Inyo and Sierra.....	503,478	785	504,263
Marble Mountain.....	Klamath.....	213,363	1,180	214,543
Minarets.....	Inyo and Sierra.....	109,484	75	109,559
Mokelumne.....	Eldorado & Stanislaus	50,400	-	50,400
San Gabriel.....	Angeles.....	36,137	-	36,137
San Geronimo.....	San Bernardino.....	34,644	74	34,718
San Jacinto.....	San Bernardino.....	20,564	1,391	21,955
San Rafael.....	Los Padres.....	142,722	196	142,918
South Warner.....	Modoc.....	68,507	1,040	69,547
Thousand Lakes.....	Lassen.....	15,695	640	16,335
Vantana.....	Los Padres.....	95,152	2,450	97,602
Yolla Bolly.....	Mendocino.....	72,956	920	73,876
Middle Eel.....	Shasta Trinity.....	36,135	1,080	37,215
State Total.....		1,595,798	10,202	1,606,000
Colorado:				
La Garita.....	Gunnison & Rio Grande	48,486	-	48,486
Maroon Bells-Snowmass.....	White River.....	71,060	269	71,329
Mt. Zirkel.....	Routt.....	72,472	-	72,472
Rawah.....	Roosevelt.....	26,674	790	27,464
West Elk.....	Gunnison.....	61,412	-	61,412
State Total.....		280,104	1,059	281,163

* Data as of January 1, 1972

NATIONAL FOREST SYSTEM

AREAS OF NATIONAL FOREST WILDERNESS (Continued) *

STATE and WILDERNESS	NATIONAL FOREST(S)	NATIONAL FOREST SYSTEM LANDS ACRES	OTHER LANDS ACRES	TOTAL AREA ACRES
Idaho: Selway-Bitterroot..... <u>1/</u>	Bitterroot, Clear- water and Nezperce.	988,688	491	989,179
Minnesota: Boundary Waters Canoe Area....	Superior.....	747,840	281,850	1,029,690
Montana: Anaconda-Pinclar.....	Beaverhead, Deerlodge and Bitterroot....	157,803	1,283	159,086
Bob Marshall.....	Flathead and Lewis and Clark.....	950,000	-	950,000
Cabinet Mountains.....	Kaniku & Kootenai...	94,272	-	94,272
Gates of the Mountain.....	Helena.....	28,562	-	28,562
Selway-Bitterroot..... <u>2/</u>	Bitterroot and Loio..	251,930	2,550	254,480
State Total.....		1,482,567	3,833	1,486,400
Nevada: Jarvis.....	Humboldt.....	64,667	160	64,827
New Hampshire: Great Gulf.....	White Mountain.....	5,552	-	5,552
New Mexico: Gila.....	Gila.....	433,690	226	433,916
Pecos.....	Carson and Santa Fe..	167,416	-	167,416
San Pedro Parks.....	Santa Fe.....	41,132	-	41,132
Wheeler Peak.....	Carson.....	6,027	2	6,029
White Mountain.....	Lincoln.....	31,171	112	31,283
State Total.....		679,436	340	679,776
North Carolina: Linville Gorge.....	Pisgah.....	7,575	-	7,575
Shining Rock.....	Pisgah.....	13,350	-	13,350
State Total.....		20,925	-	20,925
Oregon: Diamond Peak.....	Deschutes & Willamette	35,440	-	35,440
Eagle Cap.....	Wallowa & Whitman....	220,416	939	221,355
Gearhart Mountain.....	Fremont.....	18,709	-	18,709
Kalmiopsis.....	Siskiyou.....	76,900	-	76,900
Mountain Lakes.....	Winema.....	23,071	-	23,071
Mt. Hood.....	Mt. Hood.....	14,160	-	14,160
Mt. Jefferson.....	Deschutes & Willamette			
	Mt. Hood.....	99,600	-	99,600
Mt. Washington.....	Deschutes & Willamette	46,655	-	46,655
Strawberry Mountain.....	Malheur.....	33,003	650	33,653
Three Sisters.....	Deschutes & Willamette	196,708	-	196,708
State Total.....		764,662	1,589	766,251
Washington: Glacier Peak.....	Mt. Baker & Wenatchee	464,258	483	464,741
Goat Rocks.....	Gifford Pinchot and Snoqualmie.....	82,680	-	82,680
Mount Adams.....	Gifford Pinchot.....	42,411	-	42,411
Pasayten.....	Mt. Baker & Okanogan	505,524	-	505,524
State Total.....		1,094,873	483	1,095,356
Wyoming: Bridger.....	Bridger.....	383,300	-	383,300
North Absaroka.....	Shoshone.....	351,104	-	351,104
South Absaroka.....	Shoshone.....	483,130	548	483,678
Teton.....	Teton.....	563,500	-	563,500
State Total.....		1,781,034	548	1,781,582
TOTAL AREA OF NATIONAL FOREST WILDERNESS (61 AREAS)		9,933,942	300,918	10,234,860

1/ Also in Montana.2/ Also in Idaho.

* Data as of January 1, 1972.

NATIONAL FOREST SYSTEM

AREAS OF PRIMITIVE AREAS IN NATIONAL FORESTS *

STATE and PRIMITIVE AREA	NATIONAL FOREST(S)	NATIONAL FOREST SYSTEM LANDS	OTHER LANDS	TOTAL AREA
		ACRES	ACRES	ACRES
Arizona:				
Blue Range..... 1/	Apache.....	173,712	1,400	175,112
Pine Mountain.....	Prescott and Tonto...	16,399	-	16,399
Sycamore-Canyon.....	Conconino, Kaibab &.. Prescott.....	49,570	20	49,590
State Total.....		239,681	1,420	241,101
California:				
Aqua Tibia.....	Cleveland.....	25,995	765	26,760
Emigrant Basin.....	Stanislaus.....	97,020	1,023	98,043
High Sierra.....	Sequoia and Sierra...	10,247	-	10,247
Salmon Trinity Alps.....	Klamath, Shasta and.. Trinity.....	223,340	62,416	285,756
State Total.....		356,602	64,204	420,806
Colorado:				
Flat Tops.....	White River.....	102,124	-	102,124
Core Range-Eagle Nest.....	Arapaho & White River	61,101	174	61,275
San Juan.....	San Juan.....	238,407	1,593	240,000
Uncompahgre.....	Uncompahgre.....	53,252	16,001	69,253
Upper Rio Grande.....	Rio Grande.....	56,600	-	56,600
Wilson Mountains.....	San Juan & Uncompahgre	27,347	-	27,347
State Total.....		538,831	17,768	556,599
Idaho:				
Idaho.....	Boise, Challis, Payette & Salmon...	1,224,733	8,011	1,232,744
Salmon River Breaks.....	Bitterroot & Nezperce	216,870	315	217,185
Sawtooth.....	Boise, Challis, and.. Sawtooth.....	200,942	-	200,942
State Total.....		1,642,545	8,326	1,650,871
Montana:				
Absaroka.....	Gallatin.....	64,000	-	64,000
Beartooth.....	Custer & Gallatin....	230,000	-	230,000
Mission Mountains.....	Flathead.....	73,945	-	73,945
Spanish Peaks.....	Gallatin.....	49,857	919	50,776
State Total.....		417,802	919	418,721
New Mexico:				
Gila.....	Gila.....	130,637	2,151	132,788
Black Range.....	Gila.....	169,356	628	169,984
Blue Range..... 2/	Apache.....	36,598	-	36,598
State Total.....		336,591	2,779	339,370
Utah:				
High Uintas.....	Ashley & Wasatch....	237,177	-	237,177
Wyoming:				
Cloud Peak.....	Bighorn.....	137,000	-	137,000
Glacier.....	Shoshone.....	177,000	-	177,000
Popo Agie.....	Shoshone.....	70,000	-	70,000
Srstratified.....	Shoshone.....	203,930	-	203,930
State Total.....		587,930	-	587,930
TOTAL OF PRIMITIVE AREAS IN NATIONAL FORESTS (27 AREAS)		4,357,159	95,416	4,452,575

1/ Area is also in New Mexico.

2/ Area is also in Arizona.

* Data as of January 1, 1972

LANDS ACQUIRED WITH MONEY FROM THE LAND
AND WATER CONSERVATION FUND ACT OF 1965.
THESE LANDS ARE INCLUDED IN OTHER TABLES IN THIS REPORT

STATE IN WHICH LOCATED	ACRES ACQUIRED F. Y. 1972	ACRES ACQUIRED TO DATE	FOREST SERVICE REGION
Alabama	271		
Arizona	239	3,454	8
Arkansas	441	2,911	3
California	1,685	11,640	8
Colorado	1,339	4,850	4,5
Florida	430	5,959	2
Georgia	9,648	5,020	8
Idaho		53,306	8
Illinois	1,973	3,026	1,4
Indiana	7,176	27,168	9
Kentucky	5,456	26,081	9
Louisiana		23,719	8
Michigan	864	963	8
Minnesota	841	68,027	9
Mississippi		2,541	9
Missouri	5,878	784	8
Montana		47,101	9
Nebraska		1,143	1
Nevada	10,484	1,000	2
New Hampshire		16,598	4
New Mexico	409	2,894	9
North Carolina	1,849	6,909	3
Ohio	5,171	7,272	8
Oklahoma	561	23,485	9
Oregon	747	11,065	8
Pennsylvania	224	4,080	6
South Carolina	1,858	7,788	9
South Dakota		5,530	8
Tennessee	1,441	647	2
Texas	430	10,249	8
Utah	433	1,389	8
Vermont	1,274	3,442	4
Virginia	6,322	8,015	9
Washington	1	67,819	8
West Virginia	3,144	674	6
Wisconsin	418	50,354	8,9
Wyoming		12,061	9
		1,180	2,4
TOTAL	71,007	530,144	

Issued December 1972