

## Table of Contents

### Land Areas Report as of June 30, 1971

Definitions of Terms.....Page 2

### National Forest System

Table No. 1—Areas by Forest Service Regions.....Page 3

Table No. 2---Areas by States.....Page 4

Table No. 3---Map of National Forest System and related Data.....Page 10

Table No. 4---Total Area of Units in two or More States.....Page 15

Table No. 5---Areas of National Game Refuges in National Forests...Page 16

Table No. 6---Areas of National Monuments  
in National Forests.....Page 16

Table No. 7---Areas of National Recreation Areas  
in National Forests.....Page 17

Table No. 8---Areas of Wilderness and Primitive Areas  
in National Forests.....Page 17

Table No. 9---Lands Acquired with Funds from the Land and Water  
Conservation Fund Act of 1965.....Page 20

EX-100-100-100  
 U.S. DEPARTMENT OF AGRICULTURE  
 OCT 30 1971  
 STATION 100-100-100

U.S. DEPARTMENT OF AGRICULTURE  
 FOREST SERVICE



File 1380 (5400)

# NATIONAL FOREST SYSTEM

Areas as of June 30, 1971

SUMMARY

REGION AND UNIT	NUMBER OF UNITS	GROSS AREA WITHIN UNIT BOUNDARIES ACRES	NATIONAL FOREST SYSTEM LANDS ACRES	OTHER LANDS WITHIN UNIT BOUNDARIES		
				IN THE PROCESS OF ACQUISITION ACRES	OTHER ACRES	TOTAL ACRES
UNITED STATES AND PUERTO RICO...	-	225,284,470	186,912,210	175,441	38,196,819	38,372,260
National Forests.....	154	219,097,574	182,578,296	169,771	36,349,507	36,519,278
Purchase Units.....	28	2,001,797	235,423	3,553	1,762,821	1,766,374
National Grasslands.....	19	3,882,809	3,807,737	2,117	72,955	75,072
Land Utilization Projects.....	20	153,086	152,841	-	245	245
Research & Experimental Areas.....	25	131,757	120,485	-	11,272	11,272
Other Areas.....	21	17,447	17,428	-	19	19

DIVISION OF THE ABOVE BETWEEN FOREST SERVICE REGIONS 1-6 AND 10, REGIONS 8-9 AND PUERTO RICO

REGIONS 1 through 6 and 10.....	-	179,582,323	163,372,078	72,166	16,138,079	16,210,245
National Forests.....	103	175,346,208	159,347,894	70,049	15,928,265	15,998,314
Purchase Units.....	4	150,651	15,197	-	135,454	135,454
National Grasslands.....	17	3,844,748	3,769,676	2,117	72,955	75,072
Land Utilization Projects.....	6	112,862	112,617	-	245	245
Research & Experimental Areas.....	8	112,959	111,799	-	1,160	1,160
Other Areas.....	10	14,895	14,895	-	-	-
REGIONS 8 & 9 and PUERTO RICO...	-	45,702,147	23,540,132	103,275	22,058,740	22,162,015
National Forests.....	51	43,751,366	23,230,402	99,722	20,421,242	20,520,964
Purchase Units.....	24	1,851,146	220,226	3,553	1,627,367	1,630,920
National Grasslands.....	2	38,061	38,061	-	-	-
Land Utilizations Projects.....	14	40,224	40,224	-	-	-
Research & Experimental Areas.....	17	18,798	8,686	-	10,112	10,112
Other Areas.....	11	2,552	2,533	-	19	19

TABLE OF CONTENTS

Definitions of Terms used in this Report.....	Page 2
Areas by Forest Service Regions.....	3
Areas by States.....	4
Map of National Forest System and Related Data.....	10
Total Area of Units in Two or more States.....	15
Areas of National Game Refuges in National Forests.....	16
Areas of National Monuments in National Forests.....	16
Areas of National Recreation Areas in National Forests.....	17
Areas of Wilderness and Primitive Areas in National Forests.....	17
Lands Acquired with Funds from the Land and Water Conservation Fund Act of 1965.....	20

## NATIONAL FOREST SYSTEM

## DEFINITIONS OF TERMS USED IN THIS REPORT

NATIONAL FOREST SYSTEM --- The National Forests, National Forest Purchase Units, National Grasslands, and other lands administered by the Forest Service. Includes National Forest lands withdrawn for use of other Federal agencies where the National Forest reservation has not been revoked.

National Forests --- Areas formally designated or proclaimed as National Forests.

Purchase Units --- Portions of approved National Forest acquisition areas established by the Secretary of Agriculture, with the concurrence of the National Forest Reservation Commission, located outside designated or proclaimed National Forest boundaries.

National Grasslands --- Lands designated "National Grasslands" by the Secretary of Agriculture and permanently held by the Department of Agriculture under Title III of the Bankhead-Jones Farm Tenant Act. The acreage shown for the National Grasslands are the areas of such lands administered by the indicated unit headquarters or Regions.

Land utilization projects --- Land administered by the Forest Service for programs of land utilization and adjustment under Title III of the Bankhead-Jones Farm Tenant Act.

Research and experimental areas --- Areas outside of the National Forests and Grasslands which have been reserved and dedicated to forest or range research and experimentation.

Other areas --- Lands administered by the Forest Service that are not included in the above groups.

OTHER LANDS WITHIN UNIT BOUNDARIES --- Lands within the unit boundaries in private, state, county, and municipal ownership, and Federal lands over which the Forest Service has no jurisdiction. Areas of such lands which have been offered to the United States and have been approved for acquisition and subsequent Forest Service administration, but to which title had not yet been accepted by the United States as of the report date, as separated in tabulations.

National Game Refuges and National Monuments --- Definitions for these areas precede the table for each category.

National Recreation Area --- An extensive multiple-use area designated by Congress for the purpose of assuring and implementing area administration that is directed primarily to the protection and management of public outdoor recreation opportunities. The tabulation in this report includes only those National Recreation Areas managed entirely or in part by the Forest Service.

National Forest Wilderness --- An area within a National Forest which has been designated by Congress as a unit of the National Wilderness Preservation System. Except as otherwise specifically authorized by the Wilderness Act of September 3, 1964, there will be no roads, no use of motor vehicles, motorized equipment or motorboats, no landing of aircraft, no other form of mechanical transport, and no structure or installation in any Wilderness. New Wildernesses can be established or existing Wildernesses can be modified only by act of Congress on recommendation by the President.

National Forest Primitive Area --- An area within a National Forest classified by the Chief, Forest Service, and administered in the same manner as a wilderness with the same restrictions on its use until, under the Wilderness Act, the Secretary of Agriculture presents recommendations to the President and to Congress as to its suitability or non-suitability for wilderness and Congress has acted on these recommendations.

IN PROCESS OF ACQUISITION --- The period after initiation of acquisition action but before case is consummated. For the purposes of this report, action is considered initiated in an exchange case when the transaction is approved by the National Forest Reservation Commission or the authorized Forest Service approval authority. Purchase cases are considered initiated when options are accepted on behalf of the United States. Condemnation cases are considered initiated when proceedings are filed in Federal District Court.

ABBREVIATIONS: NF - National Forest; PU - Purchase Unit; NG - National Grassland; LU - Land utilization project; EF, ER, and EA - Experimental forest, range, and area.

NATIONAL FOREST SYSTEM

AREAS BY FOREST SERVICE REGIONS

REGION AND UNIT	NUMBER OF UNITS	GROSS AREA WITHIN UNIT BOUNDARIES	NATIONAL FOREST SYSTEM LANDS	OTHER LANDS WITHIN UNIT BOUNDARIES		
				IN THE PROCESS OF ACQUISITION	OTHER	TOTAL
				ACRES	ACRES	ACRES --
REGION 1 (Northern).....	-	29,159,810	26,090,632	31,447	3,037,731	3,069,178
National Forests.....	16	27,898,543	24,829,365	31,447	3,037,731	3,069,178
Purchase Units.....	1	480	480	-	-	-
National Grasslands.....	4	1,259,864	1,259,864	-	-	-
Land Utilization Projects....	1	725	725	-	-	-
Research & Experimental Areas	1	40	40	-	-	-
Other Areas.....	4	158	158	-	-	-
REGION 2 (Rocky Mountain).....	-	24,176,476	21,927,552	6,375	2,242,549	2,248,924
National Forests.....	16	22,079,905	19,833,098	4,258	2,242,549	2,246,807
National Grasslands.....	7	2,095,661	2,093,544	2,117	-	2,117
Land Utilization Projects....	1	560	560	-	-	-
Research & Experimental Areas	2	350	350	-	-	-
REGION 3 (Southwestern).....	-	22,402,036	20,744,636	4,646	1,652,754	1,657,400
National Forests.....	12	21,979,885	20,324,259	4,646	1,650,980	1,655,626
National Grasslands.....	4	262,840	262,471	-	369	369
Land Utilization Projects....	2	92,462	92,217	-	245	245
Research & Experimental Areas	1	52,163	51,003	-	1,160	1,160
Other Areas.....	4	14,686	14,686	-	-	-
REGION 4 (Intermountain).....	-	33,304,821	31,079,049	10,787	2,214,985	2,225,772
National Forests.....	18	33,173,945	30,975,759	10,787	2,187,339	2,198,186
Purchase Units.....	1	1	1	-	-	-
National Grasslands.....	1	75,245	47,659	-	27,586	27,586
Research & Experimental Areas	1	55,630	55,630	-	-	-
REGION 5 (California).....	-	23,609,584	19,419,901	12,660	4,177,023	4,189,683
National Forests.....	19	23,438,463	19,382,099	12,660	4,043,704	4,056,364
Purchase Units.....	1	147,179	13,860	-	133,319	133,319
Land Utilization Projects....	2	19,115	19,115	-	-	-
Research & Experimental Areas	3	4,776	4,776	-	-	-
Other Areas.....	2	51	51	-	-	-
REGION 6 (Pacific Northwest)....	-	26,152,206	23,387,399	6,251	2,758,556	2,764,807
National Forests.....	20	25,998,077	23,280,405	6,251	2,711,421	2,717,672
Purchase Units.....	1	2,991	856	-	2,135	2,135
National Grasslands.....	1	151,138	106,138	-	45,000	45,000
REGION 8 (Southern).....	-	24,574,171	12,253,202	69,925	12,251,044	12,320,969
National Forests.....	33	23,607,032	12,095,461	66,424	11,445,147	11,511,571
Purchase Units.....	11	910,442	102,892	3,501	804,049	807,550
National Grasslands.....	2	38,061	38,061	-	-	-
Land Utilization Projects....	2	10,552	10,552	-	-	-
Research & Experimental Areas	10	6,278	4,449	-	1,829	1,829
Other Areas.....	7	1,806	1,787	-	19	19
REGION 9 (Eastern).....	-	21,072,164	11,258,785	33,350	9,780,029	9,813,379
National Forests.....	17	20,088,669	11,106,943	33,298	8,948,428	8,981,726
Purchase Units.....	13	940,704	117,334	52	823,318	823,370
Land Utilization Projects....	12	29,672	29,672	-	-	-
Research & Experimental Areas	6	12,373	4,090	-	8,283	8,283
Other Areas.....	4	746	746	-	-	-
REGION 10 (Alaska).....	2	20,777,390	20,722,909	-	54,481	54,481
INSTITUTE OF TROPICAL FORESTRY..	-	55,812	28,145	-	27,667	27,667
National Forests.....	1	55,665	27,998	-	27,667	27,667
Research & Experimental Areas	1	147	147	-	-	-

## NATIONAL FOREST SYSTEM

## AREAS BY STATES

STATE AND UNIT	GROSS AREA WITHIN UNIT BOUNDARIES	NATIONAL FOREST SYSTEM LANDS	OTHER LANDS WITHIN UNIT BOUNDARIES			UNIT HEADQUARTERS	RE- GION		
			ACRES	ACRES	ACRES			ACRES	ACRES
Alabama:									
William B. Bankhead..... NF	348,917	179,228	-	169,689	169,689	Montgomery.....	8		
Conecuh..... NF	171,177	83,962	-	87,215	87,215	Montgomery.....	8		
Talladega..... NF	723,022	359,224	4,898	358,900	363,798	Montgomery.....	8		
Tuskegee..... NF	15,628	10,778	-	4,850	4,850	Montgomery.....	8		
Total..... NF	1,258,744	633,192	4,898	620,654	625,552				
Talladega..... PU	12,159	768	64	11,327	11,391	Montgomery.....	8		
State Total..	1,270,903	633,960	4,962	631,981	636,943				
Alaska:									
Chugach..... NF	4,733,913	4,722,698	-	11,215	11,215	Anchorage.....	10		
Tongass..... NF	16,043,477	16,000,211	-	43,266	43,266	Juneau and Ketchikan...	10		
State Total..	20,777,390	20,722,909	-	54,481	54,481				
Arizona:									
Apache.....1/ NF	1,228,117	1,188,696	-	39,421	39,421	Springerville.....	3		
Coconino..... NF	2,010,774	1,823,024	454	187,296	187,750	Flagstaff.....	3		
Coronado.....1/ NF	1,784,443	1,712,555	-	71,888	71,888	Tucson.....	3		
Kaibab..... NF	1,755,566	1,708,763	98	46,705	46,803	Williams.....	3		
Prescott..... NF	1,405,215	1,249,620	1,512	154,083	155,595	Prescott.....	3		
Sitgreaves..... NF	884,898	814,984	-	69,914	69,914	Holbrook.....	3		
Tonto..... NF	2,961,905	2,874,175	-	87,730	87,730	Phoenix.....	3		
Total..... NF	12,030,918	11,371,817	2,064	657,037	659,101				
Santa Rita..... ER	52,163	51,003	-	1,160	1,160	Tucson.....	3		
State Total..	12,083,081	11,422,820	2,064	658,197	660,261				
Arkansas:									
Ouachita.....1/ NF	1,961,275	1,329,446	29	631,800	631,829	Hot Springs Nat'l. Park	8		
Ozark..... NF	1,488,916	1,101,693	4,108	383,115	387,223	Russellville.....	8		
St. Francis..... NF	29,607	20,643	-	8,964	8,964	Russellville.....	8		
Total..... NF	3,479,798	2,451,782	4,137	1,023,879	1,028,016				
Ozark..... PU	12,862	517	-	12,345	12,345	Russellville.....	8		
Crossett Exp. Forest... EF	1,675	1,675	-	-	-	Crossett.....	8		
Other Areas.....	215	215	-	-	-	Hot Springs Nat'l. Park and Russellville.....	8		
State Total..	3,494,550	2,454,189	4,137	1,036,224	1,040,361				
California:									
Angeles..... NF	690,923	649,045	939	40,939	41,878	Pasadena.....	5		
Calaveras Bigtree..... NF	380	380	-	-	-	Sonora.....	5		
Cleveland..... NF	566,913	393,912	-	173,001	173,001	San Diego.....	5		
Eldorado.....1/ NF	887,382	653,449	2,134	231,799	233,933	Placerville.....	5		
Inyo.....1/ NF	1,828,986	1,777,147	-	51,839	51,839	Bishop.....	5		
Klamath.....1/ NF	1,892,458	1,669,213	-	223,245	223,245	Yreka.....	5		
Lassen..... NF	1,366,089	1,047,363	-	318,726	318,726	Susanville.....	5		
Los Padres..... NF	1,948,995	1,724,658	-	224,337	224,337	Santa Barbara.....	5		
Mendocino..... NF	1,079,422	871,849	-	207,573	207,573	Willows.....	5		
Modoc..... NF	2,024,376	1,678,131	4,917	341,328	346,245	Alturas.....	5		
Plumas..... NF	1,411,732	1,151,749	-	259,983	259,983	Quincy.....	5		
Rogue River.....1/ NF	61,031	53,840	-	7,191	7,191	Medford, Oregon.....	6		
San Bernardino..... NF	812,633	622,774	-	189,859	189,859	San Bernardino.....	5		
Sequoia..... NF	1,178,767	1,115,346	-	63,421	63,421	Porterville.....	5		

1/ Unit is in 2 or more States; total area on page 15.

NATIONAL FOREST SYSTEM

AREAS BY STATES

STATE AND UNIT	GROSS AREA WITHIN UNIT BOUNDARIES ACRES	NATIONAL FOREST SYSTEM LANDS ACRES	OTHER LANDS WITHIN UNIT BOUNDARIES			UNIT HEADQUARTERS	RE- GION
			IN THE PROCESS OF ACQUISITION ACRES	OTHER ACRES	TOTAL ACRES		
<b>California:</b>							
Shasta..... NF	1,645,009	1,016,937	2,152	625,920	628,072	Redding..... 5	
Sierra..... NF	1,409,050	1,294,273	-	114,777	114,777	Fresno..... 5	
Siskiyou..... 1/ NF	38,729	32,380	-	6,349	6,349	Grants Pass, Oregon... 6	
Six Rivers..... NF	1,114,078	965,715	-	148,363	148,363	Eureka..... 5	
Stanislaus..... NF	1,089,967	895,899	-	194,068	194,068	Sonora..... 5	
Tahoe..... NF	1,199,272	707,555	2,429	489,288	491,717	Nevada City..... 5	
Toiyabe..... 1/ NF	694,661	631,253	-	63,408	63,408	Reno, Nevada..... 4	
Trinity..... NF	1,203,079	1,060,704	89	142,286	142,375	Redding..... 5	
<b>Total..... NF</b>	<b>24,143,932</b>	<b>20,013,572</b>	<b>12,660</b>	<b>4,117,700</b>	<b>4,130,360</b>		
<b>Northern Redwood..... PU</b>							
Butte Valley..... CF-22 LU	147,179	13,860	-	133,319	133,319	Eureka..... 5	
San Joaquin Pasture CF-21..... LU	18,315	18,315	-	-	-	Yreka..... 5	
San Joaquin..... ER	800	800	-	-	-	Porterville..... 5	
Institute of Forest Genetics..... EA	4,580	4,580	-	-	-	O'Neals..... 5	
Fire Research Lab..... EA	187	187	-	-	-	Placerville..... 5	
Other areas.....	9	9	-	-	-	Riverside..... 5	
	51	51	-	-	-	San Francisco..... 5	
<b>State Total..</b>	<b>24,315,053</b>	<b>20,051,374</b>	<b>12,660</b>	<b>4,251,019</b>	<b>4,263,679</b>		
<b>Colorado:</b>							
Arapaho..... NF	1,090,037	993,493	-	96,544	96,544	Golden..... 2	
Grand Mesa..... NF	351,628	346,143	-	5,485	5,485	Delta..... 2	
Gunnison..... NF	1,768,146	1,663,117	1,729	103,300	105,029	Gunnison..... 2	
Manti-LaSal..... 1/ NF	27,145	27,105	-	40	40	Price, Utah..... 4	
Pike..... NF	1,283,156	1,104,623	83	178,450	178,533	Colorado Springs..... 2	
Rio Grande..... NF	1,961,910	1,849,764	-	112,146	112,146	Monte Vista..... 2	
Roosevelt..... NF	1,082,426	781,714	-	300,712	300,712	Fort Collins..... 2	
Routt..... NF	1,247,628	1,124,928	-	122,700	122,700	Steamboat Springs..... 2	
San Isabel..... NF	1,241,869	1,107,388	-	134,481	134,481	Pueblo..... 2	
San Juan..... NF	2,101,525	1,866,507	-	235,018	235,018	Durango..... 2	
Uncompahgre..... NF	1,044,027	943,510	389	100,128	100,517	Delta..... 2	
White River..... NF	2,051,442	1,938,633	-	112,809	112,809	Glenwood Springs..... 2	
<b>Total..... NF</b>	<b>15,250,939</b>	<b>13,746,925</b>	<b>2,201</b>	<b>1,501,813</b>	<b>1,504,014</b>		
<b>Comanche..... NG</b>							
Pawnee..... NG	419,093	419,093	-	-	-	Pueblo..... 2	
Fountain Creek..... CO-2 LU	193,060	193,060	-	-	-	Fort Collins..... 2	
	560	560	-	-	-	Colorado Springs..... 2	
<b>State Total</b>	<b>15,863,652</b>	<b>14,359,638</b>	<b>2,201</b>	<b>1,501,813</b>	<b>1,504,014</b>		
<b>Connecticut:</b>							
Other areas.....	10	10	-	-	-	Hamden..... 9	
<b>Florida:</b>							
Apalachicola..... NF	632,588	557,066	1,899	73,623	75,522	Tallahassee..... 8	
Ocala..... NF	430,349	366,291	266	63,792	64,058	Tallahassee..... 8	
Osceola..... NF	161,814	157,232	-	4,582	4,582	Tallahassee..... 8	
<b>Total..... NF</b>	<b>1,224,751</b>	<b>1,080,589</b>	<b>2,165</b>	<b>141,997</b>	<b>144,162</b>		
<b>Forest Resources Lab... EA</b>							
	10	10	-	-	-	Lehigh Acres..... 8	
<b>State Total..</b>	<b>1,224,761</b>	<b>1,080,599</b>	<b>2,165</b>	<b>141,997</b>	<b>144,162</b>		

1/ Unit is in 2 or more States; total area on page 15.

## NATIONAL FOREST SYSTEM

## AREAS BY STATES

STATE AND UNIT	GROSS AREA WITHIN UNIT BOUNDARIES	NATIONAL FOREST SYSTEM LANDS	OTHER LANDS WITHIN UNIT BOUNDARIES			UNIT HEADQUARTERS	RE- GION
			IN THE PROCESS OF ACQUISITION	OTHER	TOTAL		
Georgia:							
Chattoohocsee.....NF	1,569,826	722,197	20,201	827,428	847,629	Gainesville.....	8
Occonee.....NF	261,645	103,593	-	158,052	158,052	Gainesville.....	8
Total.....NF	1,831,471	825,790	20,201	985,480	1,005,681		
Chattoohocsee.....PU	71,090	1,786	-	69,304	69,304	Gainesville.....	8
Occonee.....PU	315	250	-	65	65	Gainesville.....	8
Lakelands Flatwoods CA-21.....LU	9,340	9,340	-	-	-	Gainesville.....	8
Forest Sciences Lab.....EA	4	4	-	-	-	Athens.....	8
State Total...	1,912,220	837,170	20,201	1,054,849	1,075,050		
Idaho:							
Bitterroot.....1/NF	461,034	460,812	-	222	222	Hamilton, Montana...	1
Boise.....NF	2,958,356	2,642,413	38	315,905	315,943	Boise.....	4
Cache.....1/NF	264,441	263,941	-	500	500	Logan, Utah.....	4
Caribou.....1/NF	1,066,839	972,061	-	94,778	94,778	Pocatello.....	4
Challis.....NF	2,467,910	2,447,707	2	20,201	20,203	Challis.....	4
Clearwater.....NF	1,755,689	1,676,760	4,470	74,459	78,929	Orofino.....	1
Coeur d'Alene.....NF	801,314	723,351	-	77,963	77,963	Coeur d'Alene.....	1
Kaniku.....1/NF	1,059,913	892,251	-	167,662	167,662	Sandpoint.....	1
Kootenai.....1/NF	46,395	46,395	-	-	-	Libby, Montana...	1
Nespece.....NF	2,241,104	2,198,488	11	42,605	42,616	Orangeville.....	1
Payette.....NF	2,419,809	2,307,322	161	112,326	112,487	McCall.....	4
St. Joe.....NF	1,076,560	863,110	1,799	211,651	213,450	St. Maries.....	1
Salmon.....NF	1,790,999	1,767,776	3	23,220	23,223	Salmon.....	4
Sawtooth.....1/NF	1,790,367	1,729,461	158	60,748	60,906	Twin Falls.....	4
Targhee.....1/NF	1,355,129	1,312,520	-	42,609	42,609	St. Anthony.....	4
Total.....NF	21,555,859	20,304,368	6,642	1,244,849	1,251,491		
Curliew.....NG	75,245	47,659	-	27,586	27,586	Pocatello.....	4
State Total...	21,631,104	20,352,027	6,642	1,272,435	1,279,077		
Illinois:							
Shawnee.....NF	711,708	238,492	942	472,274	473,216	Harrisburg.....	9
Shawnee.....PU	125,081	7,044	-	118,037	118,037	Harrisburg.....	9
State Total...	836,789	245,536	942	590,311	591,253		
Indiana:							
Hoosier.....NF	644,573	159,012	871	484,690	485,561	Bedford.....	9
White River-Martin County.....IN-21 LU	324	324	-	-	-	Bedford.....	9
Other areas.....	626	626	-	-	-	Bedford.....	9
State Total...	645,523	159,962	871	484,690	485,561		
Iowa:							
Southern Iowa.....IA-2 LU	360	360	-	-	-	Milwaukee, Wisconsin.	9
Kansas:							
Cimarron.....NG	107,708	107,708	-	-	-	Pueblo, Colorado....	2
Independence Shelterbelt Research Site.....EA	206	206	-	-	-	Fort Collins.....	2
State Total...	107,914	107,914	-	-	-		
Kentucky:							
Daniel Boone.....NF	1,357,089	487,810	17,989	851,290	869,279	Winchester.....	8
Jefferson.....1/NF	54,614	961	-	53,653	53,653	Roanoke, Virginia....	8
Total.....NF	1,411,703	488,771	17,989	904,943	922,932		
Redbird.....PU	591,342	96,345	3,437	491,560	494,997	Winchester.....	8
Other areas.....	15	15	-	-	-	Winchester.....	8
State Total...	2,003,060	585,131	21,426	1,396,503	1,417,929		

1/ Unit is in 2 or more States; total area on page 15.

NATIONAL FOREST SYSTEM

AREAS BY STATES

STATE AND UNIT	GROSS AREA WITHIN UNIT BOUNDARIES ACRES	NATIONAL FOREST SYSTEM LANDS ACRES	OTHER LANDS WITHIN UNIT BOUNDARIES			UNIT HEADQUARTERS	RE-GION
			IN THE PROCESS OF ACQUISITION	OTHER	TOTAL		
			ACRES	ACRES	ACRES		
Louisiana:							
Kisatchie..... NF	1,017,288	594,759	689	421,840	422,529	Alexandria.....	8
State Total...	1,017,288	594,759	689	421,840	422,529		
Maine:							
White Mountain.....1/ NF	53,561	40,563	-	12,998	12,998	Laconia, New Hampshire	9
White Mountain.....1/ PU	27,755	5,381	-	22,374	22,374	Laconia, New Hampshire	9
Southern Maine.....ME-21 LU	465	465	-	-	-	Laconia, New Hampshire	9
Northeastern Forest Exp. Station..... EF	11,977	3,694	-	8,283	8,283	Upper Darby, Pa.....	9
State Total...	93,758	50,103	-	43,655	43,655		
Michigan:							
Hiawatha..... NF	1,260,411	859,494	8,827	392,090	400,917	Escanaba.....	9
Huron..... NF	691,444	418,231	724	272,489	273,213	Cadillac.....	9
Manistee..... NF	1,312,371	486,758	355	825,258	825,613	Cadillac.....	9
Ottawa..... NF	1,522,540	915,286	44	607,210	607,254	Ironwood.....	9
Total..... NF	4,786,766	2,679,769	9,950	2,097,047	2,106,997		
Huron..... PU	1,240	1,240	-	-	-	Cadillac.....	9
Manistee..... PU	56	-	-	56	56	Cadillac.....	9
Alpena S.F..... PU	240	240	-	-	-	Cadillac.....	9
Pife Lake S.F..... PU	1,053	1,053	-	-	-	Cadillac.....	9
Pere Marquette S.F..... PU	160	160	-	-	-	Cadillac.....	9
AuSable Adm. Site...MI-2 LU	2	2	-	-	-	Cadillac.....	9
N. Muskegon Sand Dunes MI-21..... LU	600	600	-	-	-	Cadillac.....	9
S. Muskegon Sand Dunes MI-22..... LU	600	600	-	-	-	Cadillac.....	9
W. Ottawa Sand Dunes MI-23..... LU	454	454	-	-	-	Cadillac.....	9
Northern Hardwoods Lab. EA	7	7	-	-	-	Marquette.....	9
State Total...	4,791,178	2,684,125	9,950	2,097,103	2,107,053		
Minnesota:							
Chippewa..... NF	1,313,792	646,568	1,570	665,654	667,224	Cass Lake.....	9
Superior..... NF	3,022,690	2,047,203	8,940	966,547	975,487	Duluth.....	9
Total..... NF	4,336,482	2,693,771	10,510	1,632,201	1,642,711		
Superior..... PU	705,952	91,516	52	614,384	614,436	Duluth.....	9
State Total...	5,042,434	2,785,287	10,562	2,246,585	2,257,147		
Mississippi:							
Bienville..... NF	382,822	176,974	290	205,558	205,848	Jackson.....	8
Delta..... NF	118,200	59,164	-	59,036	59,036	Jackson.....	8
DeSoto..... NF	796,369	499,438	199	296,732	296,931	Jackson.....	8
Holly Springs..... NF	519,952	144,594	1,011	374,347	375,358	Jackson.....	8
Homochitto..... NF	373,497	189,103	2,438	181,956	184,394	Jackson.....	8
Tombigbee..... NF	119,155	65,250	-	53,905	53,905	Jackson.....	8
Total..... NF	2,309,995	1,134,523	3,938	1,171,534	1,175,472		
DeSoto..... PU	280	280	-	-	-	Jackson.....	8
Forestry Sciences Lab. EA	10	10	-	-	-	Gulfport.....	8
Forest Hydro. Lab. EA	15	15	-	-	-	Oxford.....	8
Forestry Sciences Lab. EA	7	7	-	-	-	State College.....	8
Southern Hardwoods Lab. EA	3	3	-	-	-	Stoneville.....	8
Other areas.....	1,245	1,226	-	19	19	Jackson.....	8
State Total...	2,311,555	1,136,064	3,938	1,171,553	1,175,491		

1/ Unit is in 2 or more States; total area on page 15.



NATIONAL FOREST SYSTEM

AREAS BY STATES

STATE AND UNIT	GROSS AREA WITHIN UNIT BOUNDARIES ACRES	NATIONAL FOREST SYSTEM LANDS ACRES	OTHER LANDS WITHIN UNIT BOUNDARIES			UNIT HEADQUARTERS	RE- GION
			IN THE PROCESS OF ACQUISITION	OTHER	TOTAL		
			ACRES	ACRES	ACRES		
<b>Missouri:</b>							
Clark..... NF	1,741,241	795,155	3,583	942,503	946,086	Rolla .....	
Mark Twain..... NF	1,192,212	625,538	937	565,737	566,674	Springfield.....	
Total..... NF	2,933,453	1,420,693	4,520	1,508,240	1,512,760		
Mark Twain..... PU	48,666	715	-	47,951	47,951	Springfield.....	
Cedar Creek..... MO-21 LU	12,938	12,938	-	-	-	Rolla.....	
State Total.	2,995,057	1,434,346	4,520	1,556,191	1,560,711		
<b>Montana:</b>							
Beaverhead..... NF	2,196,102	2,111,775	1,626	82,701	84,327	Dillon.....	
Bitterroot..... 1/ NF	1,189,469	1,115,151	560	73,758	74,318	Hamilton.....	
Custer..... 1/ NF	1,200,400	1,113,746	-	86,654	86,654	Billings.....	
Deerlodge..... NF	1,354,350	1,174,151	2,880	177,319	180,199	Butte.....	
Flathead..... NF	2,630,382	2,341,798	640	287,944	288,584	Kalispell.....	
Gallatin..... NF	2,135,641	1,705,841	19,461	410,339	429,800	Bozeman.....	
Helena..... NF	1,159,339	969,056	-	190,283	190,283	Helena.....	
Kaniksu..... 1/ NF	491,856	446,966	-	44,890	44,890	Sandpoint, Idaho.....	
Kootenai..... 1/ NF	2,090,308	1,765,391	-	324,917	324,917	Libby.....	
Lewis & Clark..... NF	2,001,723	1,834,652	-	167,071	167,071	Great Falls.....	
Lolo..... NF	2,614,825	2,089,471	-	525,354	525,354	Missoula.....	
Total..... NF	19,064,395	16,667,998	25,167	2,371,230	2,396,397		
Other areas.....	158	158	-	-	-	Missoula.....	
State Total.	19,064,553	16,668,156	25,167	2,371,230	2,396,397		
<b>Nebraska:</b>							
Nebraska..... NF	346,397	256,080	-	90,317	90,317	Chadron.....	
Ogala..... NG	94,344	94,344	-	-	-	Chadron.....	
Hastings Shelterbelt Research Site..... EA	144	144	-	-	-	Fort Collins.....	
State Total.	440,885	350,568	-	90,317	90,317		
<b>Nevada:</b>							
Eldorado..... 1/ NF	40	40	-	-	-	Placerville, California.....	
Humboldt..... NF	2,680,976	2,528,087	1,472	151,417	152,889	Elko.....	
Inyo..... 1/ NF	62,348	60,576	-	1,772	1,772	Bishop, California.....	
Toiyabe..... 1/ NF	2,679,262	2,507,707	192	171,363	171,555	Reno.....	
Total..... NF	5,422,626	5,096,410	1,664	324,552	326,216		
State Total.	5,422,626	5,096,410	1,664	324,552	326,216		
<b>New Hampshire:</b>							
White Mountain..... 1/ NF	798,305	679,006	86	119,213	119,299	Laconia.....	
White Mountain..... 1/ PU	6,839	4,155	-	2,684	2,684	Laconia.....	
State Total.	805,144	683,161	86	121,897	121,983		
<b>New Mexico:</b>							
Apache..... 1/ NF	650,031	616,328	-	33,703	33,703	Springerville, Arizona.....	
Carson..... NF	1,492,131	1,393,720	-	98,411	98,411	Taos.....	
Cibola..... NF	2,083,013	1,600,165	2,182	480,666	482,848	Albuquerque.....	
Coronado..... 1/ NF	71,541	68,936	-	2,605	2,605	Tucson, Arizona.....	
Gila..... NF	2,790,986	2,698,079	-	92,907	92,907	Silver City.....	
Lincoln..... NF	1,271,069	1,103,220	397	167,452	167,849	Alamogordo.....	
Santa Fe..... NF	1,590,196	1,471,994	3	118,199	118,202	Santa Fe.....	
Total..... NF	9,948,967	8,952,442	2,582	993,943	996,525		
Kiowa..... NG	136,505	136,505	-	-	-	Amarillo, Texas.....	

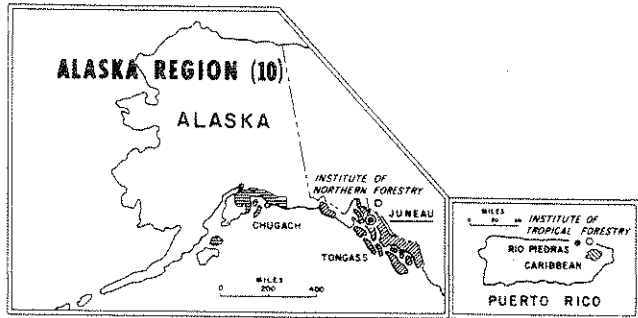
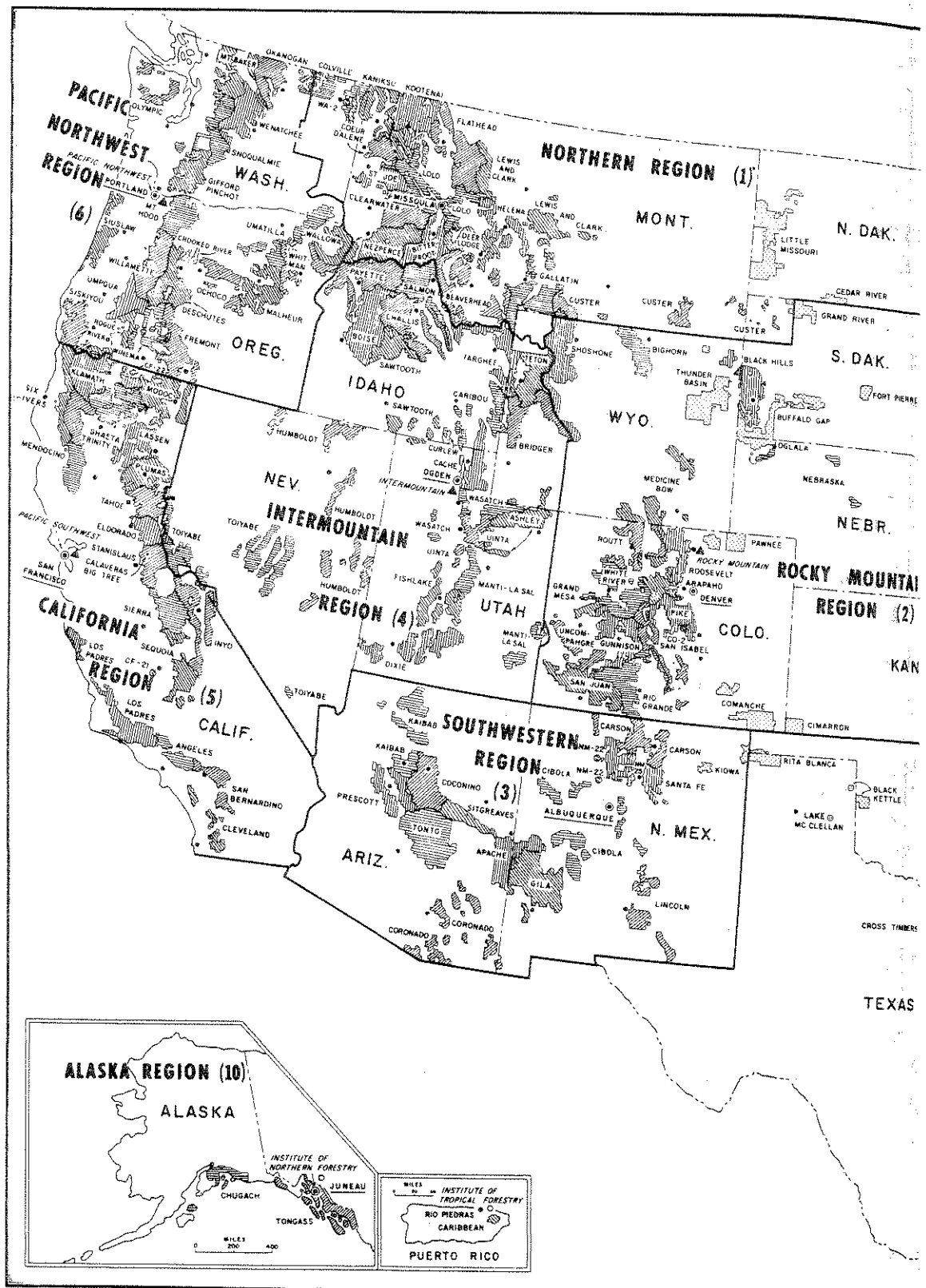
1/ Unit is in 2 or more States; total area on page 15.

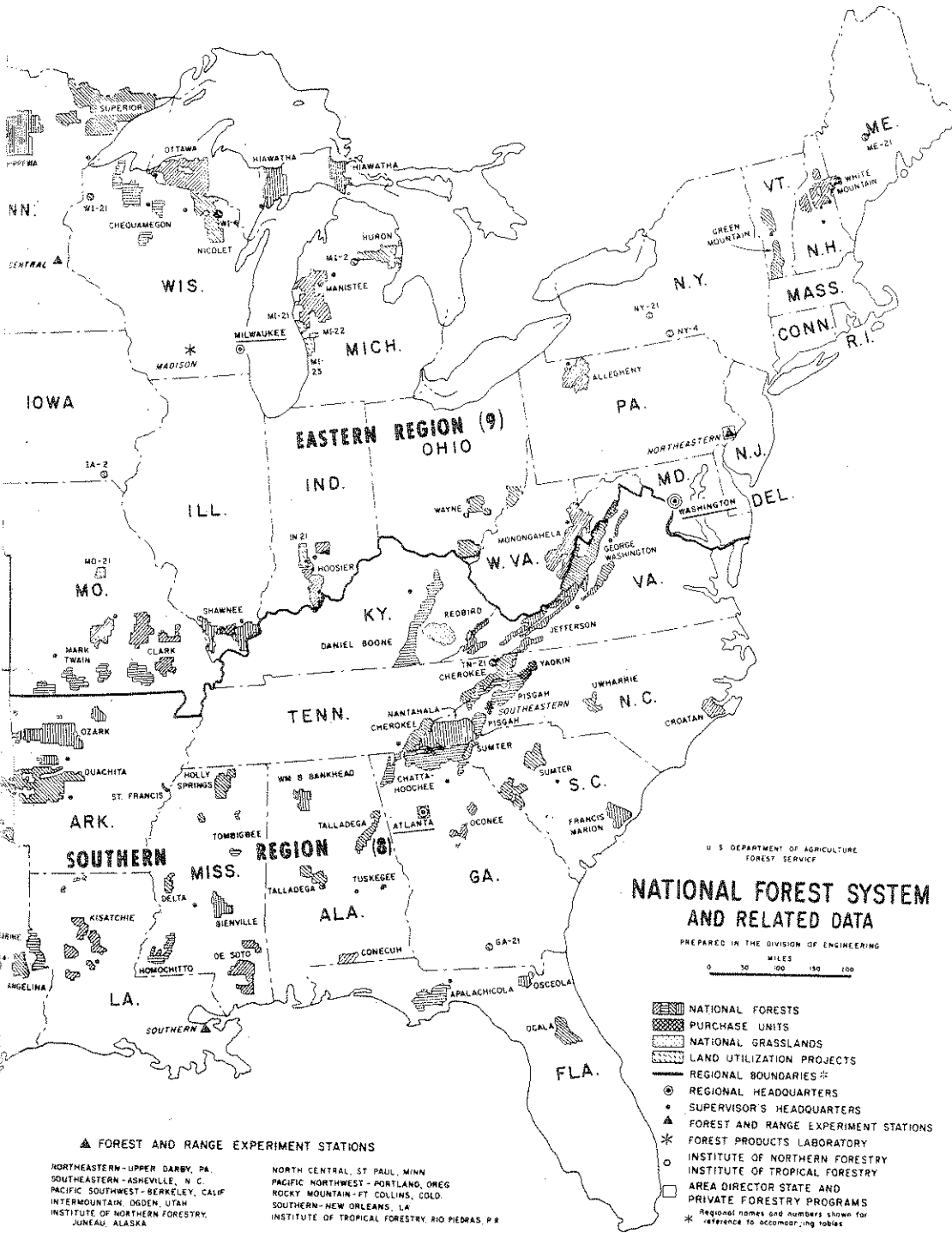
NATIONAL FOREST SYSTEM

AREAS BY STATES

STATE AND UNIT	GROSS AREA WITHIN UNIT BOUNDARIES	NATIONAL FOREST SYSTEM LANDS	OTHER LANDS WITHIN UNIT BOUNDARIES			UNIT HEADQUARTERS	RE-GION		
			ACRES	ACRES	ACRES			ACRES	ACRES
New Mexico:									
Cuba-Rio Puerco...NM-22 LU	240	240	-	-	-	Santa Fe.....	3		
Northern New Mexico Grant Land.....NM-25 LU	92,222	91,977	-	245	245	Santa Fe.....	3		
Total.....	92,462	92,217	-	245	245				
Other areas.....	14,686	14,686	-	-	-				
State Total.	10,192,620	9,195,850	2,582	994,188	996,770				
New York:									
Hector.....NY-21 LU	13,259	13,259	-	-	-	Rutland, Vermont.....	9		
New York Land.....NY-4 LU	520	520	-	-	-	Rutland, Vermont.....	9		
State Total.	13,779	13,779	-	-	-				
North Carolina:									
Cherokee.....1/ NF	327	327	-	-	-	Cleveland, Tennessee..	8		
Croatan.....NF	308,226	155,944	113	152,169	152,282	Asheville.....	8		
Nantahala.....NF	1,349,000	451,170	347	897,483	897,830	Asheville.....	8		
Pisgah.....NF	1,076,511	481,048	423	595,040	595,463	Asheville.....	8		
Uwharrie.....NF	220,202	44,118	478	175,606	176,084	Asheville.....	8		
Total.....NF	2,954,266	1,132,607	1,361	1,820,298	1,821,659				
Nantahala.....PU	17,027	737	-	16,290	16,290	Asheville.....	8		
Yadkin.....PU	194,496	-	-	194,496	194,496	Asheville.....	8		
Forestry Sciences Lab..EA	27	27	-	-	-	Research Triangle Park	8		
Other areas.....	8	8	-	-	-	Asheville.....	8		
State Total.	3,165,824	1,133,379	1,361	2,031,084	2,032,445				
North Dakota:									
Souris.....PU	480	480	-	-	-	Billings, Montana.....	1		
Cedar River.....NG	6,717	6,717	-	-	-	Billings, Montana.....	1		
Little Missouri.....NG	1,026,612	1,026,612	-	-	-	Billings, Montana.....	1		
Sheyenne.....NG	71,109	71,109	-	-	-	Billings, Montana.....	1		
Denbigh.....EP	40	40	-	-	-	Billings, Montana.....	1		
State Total.	1,104,958	1,104,958	-	-	-	Bottineau.....	1		
Ohio:									
Wayne.....NF	833,094	146,789	3,733	682,572	686,305	Bedford, Indiana.....	9		
Wayne.....PU	987	-	-	987	987	Bedford, Indiana.....	9		
Forest Insect and Disease Lab.....EA	248	248	-	-	-	Delaware.....	9		
Other areas.....	8	8	-	-	-	Bedford, Indiana.....	9		
State Total.	834,337	147,045	3,733	683,559	687,292				
Oklahoma:									
Ouachita.....1/ NF	413,132	243,433	-	169,699	169,699	Hot Springs National Park, Arkansas.....	8		
Black Kettle.....1/ NG	31,488	31,119	-	369	369	Amarillo, Texas.....	3		
Rita Blanca.....1/ NG	15,639	15,639	-	-	-	Amarillo, Texas.....	3		
State Total.	460,259	290,191	-	170,068	170,068				

1/ Unit is in 2 or more States; total area on page 15.





# NATIONAL FOREST SYSTEM AND RELATED DATA

U.S. DEPARTMENT OF AGRICULTURE  
FOREST SERVICE  
PREPARED IN THE DIVISION OF ENGINEERING  
MILES  
0 50 100 150 200

- NATIONAL FORESTS
- PURCHASE UNITS
- NATIONAL GRASSLANDS
- LAND UTILIZATION PROJECTS
- REGIONAL BOUNDARIES
- REGIONAL HEADQUARTERS
- SUPERVISOR'S HEADQUARTERS
- FOREST AND RANGE EXPERIMENT STATIONS
- FOREST PRODUCTS LABORATORY
- INSTITUTE OF NORTHERN FORESTRY
- INSTITUTE OF TROPICAL FORESTRY
- AREA DIRECTOR STATE AND PRIVATE FORESTRY PROGRAMS
- \* Regional names and numbers shown for reference to accompanying tables

**▲ FOREST AND RANGE EXPERIMENT STATIONS**

NORTHEASTERN—UPPER DANBY, PA.  
SOUTHEASTERN—ASHEVILLE, N. C.  
PACIFIC NORTHWEST—BERKELEY, CALIF.  
INTERMOUNTAIN—OGDEN, UTAH  
INSTITUTE OF NORTHERN FORESTRY, JUNEAU, ALASKA

NORTH CENTRAL—ST. PAUL, MINN.  
PACIFIC NORTHWEST—PORTLAND, OREG.  
ROCKY MOUNTAIN—FT. COLLINS, COLO.  
SOUTHERN—NEW ORLEANS, LA.  
INSTITUTE OF TROPICAL FORESTRY, RIO PIEDRAS, P.R.

## NATIONAL FOREST SYSTEM

## AREAS BY STATES

STATE AND UNIT	GROSS AREA WITHIN UNIT BOUNDARIES ACRES	NATIONAL FOREST SYSTEM LANDS ACRES	OTHER LANDS WITHIN UNIT BOUNDARIES			UNIT HEADQUARTERS	RE- GION
			IN THE PROCESS OF ACQUISITION ACRES	OTHER ACRES	TOTAL ACRES		
<b>Oregon:</b>							
Deschutes..... NF	1,852,288	1,598,601	-	253,687	253,687	Bend.....	6
Fremont..... NF	1,715,307	1,194,427	278	520,602	520,880	Lakeview.....	6
Klamath..... 1/ NF	26,564	25,384	-	1,180	1,180	Yreka, California.....	5
Malheur..... NF	1,536,694	1,451,631	3,690	81,373	85,063	John Day.....	6
Mt. Hood..... NF	1,170,867	1,118,362	-	52,505	52,505	Portland.....	6
Ochoco..... NF	981,810	846,855	-	134,955	134,955	Prineville.....	6
Rogue River..... 1/ NF	631,391	576,812	-	54,579	54,579	Medford.....	6
Siskiyou..... 1/ NF	1,119,789	1,051,069	-	68,720	68,720	Grants Pass.....	6
Siuslaw..... NF	824,410	620,361	-	204,049	204,049	Corvallis.....	6
Umatilla..... 1/ NF	1,189,028	1,078,942	-	110,086	110,086	Pendleton.....	6
Umpqua..... NF	1,022,230	984,411	-	37,819	37,819	Roseburg.....	6
Wallowa..... NF	1,063,555	973,291	-	90,264	90,264	Baker.....	6
Whitman..... NF	1,308,346	1,264,730	-	43,616	43,616	Baker.....	6
Willamette..... NF	1,786,849	1,666,642	659	119,548	120,207	Eugene.....	6
Winema..... NF	967,028	907,239	1,615	58,174	59,789	Klamath Falls.....	6
<b>Total..... NF</b>	<b>17,196,156</b>	<b>15,358,757</b>	<b>6,242</b>	<b>1,831,157</b>	<b>1,837,399</b>		
Yachats..... PU	2,991	856	-	2,135	2,135	Corvallis.....	6
Crooked River..... NG	151,138	106,138	-	45,000	45,000	Prineville.....	6
<b>State Total.</b>	<b>17,350,285</b>	<b>15,465,751</b>	<b>6,242</b>	<b>1,878,292</b>	<b>1,884,534</b>		
<b>Pennsylvania:</b>							
Allegheny..... NF	741,561	495,264	508	245,789	246,297	Warren.....	9
Office Lab. Site..... EA	7	7	-	-	-	Radnor.....	9
Other areas.....	102	102	-	-	-	Washington, D.C.....	9
<b>State Total.</b>	<b>741,670</b>	<b>495,373</b>	<b>508</b>	<b>245,789</b>	<b>246,297</b>		
<b>Puerto Rico:</b>							
Caribbean..... NF	55,665	27,998	-	27,667	27,667	Rio Piedras.....	ITF
<b>Total..... NF</b>	<b>55,665</b>	<b>27,998</b>	<b>-</b>	<b>27,667</b>	<b>27,667</b>		
<b>South Carolina:</b>							
Francis Marion..... NF	414,700	247,577	736	166,387	167,123	Columbia.....	8
Sumter..... NF	959,741	346,964	1,649	611,128	612,777	Columbia.....	8
Silviculture & Watershed Lab..... EA	15	15	-	-	-	Charleston.....	8
<b>State Total.</b>	<b>1,374,456</b>	<b>594,556</b>	<b>2,385</b>	<b>777,515</b>	<b>779,900</b>		
<b>South Dakota:</b>							
Black Hills..... 1/ NF	1,327,066	1,049,875	2,057	275,134	277,191	Custer.....	2
Custer..... 1/ NF	77,827	73,489	-	4,338	4,338	Billings, Montana.....	1
<b>Total..... NF</b>	<b>1,404,893</b>	<b>1,123,364</b>	<b>2,057</b>	<b>279,472</b>	<b>281,529</b>		
Buffalo Gap..... NG	592,619	591,139	1,480	-	1,480	Chadron, Nebraska.....	2
Fort Pierre..... NG	116,522	115,885	637	-	637	Chadron, Nebraska.....	2
Grand River..... NG	155,426	155,426	-	-	-	Billings, Montana.....	1
<b>Total..... NG</b>	<b>864,567</b>	<b>862,450</b>	<b>2,117</b>	<b>-</b>	<b>2,117</b>		
<b>State Total.</b>	<b>2,269,460</b>	<b>1,985,814</b>	<b>4,174</b>	<b>279,472</b>	<b>283,646</b>		

1/ Unit is in 2 or more States; total area on page 15.

NATIONAL FOREST SYSTEM

AREAS BY STATES

STATE AND UNIT	GROSS AREA WITHIN UNIT BOUNDARIES ACRES	NATIONAL FOREST SYSTEM LANDS ACRES	OTHER LANDS WITHIN UNIT BOUNDARIES			UNIT HEADQUARTERS	RE-GION
			IN THE PROCESS OF ACQUISITION ACRES	OTHER ACRES	TOTAL ACRES		
<b>Tennessee:</b>							
Cherokee.....1/ NF	1,203,789	611,360	3,555	588,874	592,429	Cleveland..... 8	
Cherokee..... PU	8,120	733	-	7,387	7,387	Cleveland..... 8	
Steele Creek.....TH-21 LU	1,212	1,212	-	-	-	Cleveland..... 8	
Other Areas.....	323	323	-	-	-	Cleveland..... 8	
State Total.	1,213,444	613,628	3,555	596,261	599,816		
<b>Texas:</b>							
Angelina..... NF	391,300	154,510	26	236,764	236,790	Lufkin..... 8	
Davy Crockett..... NF	394,200	161,478	-	232,722	232,722	Lufkin..... 8	
Sabine..... NF	439,667	184,365	521	254,781	255,302	Lufkin..... 8	
Sam Houston..... NF	491,800	158,410	24	333,366	333,390	Lufkin..... 8	
Total..... NF	1,716,967	658,763	571	1,057,633	1,058,204		
Black Kettle.....1/ NG	576	576	-	-	-	Amarillo..... 3	
Caddo..... NG	17,729	17,729	-	-	-	Lufkin..... 8	
Cross Timbers..... NG	20,332	20,332	-	-	-	Lufkin..... 8	
McClellan Creek..... NG	1,449	1,449	-	-	-	Amarillo..... 3	
Rita Blanca.....1/ NG	77,183	77,183	-	-	-	Amarillo..... 3	
Total..... NG	117,269	117,269	-	-	-		
State Total	1,834,236	776,032	571	1,057,633	1,058,204		
<b>Utah:</b>							
Ashley.....1/ NF	1,297,923	1,285,040	-	12,883	12,883	Vernal..... 4	
Cache.....1/ NF	954,100	414,876	640	538,584	539,224	Logan..... 4	
Caribou.....1/ NF	8,940	6,955	-	1,985	1,985	Pocatello, Idaho..... 4	
Dixie..... NF	1,966,030	1,884,467	-	81,563	81,563	Cedar City..... 4	
Fishlake..... NF	1,528,310	1,426,514	-	101,796	101,796	Richfield..... 4	
Manti-LaSal.....1/ NF	1,310,647	1,237,388	70	73,189	73,259	Price..... 4	
Sawtooth.....1/ NF	92,403	71,161	-	21,242	21,242	Twin Falls, Idaho..... 4	
Uinta..... NF	865,165	797,669	297	67,199	67,496	Provo..... 4	
Wasatch.....1/ NF	1,024,241	847,797	7,754	168,690	176,444	Salt Lake City..... 4	
Total..... NF	9,047,759	7,971,867	8,761	1,067,131	1,075,892		
Davis County..... PU	1	1	-	-	-	Salt Lake City..... 4	
Desert Range Exp. Station..... ER	55,630	55,630	-	-	-	Milford..... 4	
State Total	9,103,390	8,027,498	8,761	1,067,131	1,075,892		
<b>Vermont:</b>							
Green Mountain..... NF	629,019	242,309	170	386,540	386,710	Rutland..... 9	
<b>Virgin Islands:</b>							
Estate Thomas..... EF	147	147	-	-	-	St. Croix..... ITF	
<b>Virginia:</b>							
George Washington.....1/ NF	1,638,508	931,048	1,797	705,663	707,460	Harrisonburg..... 8	
Jefferson.....1/ NF	1,584,960	596,055	2,738	986,167	988,905	Roanoke..... 8	
Total..... NF	3,223,468	1,527,103	4,535	1,691,830	1,696,365		
Lee Experimental Forest.. EF	4,512	2,683	-	1,829	1,829	Enonville..... 8	
George Washington..... PU	263	263	-	-	-	Harrisonburg..... 8	
Jefferson.....1/ PU	2,488	1,213	-	1,275	1,275	Roanoke..... 8	
State Total	3,230,731	1,531,262	4,535	1,694,934	1,699,469		

1/ Unit is in 2 or more States; total area on page 15.

## NATIONAL FOREST SYSTEM

## AREAS BY STATES

STATE AND UNIT	GROSS AREA WITHIN UNIT BOUNDARIES	NATIONAL FOREST SYSTEM LANDS	OTHER LANDS WITHIN UNIT BOUNDARIES			UNIT HEADQUARTERS	RE- GION
			IN THE PROCESS OF ACQUISITION	OTHER	TOTAL		
			ACRES	ACRES	ACRES		
Washington:							
Colville..... NF	1,019,695	943,741	-	75,954	75,954	Colville.....	1
Gifford Pinchot..... NF	1,383,839	1,272,040	-	111,799	111,799	Vancouver.....	6
Kaniksu.....1/ NF	294,617	282,970	-	11,647	11,647	Sandpoint, Idaho....	1
Mount Baker..... NF	1,312,402	1,282,962	-	29,440	29,440	Bellingham.....	1
Okanogan..... NF	1,537,341	1,499,410	7	37,924	37,931	Okanogan.....	6
Olympic..... NF	717,189	650,935	-	66,254	66,254	Olympia.....	6
Snoqualmie..... NF	1,555,966	1,229,775	-	326,191	326,191	Seattle.....	6
Umatilla.....1/ NF	319,422	311,270	-	8,152	8,152	Pendleton, Oregon....	6
Wenatchee..... NF	1,902,566	1,614,420	2	288,144	288,146	Wenatchee.....	6
Total..... NF	10,043,037	9,087,523	9	955,505	955,514		
Northeast Washington							
WA-2..... LU	725	725	-	-	-	Colville & Sandpoint, Idaho.....	1
State Total	10,043,762	9,088,248	9	955,505	955,514		
West Virginia:							
George Washington.....1/ NF	157,568	100,400	-	57,168	57,168	Harrisonburg, Virginia	8
Jefferson.....1/ NF	29,651	17,848	-	11,803	11,803	Roanoke, Virginia....	8
Monongahela..... NF	1,647,146	823,042	1,968	822,136	824,104	Elkins.....	9
Total..... NF	1,834,365	941,290	1,968	891,107	893,075		
Monongahela..... PU	22,544	5,699	-	16,845	16,845	Elkins.....	9
Jefferson.....1/ PU	131	131	-	-	-	Roanoke, Virginia....	8
Forest Products Market- ing Laboratory..... EA	95	95	-	-	-	Princeton.....	9
State Total	1,857,135	947,215	1,968	907,952	909,920		
Wisconsin:							
Chequamegon..... NF	1,030,993	838,141	-	192,852	192,852	Park Falls.....	9
Nicolet..... NF	942,008	650,092	40	291,876	291,916	Rhineland.....	9
Total..... NF	1,973,001	1,488,233	40	484,728	484,768		
Crandon..... WI-4 LU	110	110	-	-	-	Rhineland.....	9
Wisconsin Isolated							
Settler..... WI-21 LU	40	40	-	-	-	Rhineland.....	9
Forest Products Lab..... EA	39	39	-	-	-	Madison.....	9
State Total	1,973,190	1,488,422	40	484,728	484,768		
Wyoming:							
Ashley.....1/ NF	101,063	91,149	-	9,914	9,914	Vernal, Utah.....	4
Bighorn..... NF	1,115,116	1,107,333	-	7,783	7,783	Sheridan.....	2
Black Hills.....1/ NF	200,667	174,733	-	25,934	25,934	Custer, South Dakota..	2
Bridger..... NF	1,723,305	1,711,719	-	11,586	11,586	Kemmerer.....	4
Caribou.....1/ NF	9,569	7,868	-	1,701	1,701	Pocatello, Idaho....	4
Medicine Bow..... NF	1,401,938	1,093,309	-	308,629	308,629	Laramie.....	2
Shoshone..... NF	2,464,927	2,431,948	-	32,979	32,979	Cody.....	2
Targhee.....1/ NF	332,529	330,108	-	2,421	2,421	St. Anthony, Idaho...	4
Teton..... NF	1,716,122	1,687,933	-	28,189	28,189	Jackson.....	4
Wasatch.....1/ NF	47,704	37,762	-	9,942	9,942	Salt Lake City, Utah..	4
Total..... NF	9,112,940	8,673,862	-	439,078	439,078		
Thunder Basin..... NC	572,315	572,315	-	-	-	Laramie.....	2
State Total	9,685,255	9,246,177	-	439,078	439,078		

1/ Unit is in 2 or more States; total area on page 15.

NATIONAL FOREST SYSTEM

TOTAL AREA OF UNITS EXTENDING INTO TWO OR MORE STATES

Unit	States	Gross area within unit boundaries	National Forest System lands	Other lands within unit boundaries		
				In the process of acquisition	Other	Total
<b>NATIONAL FORESTS:</b>						
Ashley.....	Utah and Wyoming.....	1,398,986	1,376,189	-	22,797	22,797
Apache.....	Arizona and New Mexico	1,878,148	1,805,024	-	73,124	73,124
Bitterroot.....	Idaho and Montana.....	1,650,503	1,575,963	560	73,980	74,540
Black Hills.....	South Dakota and Wyo..	1,527,733	1,224,608	2,057	301,068	303,125
Cache.....	Idaho and Utah.....	1,218,541	678,817	640	539,084	539,724
Caribou.....	Idaho, Utah & Wyoming.	1,085,348	986,884	-	98,464	98,464
Cherokee.....	North Carolina & Tenn.	1,204,116	611,687	3,555	588,874	592,429
Coronado.....	Arizona & New Mexico..	1,855,984	1,781,491	-	74,493	74,493
Custer.....	Montana & S. Dakota...	1,278,227	1,187,235	-	90,992	90,992
Eldorado.....	California & Nevada...	887,422	653,489	2,134	231,799	233,933
George Washington.....	Virginia & W. Virginia	1,796,076	1,031,448	1,797	762,831	764,628
Inyo.....	California & Nevada...	1,891,334	1,837,723	-	53,611	53,611
Jefferson.....	Kentucky, Va. & W. Va.	1,669,225	614,864	2,738	1,051,623	1,054,361
Kaniku.....	Idaho, Montana & Wash.	1,846,386	1,622,187	-	224,199	224,199
Klamath.....	California & Oregon...	1,919,022	1,694,597	-	224,425	224,425
Kootenai.....	Idaho and Montana.....	2,136,703	1,811,786	-	324,917	324,917
Manti-LaSal.....	Colorado and Utah.....	1,337,792	1,264,493	70	73,229	73,299
Ouachita.....	Arkansas & Oklahoma...	2,374,187	1,572,659	29	801,499	801,528
Rogue River.....	California & Oregon...	692,422	630,652	-	61,770	61,770
Sawtooth.....	Idaho & Utah.....	1,882,770	1,800,622	158	81,990	82,148
Siskiyou.....	California & Oregon...	1,158,518	1,083,449	-	75,069	75,069
Targhee.....	Idaho & Wyoming.....	1,687,658	1,642,628	-	45,030	45,030
Toiyabe.....	California & Nevada...	3,373,923	3,138,960	192	234,771	234,963
Umatilla.....	Oregon & Washington...	1,508,450	1,390,212	-	118,238	118,238
Wasatch.....	Utah & Wyoming.....	1,071,945	885,559	7,754	178,632	186,386
White Mountain.....	Maine & New Hampshire.	851,866	719,569	86	132,211	132,297
<b>PURCHASE UNITS:</b>						
Jefferson.....	Virginia & W. Va.....	2,619	1,344	-	1,275	1,275
White Mountain.....	Maine & New Hampshire.	34,594	9,536	-	25,058	25,058
<b>NATIONAL GRASSLANDS:</b>						
Black Kettle.....	Oklahoma & Texas.....	32,064	31,695	-	369	369
Rita Blanca.....	Oklahoma & Texas.....	92,822	92,822	-	-	-



## NATIONAL FOREST SYSTEM

## Areas of National Game Refuges in National Forests

National refuges, situated within the National Forests, designated by proclamation or special acts of Congress for the protection of game. Areas are included in the summary and State tables.

Name	National Forest	State	Area inside National Forests
			Acres
Big Levels Game Refuge.....	George Washington.....	Virginia.....	31,725
Cherokee National Game Refuge No. 1.....	Cherokee.....	Tennessee.....	10,900
Francis Marion National Wildlife Preserve	Francis Marion.....	South Carolina....	50,600
Grand Canyon National Game Preserve.....	Kaibab.....	Arizona.....	754,600
National Catahoula Wildlife Preserve.....	Kisatchie.....	Louisiana.....	36,117
National Red Dirt Wildlife Management Preserve.....	Kisatchie.....	Louisiana.....	40,082
Noontootly National Game Refuge.....	Chattahoochee.....	Georgia.....	24,670
Norbeck Wildlife Preserve.....	Black Hills.....	South Dakota.....	44,360
Ocala National Game Refuge.....	Ocala.....	Florida.....	79,396
Ouachita National Wildlife Preserve.....	Ouachita.....	Arkansas.....	78,000
Ouachita National Game Refuges:			
No. 1 (Pigeon Creek).....	Ouachita.....	Arkansas.....	8,440
No. 2 (Oak Mountain).....	Ouachita.....	Arkansas.....	8,500
No. 4 (Caney Creek).....	Ouachita.....	Arkansas.....	8,300
Ozark National Game Refuges:			
No. 1 (Livingston).....	Ozark.....	Arkansas.....	8,420
No. 2 (Barkshead).....	Ozark.....	Arkansas.....	5,300
No. 3 (Moccasin).....	Ozark.....	Arkansas.....	3,620
No. 4 (Haw Creek).....	Ozark.....	Arkansas.....	4,160
No. 5 (Black Mountain).....	Ozark.....	Arkansas.....	19,074
Pisgah National Game Preserve.....	Pisgah.....	North Carolina....	97,408
Sequoia National Game Refuge.....	Sequoia.....	California.....	15,770
Sheep Mountain Game Refuge.....	Medicine Bow.....	Wyoming.....	28,318

## Areas of National Monuments in National Forests

National monuments, situated wholly or in part within National Forests, created under the Act of June 8, 1906 (34 Stat. 225), for the preservation of objects of historic or scientific interest. By Executive Order No. 6166 of June 10, 1933, they were placed under the administration of the National Park Service, Department of the Interior. The areas shown in this table were withdrawn for National Forest purposes but have not been released from such withdrawals and are included in the summary and State tables.

Name	National Forest	State	Area inside National Forests
			Acres
Devil Post Pile.....	Inyo.....	California.....	800
Jewel Cave.....	Black Hills.....	South Dakota....	1,275
Lava Beds.....	Modoc.....	California.....	43,106
Lehman Caves.....	Humboldt.....	Nevada.....	640
Montezuma Castle.....	Coconino.....	Arizona.....	161
Oregon Caves.....	Siskiyou.....	Oregon.....	466
Saguaro.....	Coronado.....	Arizona.....	54,232
Sunset Crater.....	Cococino.....	Arizona.....	3,040
Timpanogos.....	Uinta.....	Utah.....	250
Tonto.....	Tonto.....	Arizona.....	640
Walnut Canyon.....	Coconino.....	Arizona.....	966

NATIONAL FOREST SYSTEM

AREAS OF NATIONAL RECREATION AREAS IN NATIONAL FORESTS

The listed National Recreation Areas have been established by specific Acts of Congress. Unless another Federal agency administers a portion of an Area, as noted, administration is entirely by the Forest Service. Areas of National Forest System lands are included in the summary and State tables.

State in which Located	National Forest(s)	National Recreation Area Name	Areas of National Forest System Lands Acres	Total Area of National Recreation Area Acres
California	Shasta & Trinity	Whiskeytown-Shasta-Trinity <sup>1/</sup>	173,375	213,400 <sup>1/</sup>
West Virginia	Monongahela	Spruce Knob-Seneca Rocks	43,810	100,000
Virginia	Jefferson	Mount Rogers	93,465	154,000
Utah & Wyoming	Ashley	Flaming Gorge	184,844	196,054

<sup>1/</sup> National Park Service, Department of the Interior, administers an additional 37,803 acres as a separate (Whiskeytown) unit.

AREAS OF WILDERNESS AND PRIMITIVE AREAS IN NATIONAL FORESTS

By Public Law 88-577 of September 3, 1964, Congress established the National Wilderness Preservation System. Areas of the National Forest System previously classified by the Secretary of Agriculture or Chief, Forest Service, as Wilderness or Wild Areas automatically became part of the National Wilderness Preservation System. Each area is designated a wilderness, other than the Boundary Waters Canoe Area which retains its unique name. A new wilderness or modification of an existing wilderness may be made only with Congressional approval of Presidential recommendation. The Wilderness Act (P.L. 88-577) also directed that the 28 National Forest Primitive Areas be managed to maintain their primitive character until the Secretary of Agriculture has presented recommendations to the President and to Congress as to their suitability or non-suitability for wilderness and Congress has acted on these recommendations. Areas in the following table are included in the summary and State tables.

AREAS OF NATIONAL FOREST WILDERNESS\*

STATE AND WILDERNESS	NATIONAL FOREST(S)	NATIONAL FOREST SYSTEM LANDS	OTHER LANDS	TOTAL AREA
		ACRES	ACRES	ACRES
<b>Arizona:</b>				
Chiricahua.....	Coronado.....	18,000	-	18,000
Galiuro.....	Coronado.....	52,717	-	52,717
Mazatzal.....	Tonto.....	205,137	209	205,346
Mount Baldy.....	Apache.....	6,975	131	7,106
Sierra Ancha.....	Tonto.....	20,850	-	20,850
Superstition.....	Tonto.....	124,117	23	124,140
State Total.....		427,796	363	428,159
<b>California:</b>				
Caribou.....	Lassen.....	19,080	-	19,080
Cucamonga.....	San Bernardino.....	9,022	-	9,022
Desolation.....	Eldorado.....	63,489	-	63,489
Dome Land.....	Sequoia.....	62,121	440	62,561
Hoover.....	Inyo and Toiyabe.....	42,779	21	42,800
John Muir.....	Inyo and Sierra.....	503,258	1,005	504,263
Marble Mountain.....	Klamath.....	213,363	1,180	214,543
Minarets.....	Inyo and Sierra.....	109,484	75	109,559
Mokelumne.....	Eldorado & Stanislaus	50,400	-	50,400
San Gabriel.....	Angeles.....	36,137	-	36,137
San Geronimo.....	San Bernardino.....	34,644	74	34,718
San Jacinto.....	San Bernardino.....	20,564	1,391	21,955
San Rafael.....	Los Padres.....	142,722	196	142,918
South Warner.....	Modoc.....	68,507	1,040	69,547
Thousand Lakes.....	Lassen.....	15,695	640	16,335
Vantana.....	Los Padres.....	95,152	2,450	97,602
Yolla Bolly.....	Mendocino.....	72,956	920	73,876
Middle Eel.....	Shasta-Trinity.....	36,135	1,080	37,215
State Total.....		1,595,488	10,512	1,606,000
<b>Colorado:</b>				
La Garita.....	Gunnison & Rio Grande	48,486	-	48,486
Maroon Bells-Snowmass.....	White River.....	71,060	269	71,329
Mt. Zirkel.....	Routt.....	72,472	-	72,472
Rawah.....	Roosevelt.....	26,674	790	27,464
West Elk.....	Gunnison.....	61,412	-	61,412
State Total		280,104	1,059	281,163

\* Data as of January 1, 1971

## NATIONAL FOREST SYSTEM

## AREAS OF NATIONAL FOREST WILDERNESS (Continued) \*

STATE and WILDERNESS	NATIONAL FOREST(S)	NATIONAL FOREST SYSTEM LANDS	OTHER LANDS	TOTAL AREA
		ACRES	ACRES	ACRES
Idaho: Selway-Bitterroot.....1/	Bitterroot, Clear- water and Nezperce	988,688	491	989,179
Minnesota: Boundary Waters Canoe Area....	Superior.....	747,214	282,043	1,029,257
Montana: Anaconda-Pintlar.....	Beaverhead, Deerlodge and Bitterroot.....	157,803	1,283	159,086
Bob Marshall.....	Flathead and Lewis and Clark.....	950,000	-	950,000
Cabinet Mountains.....	Kaniksi & Kootenai....	94,272	-	94,272
Gates of the Mountains.....	Helena.....	28,562	-	28,562
Selway-Bitterroot.....2/	Bitterroot and Lolo...	251,930	2,550	254,480
State total.....		1,482,567	3,833	1,486,400
Nevada: Jarvis.....	Humboldt.....	64,667	160	64,827
New Hampshire: Great Gulf.....	White Mountain.....	5,552	-	5,552
New Mexico: Gila.....3/	Gila.....	433,690	226	433,916
Pecos.....	Carson and Santa Fe...	167,416	-	167,416
San Pedro Parks.....	Santa Fe.....	41,132	-	41,132
Wheeler Peak.....	Carson.....	6,027	2	6,029
White Mountain.....	Lincoln.....	31,171	112	31,283
State total.....		679,436	340	679,776
North Carolina: Linville Gorge.....	Pisgah.....	7,575	-	7,575
Shining Rock.....	Pisgah.....	13,350	-	13,350
State total.....		20,925	-	20,925
Oregon: Diamond Peak.....	Deschutes & Willamette	35,440	-	35,440
Eagle Cap.....	Wallowa & Whitman....	220,416	939	221,355
Gearhart Mountain.....	Fremont.....	18,709	-	18,709
Kalmiopsis.....	Siskiyou.....	76,900	-	76,900
Mountain Lakes.....	Winema.....	23,071	-	23,071
Mt. Hood.....	Mt. Hood.....	14,160	-	14,160
Mt. Jefferson.....	Deschutes & Willamette			
	Mt. Hood.....	99,600	-	99,600
Mt. Washington.....	Deschutes & Willamette	46,655	-	46,655
Strawberry Mountain.....	Malheur.....	33,003	650	33,653
Three Sisters.....	Deschutes & Willamette	196,708	-	196,708
State total.....		764,662	1,589	766,251
Washington: Glacier Peak.....	Mt. Baker & Wenatchee	464,219	522	464,741
Goat Rocks.....	Gifford Pinchot and Snoqualmie.....	82,680	-	82,680
Mount Adams.....	Gifford Pinchot.....	42,411	-	42,411
Pasayten.....	Mt. Baker & Okanogan	505,524	-	505,524
State total.....		1,094,834	522	1,095,356
Wyoming: Bridger.....	Bridger.....	383,300	-	383,300
North Absaroka.....	Shoshone.....	351,104	-	351,104
South Absaroka.....	Shoshone.....	483,130	548	483,678
Teton.....	Teton.....	563,500	-	563,500
State total.....		1,781,034	548	1,781,582
TOTAL AREA OF NATIONAL FOREST WILDERNESS (61 AREAS)		9,932,967	301,460	10,234,427

1/ Also in Montana.

2/ Also in Idaho.

3/ Gila Primitive Area partially reclassified in 1953 as Wilderness, but some of Primitive Area remained in Primitive status.

\* Data as of January 1, 1971.

## NATIONAL FOREST SYSTEM

## AREAS OF PRIMITIVE AREAS IN NATIONAL FORESTS \*

STATE and PRIMITIVE AREA	NATIONAL FOREST(S)	NATIONAL FOREST SYSTEM LANDS	OTHER LANDS	TOTAL AREA
		ACRES	ACRES	ACRES
<b>Arizona:</b>				
Blue Range.....	Apache.....	173,712	1,400	175,112
Pine Mountain.....	Prescott and Tonto..	16,399	-	16,399
Sycamore-Canyon.....	Conconino, Kaibab & Prescott.....	49,570	20	49,590
State Total.....		239,681	1,420	241,101
<b>California:</b>				
Aqua Tibia.....	Cleveland.....	25,995	765	26,760
Emigrant Basin.....	Stanislaus.....	97,020	1,023	98,043
High Sierra.....	Sequoia and Sierra..	10,247	-	10,247
Salmon Trinity Alps.....	Klamath, Shasta and Trinity.....	223,340	62,416	285,756
State Total.....		356,602	64,204	420,806
<b>Colorado:</b>				
Flat Tops.....	White River.....	102,124	-	102,124
Core Range-Eagle Nest.....	Arapaho & White River	61,101	174	61,275
San Juan.....	San Juan.....	238,407	1,593	240,000
Uncompahgre.....	Uncompahgre.....	53,252	16,001	69,253
Upper Rio Grande.....	Rio Grande.....	56,600	-	56,600
Wilson Mountains.....	San Juan & Uncompahgre	27,347	-	27,347
State Total.....		538,831	17,768	556,599
<b>Idaho:</b>				
Boise.....	Boise, Challis Payette & Salmon..	1,224,733	8,011	1,232,744
Salmon River Breaks.....	Bitterroot & Nezperce	216,870	315	217,185
Sawtooth.....	Boise, Challis, and Sawtooth.....	200,942	-	200,942
State Total.....		1,642,545	8,326	1,650,871
<b>Montana:</b>				
Absaroka.....	Gallatin.....	64,000	-	64,000
Beartooth.....	Custer & Gallatin..	230,000	-	230,000
Mission Mountains.....	Flathead.....	73,340	2,160	75,500
Spanish Peaks.....	Gallatin.....	49,857	919	50,776
State Total.....		417,197	3,079	420,276
<b>New Mexico:</b>				
Gila..... <sup>1/</sup>	Gila.....	130,637	2,151	132,788
Black Range.....	Gila.....	169,356	628	169,984
Blue Range..... <sup>2/</sup>	Apache.....	36,598	-	36,598
State Total.....		336,591	2,779	339,370
<b>Utah:</b>				
High Uintas.....	Ashley & Wasatch....	237,177	-	237,177
<b>Wyoming:</b>				
Cloud Peak.....	Bighorn.....	137,000	-	137,000
Glacier.....	Shoshone.....	177,000	-	177,000
Popo Agie.....	Shoshone.....	70,000	-	70,000
Stratified.....	Shoshone.....	203,930	-	203,930
State Total.....		587,930	-	587,930
<b>TOTAL OF PRIMITIVE AREAS IN NATIONAL FOREST (28 AREAS)</b>		<b>4,356,554</b>	<b>97,576</b>	<b>4,454,130</b>

<sup>1/</sup> Gila Primitive Area Partially Reclassified in 1953 as Wilderness, but some of Primitive Area remained in Primitive Status.

<sup>2/</sup> Area is also in Arizona.

\* Data as of January 1, 1971.

LANDS ACQUIRED WITH MONEY FROM THE LAND  
AND WATER CONSERVATION FUND ACT OF 1965.  
THESE LANDS ARE INCLUDED IN OTHER TABLES IN THIS REPORT

STATE IN WHICH LOCATED	ACRES ACQUIRED F. Y. 1971	ACRES ACQUIRED TO DATE	FOREST SERVICE REGION
Arizona	322	2,195	3
Alabama	1,417	3,278	8
Arkansas	662	13,011	8
California	1,484	8,074	4,5
Colorado	899	4,281	2
Florida	249	310	8
Georgia	5,163	59,058	8
Idaho	62	1,713	1,4
Illinois	4,541	24,263	9
Indiana	1,443	18,214	9
Kentucky	4,746	18,311	8
Louisiana	877	963	8
Michigan	6,478	53,970	9
Minnesota	680	2,071	9
Mississippi	258	706	8
Missouri	9,359	40,065	9
Montana	370	913	1
Nevada	5,553	5,834	4
New Hampshire	1,478	2,457	9
New Mexico	945	5,642	3
North Carolina	4,288	8,471	8
Ohio	4,771	17,764	9
Oklahoma	1,559	11,134	8
Oregon	658	4,199	6
Pennsylvania	166	5,407	9
South Carolina	2,802	5,445	8
South Dakota	-	155	2
Tennessee	2,365	8,034	8
Texas	356	960	8
Utah	123	2,011	4
Vermont	3,448	8,616	9
Virginia	10,174	56,691	8
Washington	39	711	6
West Virginia	2,223	28,384	8,9
Wisconsin	986	11,099	9
Wyoming	-	1,160	2,4
<b>TOTAL</b>	<b>80,944</b>	<b>435,570</b>	

November 1971

\*U. S. GOVERNMENT PRINTING OFFICE : 1971 O - 448-698