

Table of Contents

Land Areas Report as of June 30, 1960

National Forest System

- Table No. 1—Areas by Forest Service Regions.....Page 1-2
- Table No. 2---Areas by States and Map of
National Forest System and related Data.....Page 3-11
- Table No. 3---Total Area of Units in two or More States.....Page 11
- Table No. 4---Areas of National Game Refuges in National Forests..Page 12
- Table No. 5---Areas of National Monuments
in National Forests.....Page 12
- Table No. 6---National Forest Areas, Utilization Project Lands,
Long-term Lease, or Cooperative License Agreement
and Lands Under Sale Agreement.....Page 13
- Table No. 7--- National Forest Areas (Regional Headquarters).....Page 14

RICHARD E. McARDLE, *Chief*

NATIONAL FOREST AREAS

JUNE 30, 1960



SUMMARY

REGION AND UNIT 1/	NUMBER OF UNITS	GROSS AREA WITHIN UNIT BOUNDARIES ACRES	FOREST SERVICE 2/			OTHER LANDS WITHIN UNIT BOUNDARIES 3/ ACRES
			OWNED BY THE UNITED STATES ACRES	IN THE PROCESS OF ACQUISITION ACRES	TOTAL ACRES	
UNITED STATES AND TERRITORIES.....	---	226,623,009	185,627,958	144,091	185,772,049	40,850,960
National forests.....	151	220,000,086	180,843,513	143,735	180,987,248	39,012,838
Purchase units.....	20	2,085,950	344,491	356	344,847	1,741,103
National grasslands.....	14	3,821,527	3,821,527	-	3,821,527	-
Land utilization projects.....	33	576,379	488,198	-	488,198	88,181
Experimental areas.....	13	130,907	122,069	-	122,069	8,838
Other areas.....	4	8,160	8,160	-	8,160	-

DIVISION OF THE ABOVE BETWEEN FOREST SERVICE REGIONS I THROUGH 9, ALASKA AND PUERTO RICO

REGIONS 1 through 9.....	---	205,659,347	164,852,670	142,534	164,995,204	40,664,143
National forests.....	148	199,156,656	160,080,211	142,534	160,222,745	38,933,911
Purchase units.....	18	1,965,745	332,532	-	332,532	1,633,213
National grasslands.....	14	3,821,527	3,821,527	-	3,821,527	-
Land utilization projects.....	32	576,352	488,171	-	488,171	88,181
Experimental areas.....	13	130,907	122,069	-	122,069	8,838
Other areas.....	4	8,160	8,160	-	8,160	-
ALASKA AND PUERTO RICO.....	---	20,963,662	20,775,288	1,557	20,776,845	186,817
National forests.....	3	20,843,430	20,763,302	1,201	20,764,503	78,927
Purchase units.....	2	120,205	11,959	356	12,315	107,890
Land utilization projects.....	1	27	27	-	27	-

AREAS BY FOREST SERVICE REGIONS

REGION 1.....	---	29,100,062	25,983,137	267	25,983,404	3,116,658
National forests.....	16	27,908,111	24,791,186	267	24,791,453	3,116,658
National grasslands.....	2	1,188,647	1,188,647	-	1,188,647	-
Land utilization projects.....	1	3,304	3,304	-	3,304	-
REGION 2.....	---	24,092,480	21,897,345	1,388	21,898,733	2,193,747
National forests.....	16	21,876,908	19,722,543	1,388	19,723,931	2,152,977
National grasslands.....	6	2,111,519	2,111,519	-	2,111,519	-
Land utilization projects.....	3	104,053	63,283	-	63,283	40,770
REGION 3.....	---	22,342,177	20,543,033	28,788	20,571,821	1,770,356
National forests.....	12	21,647,465	19,894,458	28,788	19,923,246	1,724,219
National grasslands.....	3	294,557	294,557	-	294,557	-
Land utilization projects.....	8	338,844	293,262	-	293,262	45,582
Experimental areas.....	1	53,159	52,604	-	52,604	555
Other areas.....	3	8,152	8,152	-	8,152	-
REGION 4.....	---	33,103,435	30,848,260	6,388	30,854,648	2,248,787
National forests.....	18	32,945,487	30,716,925	6,388	30,723,313	2,222,174
Purchase units.....	2	31,114	4,501	-	4,501	26,613
National grasslands.....	1	49,770	49,770	-	49,770	-
Land utilization projects.....	1	21,434	21,434	-	21,434	-
Experimental areas.....	1	55,630	55,630	-	55,630	-
REGION 5.....	---	23,601,480	19,343,384	35,153	19,378,537	4,222,943
National forests.....	19	23,430,419	19,305,011	35,153	19,340,164	4,090,255
Purchase units.....	1	147,179	14,491	-	14,491	132,688
Land utilization projects.....	2	19,115	19,115	-	19,115	-
Experimental areas.....	2	4,767	4,767	-	4,767	-
REGION 6.....	---	26,401,691	23,462,615	36,400	23,499,015	2,902,676
National forests.....	19	26,295,766	23,356,690	36,400	23,393,090	2,902,676
National grasslands.....	1	105,925	105,925	-	105,925	-

NATIONAL FOREST AREAS

AREAS BY FOREST SERVICE REGIONS (Continued)

REGION AND UNIT ^{1/}	NUMBER OF UNITS	GROSS AREA WITHIN UNIT BOUNDARIES ACRES	NATIONAL FOREST LANDS, AND OTHER LANDS ADMINISTERED BY THE FOREST SERVICE ^{2/}			OTHER LANDS WITHIN UNIT BOUNDARIES ^{3/} ACRES
			OWNED BY THE UNITED STATES	IN THE PROCESS OF ACQUISITION	TOTAL	
			ACRES	ACRES	ACRES	
REGION 7.....	---	8,717,569	4,257,627	2,029	4,259,656	4,457,913
National forests.....	7	8,650,788	4,227,371	2,029	4,229,400	4,421,388
Purchase units.....	2	34,429	8,016	-	8,016	26,413
Land utilization projects.....	4	18,724	16,895	-	16,895	1,829
Experimental areas.....	2	13,628	5,345	-	5,345	8,283
REGION 8.....	---	19,640,910	9,810,611	6,924	9,817,535	9,823,375
National forests.....	27	18,778,939	9,657,597	6,924	9,664,521	9,114,418
Purchase units.....	7	812,857	103,900	-	103,900	708,957
Land utilization projects.....	4	45,546	45,546	-	45,546	-
Experimental areas.....	5	3,568	3,568	-	3,568	-
REGION 9.....	---	18,659,543	8,706,658	25,197	8,731,855	9,927,688
National forests.....	14	17,622,773	8,408,430	25,197	8,433,627	9,189,446
Purchase units.....	6	940,166	201,624	-	201,624	738,542
National grasslands.....	1	71,109	71,109	-	71,109	-
Land utilization projects.....	9	25,332	25,332	-	25,332	-
Experimental areas.....	2	155	155	-	155	-
Other areas.....	1	8	8	-	8	-
REGION 10 (Alaska).....	---	20,777,480	20,742,224	-	20,742,224	35,256
National forests.....	2	20,777,480	20,742,224	-	20,742,224	35,256
TROPICAL FOREST RESEARCH CENTER(P.R.)	---	186,182	33,064	1,557	34,621	151,561
National forests.....	1	65,950	21,078	1,201	22,279	43,671
Purchase units.....	2	120,205	11,959	356	12,315	107,890
Land utilization project.....	1	27	27	-	27	-

^{1/} DEFINITION OF UNITS:

National forests.--- Areas formally designated or proclaimed as national forests. Data also include administrative sites outside national forest boundaries.

Purchase units.--- Areas established by the Secretary of Agriculture with the concurrence of the National Forest Reservation Commission but not formally designated or proclaimed as national forests. Data also include administrative sites outside the established purchase unit boundaries.

National grasslands.--- Lands designated "National Grasslands" by the Secretary of Agriculture and permanently held by the Department of Agriculture under Title III of the Bankhead-Jones Farm Tenant Act. The acreages shown for the national grasslands are the areas of such lands administered by the indicated unit headquarters or regions.

Land utilization projects.--- Lands administered by the Forest Service in pursuance of certain programs of land utilization and adjustment.

Experimental areas.--- Areas outside of the national forests which have been reserved and dedicated to forest or range research and experimentation.

Other areas.--- Lands administered by the Forest Service that are not included in the above groups.

^{2/} Includes national forest lands withdrawn for use of other federal agencies where the national forest reservation has not been revoked.

^{3/} Lands within the unit boundaries in private, state, county, and municipal ownership, and federal lands over which the Forest Service has no jurisdiction.

ABBREVIATIONS: NF-National forest; PU-Purchase unit; NG-National grassland; LU-Land utilization project; EF, ER, and EA-Experimental forest, range and area.

STATE AND UNIT 1/	NATIONAL FOREST LANDS, AND OTHER LANDS ADMINISTERED BY THE FOREST SERVICE				OTHER LANDS WITHIN UNIT BOUNDARIES ACRES	UNIT HEADQUARTERS	RE- GION
	GROSS AREA WITHIN UNIT BOUNDARIES ACRES	OWNED BY THE UNITED STATES ACRES	IN THE PROCESS OF ACQUI- SITION ACRES	TOTAL ACRES			
Alabama:							
William B. Bankhead..... NF	347,516	178,736	-	178,736	168,780	Montgomery.....	8
Conecuh..... NF	194,019	83,790	-	83,790	110,229	Montgomery.....	8
Talladega..... NF	722,123	357,725	261	357,986	364,137	Montgomery.....	8
Tuskegee..... NF	15,627	10,777	-	10,777	4,850	Montgomery.....	8
Total..... NF	1,279,285	631,028	261	631,289	647,996		
Talladega..... PU	11,520	83	-	83	11,437	Montgomery.....	8
Flat Top Exp. Forest..... EA	653	653	-	653	-	New Orleans, La.....	8
Excambria Exp. Station..... EA	8	8	-	8	-	New Orleans, La.....	8
State total.....	1,291,466	631,772	261	632,033	659,433		
Alaska:							
Chugach..... NF	4,733,990	4,726,090	-	4,726,090	7,900	Anchorage.....	10
Tongass..... NF	16,043,490	16,016,134	-	16,016,134	27,356	Juneau and Ketchikan.....	10
State total.....	20,777,480	20,742,224	-	20,742,224	35,256		
Arizona:							
Apache..... 4/NF	1,226,474	1,190,448	-	1,190,448	36,026	Springerville.....	3
Cocconino..... NF	1,999,504	1,861,546	800	1,802,346	197,158	Flagstaff.....	3
Coconado..... 4/NF	1,794,184	1,726,962	-	1,726,962	67,222	Tucson.....	3
Kaibab..... NF	1,780,475	1,715,220	2,826	1,718,046	62,429	Williams.....	3
Prescott..... NF	1,456,956	1,247,875	-	1,247,875	209,081	Frescott.....	3
Sitgreaves..... NF	883,920	744,946	24,108	769,054	114,866	Holbrook.....	3
Tonto..... NF	2,961,905	2,901,960	-	2,901,960	59,945	Phoenix.....	3
Total..... NF	12,103,418	11,328,957	27,734	11,356,691	746,727		
Santa Rita..... ER	53,159	52,604	-	52,604	555	Tucson.....	3
State total.....	12,156,577	11,381,561	27,734	11,409,295	747,282		
Arkansas:							
Ouachita..... 4/NF	2,129,270	1,321,689	3,083	1,324,772	804,498	Hot Springs National Park	8
Ozark..... NF	1,462,080	1,046,649	2,189	1,048,838	413,242	Russellville.....	8
Total..... NF	3,591,350	2,368,338	5,272	2,373,610	1,217,740		
Crossett..... EF	1,686	1,686	-	1,686	-	Crossett.....	8
Marianna-Helena..... AK--3 LU	20,611	20,611	-	20,611	-	Russellville.....	8
Northwest Arkansas..... AK--2 LU	14,395	14,395	-	14,395	-	Russellville.....	8
Total..... LU	35,006	35,006	-	35,006	-		
State total.....	3,628,042	2,405,030	5,272	2,410,302	1,217,740		
California:							
Angeles..... NF	691,212	648,739	720	649,459	41,753	Fasadena.....	5
Calaveras Bigtree..... NF	379	379	-	379	-	Sonora.....	5
Cleveland..... NF	567,103	391,682	1,465	393,147	173,956	San Diego.....	5
Eldorado..... 4/NF	885,847	640,622	680	641,302	244,545	Placerville.....	5
Inyo..... 4/NF	1,828,986	1,774,176	760	1,774,936	54,050	Bishop.....	5
Klamath..... 4/NF	1,895,427	1,668,001	1,573	1,669,574	225,853	Yreka.....	5
Lassen..... NF	1,382,630	1,047,372	1,522	1,048,894	333,736	Susanville.....	5
Los Padres..... NF	2,027,021	1,749,234	1,114	1,750,348	276,673	Santa Barbara.....	5
Mendocino..... NF	1,082,634	867,425	2,120	869,545	213,089	Willows.....	5
Modoc..... NF	2,028,070	1,688,789	9,431	1,698,220	329,850	Quincy.....	5
Plumas..... NF	1,413,024	1,147,495	3,155	1,150,650	262,374	Medford, Oregon.....	5
Rogue River..... 4/NF	56,206	49,261	-	49,261	6,945	Medford, Oregon.....	5
San Bernardino..... NF	812,633	613,912	24	613,936	198,697	San Bernardino.....	5
Sequoia..... NF	1,182,570	1,118,560	3,840	1,122,400	60,170	Porterville.....	5
Shasta..... NF	1,546,094	986,585	2,708	989,293	556,801	Redding.....	5
Sierra..... NF	1,411,805	1,295,788	240	1,296,028	115,777	Fresno.....	5
Siskiyou..... 4/NF	38,729	31,740	-	31,740	6,989	Grants Pass, Oregon.....	5
Six Rivers..... NF	1,086,785	935,266	320	935,586	151,199	Eureka.....	5
Stanislaus..... NF	1,100,330	895,820	360	896,180	204,150	Sonora.....	5
Tahoe..... NF	1,190,264	694,093	3,401	697,494	492,770	Nevada City.....	5
Toiyabe..... 4/NF	695,823	629,745	-	629,745	66,078	Reno, Nevada.....	5
Trinity..... NF	1,202,687	1,050,251	1,720	1,051,971	150,716	Redding.....	5
Total..... NF	24,126,259	19,924,935	35,153	19,960,088	4,166,171		
Northern Redwood..... PU	147,179	14,491	-	14,491	132,688	Eureka.....	5
Butte Valley..... CF-22 LU	18,315	18,315	-	18,315	-	Redding.....	5
San Joaquin Pasture..... CF-21 LU	800	800	-	800	-	Porterville.....	5
Institute of Forest Genetics..... EA	187	187	-	187	-	Placerville.....	5
San Joaquin..... ER	4,580	4,580	-	4,580	-	O'Neals.....	5
Felton Forest Adm. Site.....	43	43	-	43	-	San Francisco.....	5
Stockton Shop Site.....	8	8	-	8	-	Stockton.....	5
State total.....	24,297,371	19,963,359	35,153	19,998,512	4,298,859		

1/ See footnote 1 on page 2.
 4/ Unit is in 2 or more states; total area on page 11.

NATIONAL FOREST AREAS

AREAS BY STATES

STATE AND UNIT ^{1/}	GROSS AREA WITHIN UNIT BOUNDARIES	NATIONAL FOREST LANDS, AND OTHER LANDS ADMINISTERED BY THE FOREST SERVICE			OTHER LANDS WITHIN UNIT BOUNDARIES	UNIT HEADQUARTERS	RE- GION
		OWNED BY THE UNITED STATES	IN THE PROCESS OF ACQU- SITION	TOTAL			
		ACRES	ACRES	ACRES			
Colorado:							
Arapaho..... NF	1,061,225	984,614	-	984,614	76,611	Golden.....	2
Grand Mesa..... NF	368,418	360,963	-	360,963	7,455	Delta.....	2
Gunnison..... NF	1,759,757	1,660,147	-	1,660,147	99,610	Gunnison.....	2
Manti-LaSal..... 4/NF	26,674	26,631	-	26,631	43	Price.....	2
Pike..... NF	1,258,825	1,084,873	-	1,084,873	173,952	Colorado Springs.....	2
Rio Grande..... NF	1,910,787	1,800,322	-	1,800,322	110,465	Monte Vista.....	2
Roosevelt..... NF	1,085,155	780,809	913	781,722	303,433	Fort Collins.....	2
Routt..... NF	1,264,850	1,144,792	-	1,144,792	120,058	Steamboat Springs.....	2
San Isabel..... NF	1,237,920	1,103,859	-	1,103,859	134,061	Pueblo.....	2
San Juan..... NF	2,086,474	1,849,625	-	1,849,625	236,849	Durango.....	2
Uncompaggre..... NF	1,053,295	957,004	80	957,084	94,211	Delta.....	2
White River..... NF	2,076,443	1,960,714	-	1,960,714	115,729	Glenwood Springs.....	2
Total..... NF	15,187,823	13,714,353	993	13,715,346	1,472,477		
National Grasslands..... NG	207,740	207,740	-	207,740	-	Fort Collins.....	2
National Grasslands..... NG	419,076	419,076	-	419,076	-	Pueblo.....	2
Fountain Creek..... CO--2 LU	50,088	9,318	-	9,318	40,770	Colorado Springs.....	2
State total.....	15,864,727	14,350,487	993	14,351,480	1,513,247		
Florida:							
Apalachicola..... NF	631,636	556,496	-	556,496	75,140	Tallahassee.....	8
Ocala..... NF	429,210	361,029	839	361,868	67,342	Tallahassee.....	8
Osceola..... NF	161,814	157,233	-	157,233	4,581	Tallahassee.....	8
State total.....	1,222,660	1,074,758	839	1,075,597	147,063		
Georgia:							
Chattahoochee..... NF	1,574,325	679,601	498	680,099	894,226	Gainesville.....	8
Oconee..... NF	269,715	96,066	-	96,066	173,649	Gainesville.....	8
Total..... NF	1,844,040	775,667	498	776,165	1,067,875		
Chattahoochee..... PU	71,000	1,443	-	1,443	69,557	Gainesville.....	8
Lakelands Flatwoods..GA-21 LU	9,328	9,328	-	9,328	-	Gainesville.....	8
State total.....	1,924,368	786,438	498	786,936	1,137,432		
Idaho:							
Bitterroot..... 4/NF	461,034	460,812	-	460,812	222	Hamilton, Montana.....	1
Boise..... NF	2,954,141	2,631,804	-	2,631,804	322,337	Boise.....	4
Cache..... 4/NF	263,218	262,897	-	262,897	321	Logan, Utah.....	4
Caribou..... 4/NF	1,061,318	962,648	2,405	965,053	96,265	Pocatello.....	4
Challis..... NF	2,468,067	2,447,681	-	2,447,681	20,386	Challis.....	4
Clearwater..... NF	1,296,741	1,250,762	10	1,250,772	45,969	Croftino.....	1
Coeur d'Alene..... NF	802,058	723,235	219	723,454	78,604	Coeur d'Alene.....	1
Kaniksu..... 4/NF	1,060,192	891,348	-	891,348	168,844	Sandpoint.....	1
Kootenai..... 4/NF	48,851	48,851	-	48,851	-	Libby, Montana.....	1
Lolo..... 4/NF	466,718	426,062	-	426,062	40,656	Missoula, Montana.....	1
Nezperce..... NF	2,241,061	2,196,019	-	2,196,019	45,042	Grangeville.....	1
Payette..... NF	2,419,803	2,307,521	-	2,307,521	112,282	McCall.....	4
St. Joe..... NF	1,091,715	868,644	-	868,644	223,071	St. Maries.....	1
Salmon..... NF	1,790,944	1,768,718	-	1,768,718	22,226	Salmon.....	4
Sawtooth..... 4/NF	1,790,356	1,731,562	321	1,731,883	58,473	Twin Falls.....	4
Targhee..... 4/NF	1,363,703	1,320,865	-	1,320,865	42,838	St. Anthony.....	4
Total..... NF	21,573,920	20,299,429	2,955	20,302,384	1,277,536		
Arrowrock..... PU	16,564	200	-	200	16,364	Boise.....	4
National Grasslands..... NG	49,770	49,770	-	49,770	-	Pocatello.....	4
Radio Station Site.....	2	2	-	2	-		
State total.....	21,646,256	20,349,401	2,955	20,352,356	1,293,900		
Illinois:							
Shawnee..... NF	802,383	211,013	-	211,013	591,370	Harrisburg.....	9
Indiana:							
Hoosier..... NF	722,460	118,750	1,144	119,894	602,566	Bedford.....	9
White River-Martin County.....IN-21 LU	3,180	3,180	-	3,180	-	Bedford.....	9
State total.....	725,640	121,930	1,144	123,074	602,566		
Iowa:							
Chequest..... PU	1,776	1,776	-	1,776	-	Milwaukee, Wisconsin.....	9
Keosauqua..... PU	2,973	2,973	-	2,973	-	Milwaukee, Wisconsin.....	9
Southern Iowa.....IA--2 LU	547	547	-	547	-	Milwaukee, Wisconsin.....	9
State total.....	5,296	5,296	-	5,296	-		

^{1/} See footnote 1 on page 2.
^{4/} Unit is in 2 or more states; total area on page 11.

STATE AND UNIT	GROSS AREA WITHIN UNIT BOUNDARIES ACRES	NATIONAL FOREST LANDS, AND OTHER LANDS ADMINISTERED BY THE FOREST SERVICE			OTHER LANDS WITHIN UNIT BOUNDARIES ACRES	UNIT HEADQUARTERS	RE- GION
		OWNED BY THE UNITED STATES ACRES	IN THE PROCESS OF ACQUI- SITION ACRES	TOTAL ACRES			
Kansas: National Grasslands..... NF	107,114	107,114	-	107,114	-	Pueblo, Colorado.....	2
Kentucky: Cumberland..... NF	1,357,075	458,968	926	459,894	897,181	Winchester.....	7
Jefferson..... NF	54,614	116	-	116	54,498	Roanoke, Virginia.....	7
State total.....	1,411,689	459,084	926	460,010	951,679		
Louisiana: Kisatchie..... NF	1,158,131	591,566	-	591,566	566,565	Alexandria.....	8
Maine: White Mountain..... NF	53,551	41,004	-	41,004	12,547	Laconia, New Hampshire.....	7
White Mountain..... NF	27,755	4,858	-	4,858	22,897	Laconia, New Hampshire.....	7
Southern Maine..... NF	465	465	-	465	-	Laconia, New Hampshire.....	7
Massabesic..... NF	11,977	3,694	-	3,694	8,283	Upper Darby, Pennsylvania..	7
State total.....	93,748	50,021	-	50,021	43,727		
Massachusetts: Lawrence Hopkins Memorial. EF	1,651	1,651	-	1,651	-	Upper Darby, Pennsylvania..	7
Michigan: Hiawatha..... NF	822,020	476,653	-	476,653	345,367	Escanaba.....	9
Huron..... NF	762,279	414,986	74	415,060	347,219	Cadillac.....	9
Manistee..... NF	1,254,855	445,923	4,178	450,101	804,754	Cadillac.....	9
Marquette..... NF	504,075	353,526	-	353,526	150,549	Escanaba.....	9
Ottawa..... NF	1,742,965	860,939	560	861,499	881,466	Ironwood.....	9
Total..... NF	5,086,134	2,552,027	4,812	2,556,839	2,529,355		
Manistee..... PU	17,284	-	-	-	17,284	Cadillac.....	9
AuSable Adm. Site MI--2 LU	16	16	-	16	-	Cadillac.....	9
N. Muskegon Sand Dunes MI-21 LU	640	640	-	640	-	Cadillac.....	9
S. Muskegon Sand Dunes MI-22 LU	600	600	-	600	-	Cadillac.....	9
W. Ottawa Sand Dunes MI-23 LU	6,121	6,121	-	6,121	-	Cadillac.....	9
Total..... LU	7,377	7,377	-	7,377	-		
Other Areas.....	8	8	-	8	-		
State total.....	5,110,863	2,559,412	4,812	2,564,224	2,546,639		
Minnesota: Chippewa..... NF	1,313,643	639,920	3,880	643,800	669,843	Cass Lake.....	9
Superior..... NF	2,897,033	1,958,533	6,785	1,965,318	931,715	Duluth.....	9
Total..... NF	4,210,676	2,598,453	10,665	2,609,118	1,601,558		
Superior..... PU	854,600	188,954	-	188,954	665,646	Duluth.....	9
State total.....	5,065,276	2,787,407	10,665	2,798,072	2,267,204		
Mississippi: Bienville..... NF	382,820	175,657	-	175,657	207,163	Jackson.....	8
DeSoto..... NF	860,844	500,405	-	500,405	360,439	Jackson.....	8
Holly Springs..... NF	519,952	143,432	17	143,449	376,503	Jackson.....	8
Homochitto..... NF	373,497	189,070	21	189,091	184,406	Jackson.....	8
Tombigbee..... NF	119,133	65,232	-	65,232	53,901	Jackson.....	8
Total..... NF	2,256,246	1,073,796	38	1,073,834	1,182,412		
Delta..... PU	219,146	58,956	-	58,956	160,190	Jackson.....	8
Gulfport Exp. Station..... EA	10	10	-	10	-	Gulfport.....	8
McNeill..... EF	1,211	1,211	-	1,211	-	New Orleans, Louisiana.....	8
State total.....	2,476,613	1,133,973	38	1,134,011	1,342,602		
Missouri: Clark..... NF	1,972,291	902,864	5,806	908,670	1,063,621	Rolla, Mo. and Harrisburg, Ill.	9
Mark Twain..... NF	1,349,537	451,370	818	452,188	897,349	Rolla.....	9
Total..... NF	3,321,828	1,354,234	6,624	1,360,858	1,960,970		
Mark Twain..... PU	63,013	7,401	-	7,401	55,612	Rolla.....	9
Cedar Creek..... MO-21 LU	12,938	12,938	-	12,938	-	Rolla.....	9
State total.....	3,397,779	1,374,573	6,624	1,381,197	2,016,582		

1/ See footnote 1 on page 2.
Unit is in 2 or more states; total area on page 11.

NATIONAL FOREST AREAS

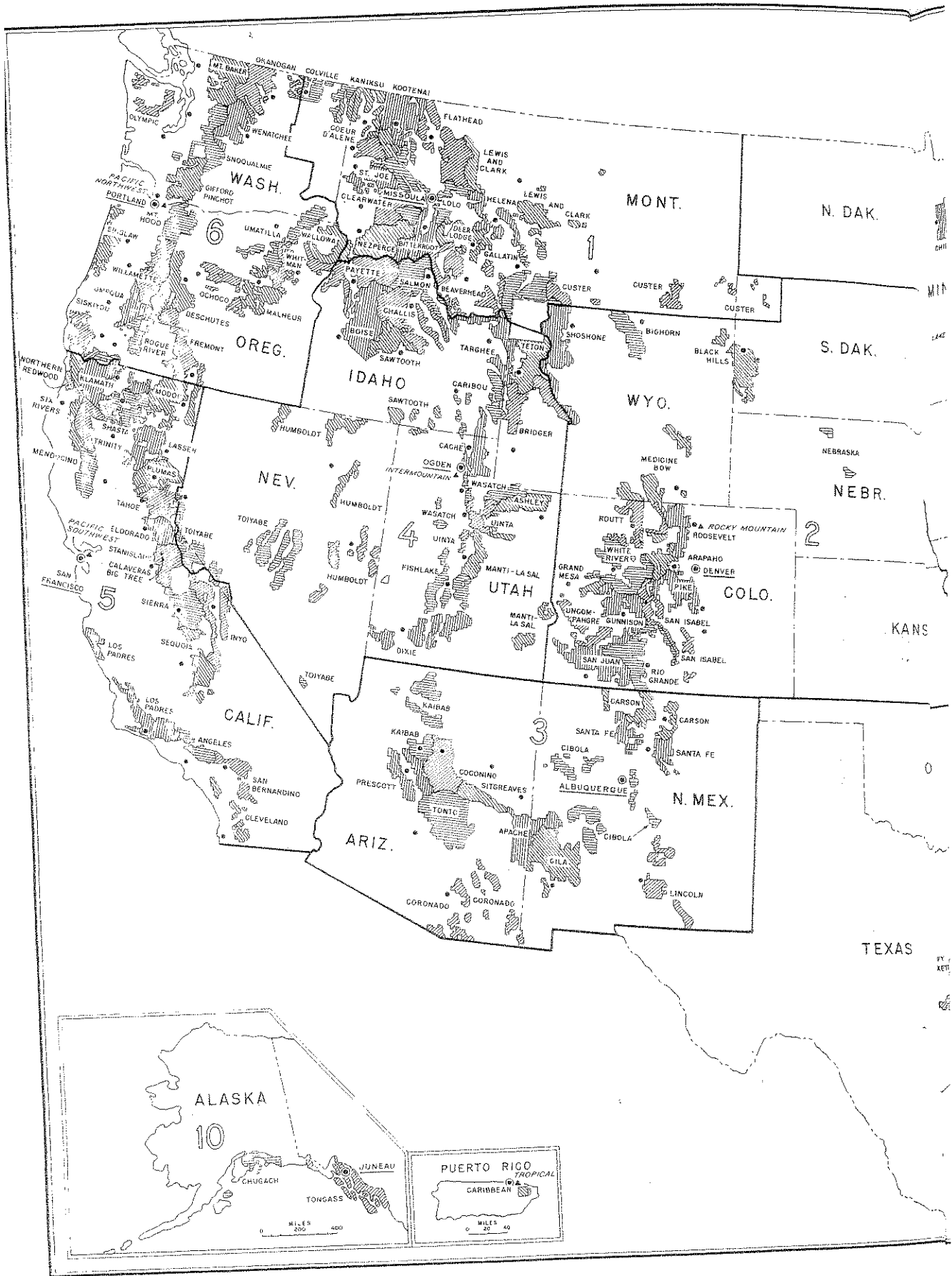
AREAS BY STATES

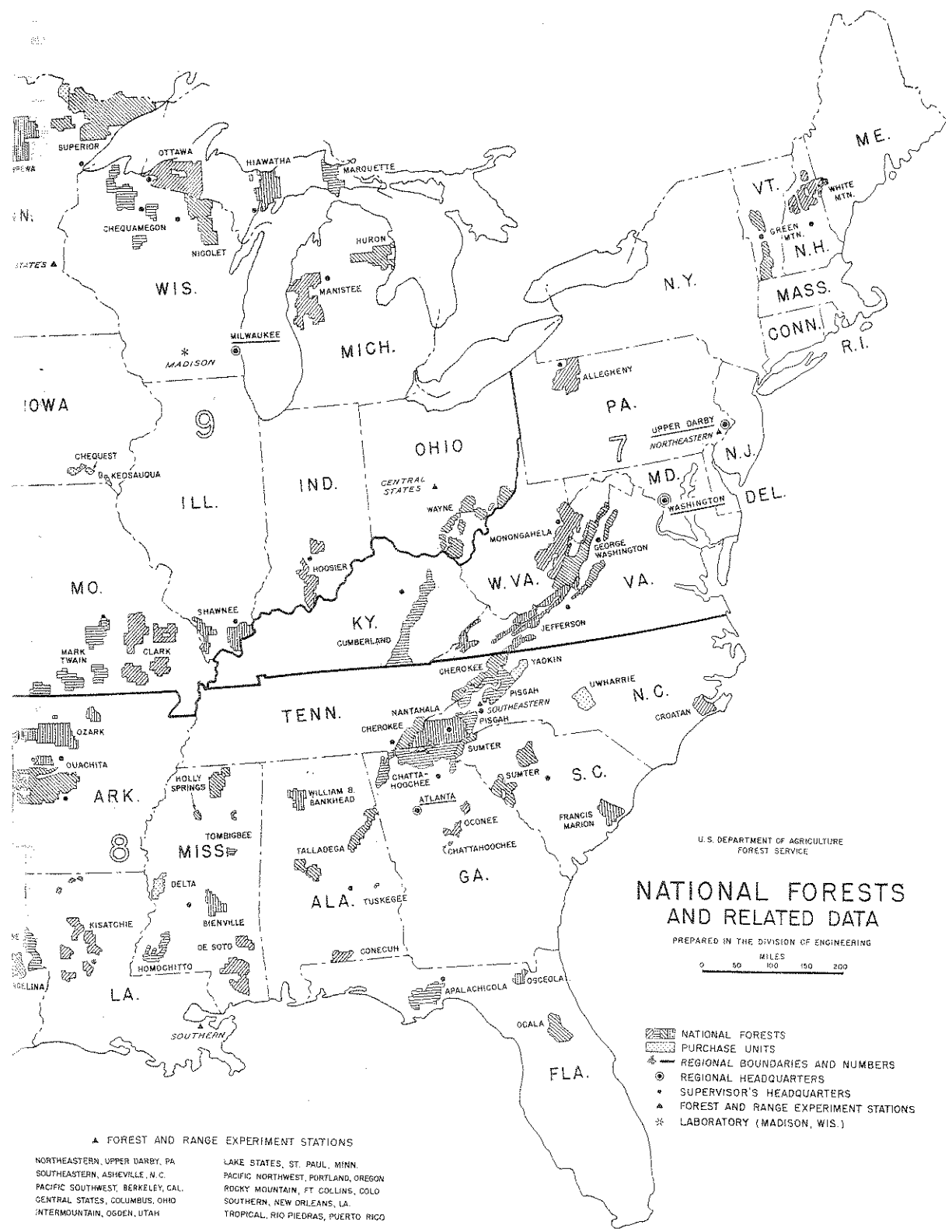
STATE AND UNIT ^{1/}	NATIONAL FOREST LANDS, AND OTHER LANDS ADMINISTERED BY THE FOREST SERVICE				OTHER LANDS WITHIN UNIT BOUNDARIES ACRES	UNIT HEADQUARTERS	RE- GION
	GROSS AREA WITHIN UNIT BOUNDARIES ACRES	OWNED BY THE UNITED STATES ACRES		IN THE PROCESS OF ACQUI- SITION ACRES			
		TOTAL ACRES					
Montana:							
Beaverhead..... NF	2,216,422	2,131,136	-	2,131,136	85,286	Dillon.....	1
Bitterroot..... 4/NF	1,188,190	1,113,814	-	1,113,814	74,376	Hamilton.....	1
Custer..... 4/NF	1,196,584	1,097,784	-	1,097,784	98,800	Billings.....	1
Deer Lodge..... NF	1,329,870	1,134,577	11	1,134,588	195,282	Butte.....	1
Flathead..... NF	2,625,405	2,336,378	-	2,336,378	289,027	Kalispell.....	1
Gallatin..... NF	2,129,750	1,700,139	27	1,700,166	429,584	Bozeman.....	1
Helena..... NF	1,156,679	966,613	-	966,613	190,066	Helena.....	1
Kaniksu..... 4/NF	491,376	447,147	-	447,147	44,229	Sandpoint, Idaho.....	1
Kootenai..... 4/NF	2,091,219	1,769,404	-	1,769,404	321,815	Libby.....	1
Lewis and Clark..... NF	2,031,612	1,862,012	-	1,862,012	169,600	Great Falls.....	1
Lois..... 4/NF	2,599,062	2,076,641	-	2,076,641	522,421	Missoula.....	1
Total..... NF	19,056,169	16,635,645	38	16,635,683	2,420,486		
Aerial Supply Depot.....	71	71	-	71	-	Missoula.....	1
Automotive Shop Site.....	13	13	-	13	-	Missoula.....	1
Radio Station Site.....	1	1	-	1	-	Missoula.....	1
State total.....	19,056,254	16,635,730	38	16,635,768	2,420,486		
Nebraska:							
Nebraska..... NF	207,263	206,082	-	206,082	1,181	Lincoln.....	2
National Grasslands..... NG	94,565	94,565	-	94,565	-	Lincoln.....	2
Pine Ridge..... NB--1 LU	39,069	39,069	-	39,069	-	Lincoln.....	2
State total.....	340,897	339,716	-	339,716	1,181		
Nevada:							
Eldorado..... 4/NF	400	400	-	400	-	Placerville, California.....	5
Humboldt..... NF	2,679,057	2,507,870	-	2,507,870	171,187	Elko.....	4
Inyo..... 4/NF	62,348	60,576	-	60,576	1,772	Bishop, California.....	5
Toiyabe..... 4/NF	2,637,077	2,489,181	-	2,489,181	147,896	Reno.....	4
Radio Station Site.....	1	1	-	1	-	Reno.....	4
State total.....	5,378,883	5,058,028	-	5,058,028	320,855		
New Hampshire:							
White Mountain..... 4/NF	798,291	674,401	-	674,401	123,890	Laconia.....	7
White Mountain..... 4/PU	6,674	3,158	-	3,158	3,516	Laconia.....	7
State total.....	804,965	677,559	-	677,559	127,406		
New Mexico:							
Apache..... 4/NF	649,515	542,443	-	542,443	107,072	Springerville, Arizona.....	3
Carson..... NF	1,288,009	1,225,408	-	1,225,408	62,601	Taos.....	3
Cibola..... NF	2,111,636	1,690,956	-	1,690,956	420,680	Albuquerque.....	3
Coronado..... 4/NF	72,492	69,567	-	69,567	2,925	Tucson, Arizona.....	3
Gila..... NF	2,787,373	2,715,706	-	2,715,706	71,667	Silver City.....	3
Lincoln..... NF	1,270,570	1,088,885	734	1,088,619	181,951	Alamogordo.....	3
Santa Fe..... NF	1,364,452	1,233,536	320	1,233,856	130,596	Santa Fe.....	3
Total..... NF	9,544,047	8,565,501	1,054	8,566,555	977,492		
National Grasslands..... NG	133,103	133,103	-	133,103	-	Amarillo, Texas.....	3
Central Curry..... NM-26 LU	2,099	2,099	-	2,099	-	Amarillo, Texas.....	3
Cuba-Rio Puerco..... NM-22 LU	240	240	-	240	-	Santa Fe.....	3
Gabaldon Grant..... NM-12 LU	10,610	8,001	-	8,001	2,609	Santa Fe.....	3
Northern New Mexico Grant Land..... NM-25 LU	205,232	205,232	-	205,232	-	Santa Fe and Taos.....	3
Ojo de San Jose..... NM-9 LU	4,340	3,987	-	3,987	353	Santa Fe.....	3
Taos..... NM-2 LU	114,298	71,678	-	71,678	42,620	Santa Fe.....	3
Total..... LU	336,819	291,237	-	291,237	45,582		
Fort Bayard.....	8,142	8,142	-	8,142	-	Silver City.....	3
Other Areas.....	10	10	-	10	-		
State total.....	10,022,121	8,997,993	1,054	8,999,047	1,023,074		
New York:							
Hector..... NY-21 LU	13,237	13,237	-	13,237	-	Rutland, Vermont.....	7
New York Land NY--4 LU	510	510	-	510	-	Rutland, Vermont.....	7
State total.....	13,747	13,747	-	13,747	-		
North Carolina:							
Cherokee..... 4/NF	327	327	-	327	-	Cleveland, Tennessee.....	8
Croatan..... NF	294,610	152,351	-	152,351	142,259	Asheville.....	8
Nantahala..... NF	1,349,000	448,334	-	448,334	900,666	Asheville.....	8
Pisgah..... NF	1,076,511	479,722	16	479,738	596,773	Asheville.....	8
Total..... NF	2,720,448	1,080,734	16	1,080,750	1,639,698		
Nantahala..... PU	17,027	27	-	27	17,000	Asheville.....	8
Uwharrie..... PU	291,873	43,391	-	43,391	248,482	Asheville.....	8
Yadkin..... PU	194,496	-	-	-	194,496	Asheville.....	8
Total..... PU	503,396	43,418	-	43,418	459,978		
State total.....	3,223,844	1,124,152	16	1,124,168	2,099,676		

^{1/} See footnote 1 on page 2.^{2/} Unit is in 2 or more states; total area on page 11.

STATE AND UNIT ^{1/}	GROSS AREA WITHIN UNIT BOUNDARIES ACRES	NATIONAL FOREST LANDS, AND OTHER LANDS ADMINISTERED BY THE FOREST SERVICE			OTHER LANDS WITHIN UNIT BOUNDARIES ACRES	UNIT HEADQUARTERS	RE-GION
		OWNED BY THE UNITED STATES ACRES	IN THE PROCESS OF ACQUISITION ACRES	TOTAL ACRES			
		North Dakota:					
Souris..... PU	520	520	-	520	-	Milwaukee, Wisconsin..... 9	
National Grasslands..... NG	1,033,221	1,033,221	-	1,033,221	-	Billings, Montana..... 1	
National Grasslands..... NG	71,109	71,109	-	71,109	-	Cass Lake, Minnesota..... 9	
State total.....	1,104,850	1,104,850	-	1,104,850	-		
Ohio:							
Wayne..... NF	1,454,975	106,517	1,952	108,469	1,346,506	Bedford, Indiana..... 9	
Central States Exp.Station EA	138	138	-	138	-		
State total.....	1,455,113	106,655	1,952	108,607	1,346,506		
Oklahoma:							
Quachita..... ^{4/} NF	411,267	221,672	-	221,672	189,595	Hot Springs Nat.Park, Ark.. 8	
National Grasslands..... NG	46,211	46,211	-	46,211	-	Amarillo, Texas..... 3	
State total.....	457,478	267,883	-	267,883	189,595		
Oregon:							
Deschutes..... NF	1,927,401	1,659,370	-	1,659,370	268,031	Bend..... 6	
Fremont..... NF	1,772,641	1,254,608	40	1,254,648	517,993	Lakeview..... 6	
Klamath..... ^{4/} NF	32,119	29,795	-	29,795	2,324	Yreka, California..... 5	
Malheur..... NF	1,275,920	1,204,834	-	1,204,834	71,086	John Day..... 6	
Mt Hood..... NF	1,169,737	1,115,327	1,838	1,117,165	52,572	Portland..... 6	
Ochoco..... NF	980,850	845,880	-	845,880	134,970	Prineville..... 6	
Rogue River..... ^{4/} NF	906,212	837,232	-	837,232	68,980	Medford..... 6	
Siskiyou..... ^{4/} NF	1,119,693	1,047,323	1,282	1,048,605	71,088	Grants Pass..... 6	
Siuslaw..... NF	819,694	621,838	470	622,308	197,386	Corvallis..... 6	
Umatilla..... ^{4/} NF	1,188,881	1,075,958	-	1,075,958	112,923	Pendleton..... 6	
Umpqua..... NF	1,176,633	983,965	-	983,965	192,668	Roseburg..... 6	
Wallowa..... NF	1,073,973	979,279	-	979,279	94,694	Baker..... 6	
Whitman..... NF	1,568,434	1,511,557	586	1,512,143	56,291	Baker..... 6	
Willamette..... NF	1,783,888	1,665,915	-	1,665,915	117,973	Eugene..... 6	
Total..... NF	16,796,076	14,832,881	4,216	14,837,097	1,958,979		
National Grasslands..... NG	105,925	105,925	-	105,925	-	Prineville..... 6	
State total.....	16,902,001	14,938,806	4,216	14,943,022	1,958,979		
Pennsylvania:							
Allegheny..... NF	712,984	470,869	238	471,107	241,877	Warren..... 7	
Puerto Rico:							
Caribbean..... NF	65,950	21,078	1,201	22,279	43,671	Rio Piedras..... TPRC	
Luquillo..... PU	8,205	5,243	356	5,599	2,606	Rio Piedras..... TPRC	
Toro Negro..... PU	112,000	6,716	-	6,716	105,284	Rio Piedras..... TPRC	
St. Just Exp. Station..... LU	27	27	-	27	-	Rio Piedras..... TPRC	
Territory total.....	186,182	33,064	1,557	34,621	151,561		
South Carolina:							
Francis Marion..... NF	414,701	245,650	-	245,650	169,051	Columbia..... 8	
Sumter..... NF	959,741	341,623	-	341,623	618,118	Columbia..... 8	
State total..... NF	1,374,442	587,273	-	587,273	787,169		
South Dakota:							
Black Hills..... ^{4/} NF	1,327,064	1,047,113	-	1,047,113	279,951	Custer..... 2	
Custer..... ^{4/} NF	77,826	73,707	-	73,707	4,119	Billings, Montana..... 1	
Total..... NF	1,404,890	1,120,820	-	1,120,820	284,070		
National Grasslands..... NG	709,558	709,558	-	709,558	-	Custer..... 2	
National Grasslands..... NG	155,426	155,426	-	155,426	-	Billings, Montana..... 1	
Fort Sully..... ^{SD-5} LU	14,896	14,896	-	14,896	-	Custer..... 2	
Little Moreau..... ^{SD-4} LU	3,304	3,304	-	3,304	-	Billings, Montana..... 1	
State total.....	2,288,074	2,004,004	-	2,004,004	284,070		
Tennessee:							
Cherokee..... ^{4/} NF	1,204,104	594,770	-	594,770	609,334	Cleveland..... 8	
Cherokee..... PU	7,795	-	-	-	7,795	Cleveland..... 8	
Steele Creek..... ^{TN-21} LU	1,212	1,212	-	1,212	-	Cleveland..... 8	
State total.....	1,213,111	595,982	-	595,982	617,129		

^{1/} See footnote 1 on page 2.
^{4/} Unit is in 2 or more states; total area on page 11.

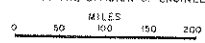




U.S. DEPARTMENT OF AGRICULTURE
FOREST SERVICE

NATIONAL FORESTS AND RELATED DATA

PREPARED IN THE DIVISION OF ENGINEERING



- NATIONAL FORESTS
- PURCHASE UNITS
- REGIONAL BOUNDARIES AND NUMBERS
- REGIONAL HEADQUARTERS
- SUPERVISOR'S HEADQUARTERS
- FOREST AND RANGE EXPERIMENT STATIONS
- LABORATORY (MADISON, WIS.)

- ▲ FOREST AND RANGE EXPERIMENT STATIONS
- NORTHEASTERN, UPPER DARBY, PA.
- SOUTHEASTERN, ASHEVILLE, N. C.
- PACIFIC SOUTHWEST, BERKELEY, CAL.
- CENTRAL STATES, COLUMBUS, OHIO
- INTERMOUNTAIN, OGDEN, UTAH
- LAKE STATES, ST. PAUL, MINN.
- PACIFIC NORTHWEST, PORTLAND, OREGON
- ROCKY MOUNTAIN, FT. COLLINS, COLO.
- SOUTHERN, NEW ORLEANS, LA.
- TROPICAL, RIO PIEDRAS, PUERTO RICO

NATIONAL FOREST AREAS

AREAS BY STATES

STATE AND UNIT ^{1/}	NATIONAL FOREST LANDS, AND OTHER LANDS ADMINISTERED BY THE FOREST SERVICE				OTHER LANDS WITHIN UNIT BOUNDARIES ACRES	UNIT HEADQUARTERS	RE- GION
	GROSS AREA WITHIN UNIT BOUNDARIES ACRES	OWNED BY THE UNITED STATES ACRES		TOTAL ACRES			
		OWNED BY THE UNITED STATES ACRES	IN THE PROCESS OF ACQUI- SITION ACRES				
Texas:							
Angelina..... NF	391,300	154,392	-	154,392	236,968	Lufkin.....	8
Davy Crockett..... NF	394,200	161,556	-	161,556	232,644	Lufkin.....	8
Sabine..... NF	439,666	183,843	-	183,843	255,823	Lufkin.....	8
Sam Houston..... NF	491,800	158,204	-	158,204	333,596	Lufkin.....	8
Total..... NF	1,716,966	657,995	-	657,995	1,058,971		
National Grasslands..... NG	115,243	115,243	-	115,243	-	Amarillo.....	3
Boggy Creek.....TX-22 LU	576	576	-	576	-	Amarillo.....	3
McClelland Creek.....TX-24 LU	1,449	1,449	-	1,449	-	Amarillo.....	3
State total.....	1,834,234	775,263	-	775,263	1,058,971		
Utah:							
Ashley..... NF	1,313,461	1,282,829	-	1,282,829	30,632	Vernal.....	4
Cache.....NF	953,115	390,590	3,658	394,248	558,867	Logan.....	4
Caribou.....NF	9,095	6,474	-	6,474	2,621	Pocatello, Idaho.....	4
Dixie..... NF	1,936,886	1,839,548	-	1,839,548	97,338	Cedar City.....	4
Fishlake..... NF	1,526,910	1,415,674	-	1,415,674	111,236	Richfield.....	4
Manti-LaSal.....NF	1,312,695	1,237,128	-	1,237,128	75,567	Price.....	4
Sawtooth.....NF	92,403	71,117	-	71,117	21,286	Twin Falls, Idaho.....	4
Uinta..... NF	854,615	774,741	-	774,741	79,874	Provo.....	4
Wasatch.....NF	952,534	822,535	-	822,535	129,999	Salt Lake City.....	4
Total..... NF	8,951,714	7,840,636	3,658	7,844,294	1,107,420		
Davis County..... PU	14,550	4,301	-	4,301	10,249	Salt Lake City.....	4
Desert..... ER	55,630	55,630	-	55,630	-	Milford.....	4
Widtsoe.....UT-2 LU	21,434	21,434	-	21,434	-	Cedar City.....	4
State total.....	9,043,328	7,922,001	3,658	7,925,659	1,117,669		
Vermont:							
Green Mountain..... NF	629,009	231,901	183	232,084	396,925	Rutland.....	7
Virginia:							
George Washington.....NF	1,636,421	903,272	628	903,900	732,521	Harrisonburg.....	7
Jefferson..... NF	1,584,218	542,860	-	542,860	1,041,358	Roanoke.....	7
Total..... NF	3,220,639	1,446,132	628	1,446,760	1,773,879		
Lee Experimental Forest.. LU	4,512	2,683	-	2,683	1,829	Enonville.....	7
State total.....	3,225,151	1,448,815	628	1,449,443	1,775,708		
Washington:							
Colville..... NF	1,007,884	928,332	-	928,332	79,552	Colville.....	1
Gifford Pinchot..... NF	1,421,600	1,263,380	-	1,263,380	158,220	Vancouver.....	6
Kaniku.....NF	297,777	287,684	-	287,684	10,093	Sandpoint, Idaho.....	1
Mount Baker..... NF	1,851,411	1,818,294	-	1,818,294	33,117	Bellingham.....	6
Okanogan..... NF	2,090,632	2,042,213	-	2,042,213	48,419	Okanogan.....	6
Olympic..... NF	689,873	621,746	-	621,746	68,127	Olympia.....	6
Snoqualmie..... NF	1,538,142	1,207,815	1,563	1,209,378	328,764	Seattle.....	6
Umatilla.....NF	321,875	313,723	-	313,723	8,152	Pendleton, Oregon.....	6
Wenatchee.....NF	1,523,341	1,205,432	30,621	1,236,053	287,288	Wenatchee.....	6
State total.....	10,742,535	9,688,619	32,184	9,720,803	1,021,732		
West Virginia:							
George Washington.....NF	152,993	98,259	-	98,259	54,734	Harrisonburg, Virginia.....	7
Jefferson.....NF	29,651	-	-	-	29,651	Roanoke, Virginia.....	7
Monongahela..... NF	1,641,981	805,721	54	805,775	836,206	Elkins.....	7
State total.....	1,824,625	903,980	54	904,034	920,591		
Wisconsin:							
Chequamegon..... NF	1,035,404	827,027	-	827,027	208,377	Park Falls.....	9
Nicollet..... NF	988,853	640,409	-	640,409	348,444	Rhineland.....	9
Total..... NF	2,024,257	1,467,436	-	1,467,436	556,821		
Crandon..... LU	1,050	1,050	-	1,050	-	Milwaukee.....	9
Wisconsin Isolated Settler..... LU	240	240	-	240	-	Milwaukee.....	9
Forest Products Laboratory..... EA	17	17	-	17	-	Madison.....	9
State total.....	2,025,564	1,468,743	-	1,468,743	556,821		

^{1/} See footnote 1 on page 2.
^{2/} Unit is in 2 or more states; total area on page 11.

AREAS BY STATES

STATE AND UNIT 1/	GROSS AREA WITHIN UNIT BOUNDARIES ACRES	NATIONAL FOREST LANDS, AND OTHER LANDS ADMINISTERED BY THE FOREST SERVICE			OTHER LANDS WITHIN UNIT BOUNDARIES ACRES	UNIT HEADQUARTERS	RE-GION
		OWNED BY THE UNITED STATES ACRES	IN THE PROCESS OF ACQUISITION ACRES	TOTAL ACRES			
		Wyoming:					
Bighorn..... NF	1,121,712	1,113,768	-	1,113,768	7,944	Sheridan.....	2
Black Hills..... NF	199,467	172,452	-	172,452	27,015	Custer, South Dakota.....	2
Bridger..... NF	1,710,222	1,699,060	4	1,699,064	11,158	Kemmerer.....	4
Caribou..... NF	7,274	6,951	-	6,951	323	Pocatello, Idaho.....	4
Medicine Bow..... NF	1,401,605	1,069,288	395	1,069,683	331,922	Laramie.....	2
Shoshone..... NF	2,458,648	2,426,118	-	2,426,118	32,530	Gody.....	4
Targhee..... NF	349,964	345,506	-	345,506	4,458	St. Anthony, Idaho.....	4
Teton..... NF	1,729,306	1,700,766	-	1,700,766	28,540	Jackson.....	4
Wasatch..... NF	46,823	36,880	-	36,880	9,943	Salt Lake City.....	4
Total..... NF	9,025,021	8,570,789	399	8,571,188	453,833		
National Grasslands..... NG	573,466	573,466	-	573,466	-	Laramie.....	2
State total.....	9,598,487	9,144,255	399	9,144,654	453,833		

1/ See footnote 1 on page 2.

2/ Unit is in 2 or more states; total area in following table.

Total Area of Units Extending Into Two or More States

Unit	States	Gross area within unit boundaries Acres	National Forest lands, and other lands administered by the Forest Service			Other lands within unit boundaries Acres
			Owned by the United States Acres	In the process of acquisition Acres	Total Acres	
NATIONAL FORESTS:						
Apache.....	Arizona and New Mexico.....	1,875,989	1,732,891	-	1,732,891	143,098
Bitterroot.....	Idaho and Montana.....	1,649,224	1,574,626	-	1,574,626	74,598
Black Hills.....	South Dakota and Wyoming.....	1,526,531	1,219,565	-	1,219,565	306,966
Cache.....	Idaho and Utah.....	1,216,333	653,487	3,658	657,145	559,188
Caribou.....	Idaho, Utah and Wyoming.....	1,077,687	976,073	2,405	978,478	99,209
Cherokee.....	North Carolina and Tennessee.....	1,204,431	595,097	-	595,097	609,334
Coronado.....	Arizona and New Mexico.....	1,866,676	1,796,529	-	1,796,529	70,147
Custer.....	Montana and South Dakota.....	1,274,410	1,171,491	-	1,171,491	102,919
Eldorado.....	California and Nevada.....	886,247	641,022	680	641,702	244,545
George Washington.....	Virginia and West Virginia.....	1,789,414	1,001,531	628	1,002,159	787,255
Inyo.....	California and Nevada.....	1,891,334	1,834,752	760	1,835,512	55,822
Jefferson.....	Kentucky, Virginia & W. Va.....	1,668,483	542,976	938	543,914	1,124,569
Kaniku.....	Idaho, Montana and Washington.....	1,849,345	1,626,179	-	1,626,179	223,166
Klamath.....	California and Oregon.....	1,927,546	1,697,796	1,573	1,699,369	228,177
Kootenai.....	Idaho and Montana.....	2,140,070	1,818,255	-	1,818,255	321,815
Lolo.....	Idaho and Montana.....	3,065,780	2,502,703	-	2,502,703	563,077
Manti-LaSal.....	Colorado and Utah.....	1,339,369	1,263,759	-	1,263,759	75,610
Quachita.....	Arkansas and Oklahoma.....	2,540,537	1,543,361	3,083	1,546,444	994,093
Rogue River.....	California and Oregon.....	862,418	886,493	-	886,493	75,925
Sawtooth.....	Idaho and Utah.....	1,882,759	1,802,679	321	1,803,000	79,759
Siskiyou.....	California and Oregon.....	1,158,422	1,079,063	1,282	1,080,345	78,077
Targhee.....	Idaho and Wyoming.....	1,713,667	1,666,371	-	1,666,371	47,296
Toiyabe.....	California and Nevada.....	3,332,900	3,118,926	-	3,118,926	213,974
Umatilla.....	Oregon and Washington.....	1,510,756	1,389,681	-	1,389,681	121,075
Wasatch.....	Utah and Wyoming.....	999,357	859,415	-	859,415	139,942
White Mountain.....	Maine and New Hampshire.....	851,842	715,405	45	715,450	136,392
PURCHASE UNIT:						
White Mountain.....	Maine and New Hampshire.....	34,429	8,016	-	8,016	26,413

NATIONAL FOREST AREAS

National Game Refuges

National refuges, situated within the national forests, designated by proclamations or special acts of Congress for the protection of game. Areas are included in the summary and state tables.

Name	National forest	State	Area inside national forests
			Acres
Big Levels Game Refuge.....	George Washington.....	Virginia.....	31,000
Cherokee National Game Refuge No. 1.....	Cherokee.....	Tennessee.....	10,900
Francis Marion National Wildlife Preserve..	Francis Marion.....	South Carolina	50,600
Grand Canyon National Game Preserve.....	Kaibab.....	Arizona.....	754,600
National Catahoula Wildlife Preserve.....	Kisatchie.....	Louisiana.....	36,117
National Red Dirt Wildlife Management Preserve.....	Kisatchie.....	Louisiana.....	40,082
Noontootly National Game Refuge.....	Chattahoochee.....	Georgia.....	25,239
Norbeck Wildlife Preserve.....	Black Hills.....	South Dakota	44,360
Ocala National Game Refuge.....	Ocala.....	Florida.....	79,396
Ouachita National Wildlife Preserve.....	Ouachita.....	Arkansas.....	78,000
Ouachita National Game Refuges:			
No. 1. (Pigeon Creek).....	Ouachita.....	Arkansas.....	8,440
No. 2. (Oak Mountain).....	Ouachita.....	Arkansas.....	8,500
No. 4. (Caney Creek).....	Ouachita.....	Arkansas.....	8,300
Ozark National Game Refuges:			
No. 1. (Livingston).....	Ozark.....	Arkansas.....	8,420
No. 2. (Barkshead).....	Ozark.....	Arkansas.....	5,300
No. 3. (Moccasin).....	Ozark.....	Arkansas.....	3,620
No. 4. (Haw Creek).....	Ozark.....	Arkansas.....	4,160
No. 5. (Black Mountain).....	Ozark.....	Arkansas.....	19,074
Pisgah National Game Preserve.....	Pisgah.....	North Carolina	97,408
Sequoia National Game Refuge.....	Sequoia.....	California....	15,770
Sheep Mountain Game Refuge.....	Medicine Bow.....	Wyoming.....	28,318

National Monuments

National monuments, situated wholly or in part within national forests, created under the act of June 8, 1906 (34 Stat. 225), for the preservation of objects of historic or scientific interest. By Executive Order No. 6166 of June 10, 1933 they were placed under the administration of the National Park Service, Department of the Interior.

Name	National forest	State	Area inside national forests ^{1/}
Big Hole Battlefield.....	Beaverhead.....	Montana.....	200
Chiricahua.....	Coronado.....	Arizona.....	4,276
Devil Post Pile.....	Sierra.....	California....	800
Gila Cliff Dwellings.....	Gila.....	New Mexico....	160
Jewel Cave.....	Harney.....	South Dakota..	1,275
Lava Beds.....	Modoc.....	California....	43,106
Lehman Caves.....	Nevada.....	Nevada.....	640
Montezuma Castle.....	Coconino.....	Arizona.....	161
Oregon Caves.....	Siskiyou.....	Oregon.....	466
Saguaro.....	Coronado.....	Arizona.....	53,695
Sunset Crater.....	Coconino.....	Arizona.....	3,040
Timpanogos.....	Wasatch.....	Utah.....	250
Tonto.....	Tonto.....	Arizona.....	640
Walnut Canyon.....	Coconino.....	Arizona.....	966

^{1/} The above areas were withdrawn for national-forest purposes but have not been released from such withdrawals and are included in the summary and state tables.

Land Utilization Project Lands under Long-term Lease or
Cooperative License Agreement, or Sale Agreement

Lands acquired by the United States in pursuance of certain national programs of land utilization and adjustment which, under authority of Title III of the Bankhead-Jones Farm Tenant Act: (1) are being administered by State agencies in connection with their conservation and forestry programs under lease or cooperative license agreements; or (2) are under agreements to sell to said agencies for public purposes. All or part of the oil, gas and other mineral interests acquired by the United States have been reserved by the Government. The Forest Service is the custodial agency for the Government's interest in the lands. These lands are not included in any other part of the National Forest Area Report.

LANDS UNDER LONG-TERM LEASE OR COOPERATIVE LICENSE AGREEMENT

State in which located	Project Name and Number	Area under lease or cooperative agreement	Forest Service Region
		Acres	
Maine	Southern Maine.....ME-LU-21	267	7
Oregon	Central Oregon.....OR-LU--2	3,056	6
		3,323	

LANDS UNDER SALE AGREEMENT

State in which located	Project Name and Number	Area under sale agreement	Forest Service Region
		Acres	
Arkansas	Duval's Bluff.....AK-LU--5	15,071	8
Arkansas	Forest City.....AK-LU--4	11,850	8
Arkansas	Southern Arkansas.....AK-LU-22	19,442	8
Florida	Withlacoochee.....FL-LU--3	114,156	8
North Carolina	Caswell.....NC-LU-21	14,037	8
		174,556	

NATIONAL AND REGIONAL HEADQUARTERS OF THE FOREST SERVICE:

NATIONAL HEADQUARTERS: U. S. Department of Agriculture, Forest Service, Washington 25, D. C.

REGIONAL HEADQUARTERS:

- REGION 1. Northern Region: Federal Building, Missoula, Montana, Embracing northern Idaho, Montana, northwestern South Dakota, northeastern Washington and extreme northwestern part of Wyoming.
- REGION 2. Rocky Mountain Region: Federal Center, Building No. 85, Denver 2, Colorado. Embracing Colorado (except small part in extreme west), Kansas, Nebraska, South Dakota (except extreme northwest part) and major part of Wyoming.
- REGION 3. Southwestern Region: 517 Gold Street S. W., Albuquerque, New Mexico. Embracing Arizona and New Mexico. Also land utilization projects in Oklahoma and Texas.
- REGION 4. Intermountain Region: Forest Service Building, Ogden, Utah. Embracing a part of east central California, a small part in western Colorado, southern Idaho, Nevada (except a small area in the southwestern part), Utah and the extreme western part of Wyoming.
- REGION 5. California Region: 630 Sansome Street, San Francisco 11, California. Embracing California (except small part in extreme northwest and part in the east-central), a small part in southwestern Nevada, and a small part in southern Oregon.
- REGION 6. Pacific Northwest Region: 729 N. E. Oregon Street, Portland, Oregon. Embracing small part in extreme northwestern California, Oregon (except small part in extreme southwest), Washington (except northeastern part).
- REGION 7. Eastern Region: 6816 Market Street, Upper Darby, Pennsylvania. Embracing Connecticut, Delaware, Kentucky, Maine, Maryland, Massachusetts, New Hampshire, New Jersey, New York, Pennsylvania, Rhode Island, Vermont, Virginia and West Virginia.
- REGION 8. Southern Region: 50 - Seventh Street N. E., Atlanta 23, Georgia. Embracing Alabama, Arkansas, Florida, Georgia, Louisiana, Mississippi, North Carolina, Oklahoma, South Carolina, Tennessee and Texas, except land utilization projects in Oklahoma and Texas.
- REGION 9. North Central Region: 710 N. 6th Street, Milwaukee 3, Wisconsin. Embracing Illinois, Indiana, Iowa, Michigan, Minnesota, Missouri, North Dakota, Ohio and Wisconsin.
- REGION 10. Alaska Region: Post Office Building, Juneau, Alaska. Embracing Alaska.
- TROPICAL FOREST RESEARCH CENTER: P. O. Box 577, Rio Piedras, Puerto Rico. Embracing Puerto Rico.

(The Forest Service regional boundaries are shown on the map on pages 8 and 9 of this report)