

## Table of Contents

### Land Areas Report as of June 30, 1958

#### National Forest System

|   |           |
|---|-----------|
| Table No. 1—Summary National Forest System.....   | Page 1    |
| Table No. 2---Division of the Forest Service Regions<br>1 Through 9 Alaska and Puerto Rico.....   | Page 1    |
| Table No. 3---Areas By Forest Service Regions.....  | Page 1-2  |
| Table NO. 4---National Forest Areas by States.....  | Page 3-12 |
| Table No. 5---Total Area of Units in two or More States.....  | Page 13   |
| Table No. 6---Areas of National Game Refuges in National Forests..  | Page 14   |
| Table No. 7---Areas of National Monuments<br>in National Forests.....   | Page 14   |
| Table No. 8---National Forest Areas, Utilization Project Lands,<br>Long-term Lease, or Cooperative License Agreement<br>and Lands Under Sale Agreement..... | Page 15   |
| Table No. 9--- National Forest Areas ( Regional Headquarters ).....   | Page 16   |

UNITED STATES DEPARTMENT OF AGRICULTURE  
FOREST SERVICE  
RICHARD E. McARDLE, Chief

NATIONAL FOREST AREAS

JUNE 30, 1958



SUMMARY

| REGION AND UNIT 1/                 | NUMBER OF UNITS | GROSS AREA WITHIN UNIT BOUNDARIES<br>ACRES | NATIONAL FOREST LANDS AND OTHER LANDS ADMINISTERED BY THE FOREST SERVICE 4/ |  |                | OTHER LANDS WITHIN UNIT BOUNDARIES 5/<br>ACRES |
|------------------------------------|-----------------|--|---|--|----------------|--|
|                                    |                 |  | OWNED BY THE UNITED STATES<br>ACRES   | IN THE PROCESS OF ACQUISITION<br>ACRES | TOTAL<br>ACRES |  |
|                                    |                 |  |   |  |                |  |
| UNITED STATES AND TERRITORIES..... | ...             | 231,080,235                                | 187,911,663   | 130,044                                | 188,041,707    | 43,038,528                                     |
| National forests.....              | 148             | 221,343,147                                | 180,378,544   | 129,688                                | 180,508,232    | 40,834,915                                     |
| Purchase units.....2/              | 24              | 2,548,446                                  | 441,496   | 356                                    | 441,852        | 2,106,594                                      |
| Experimental areas.....3/          | 11              | 137,724                                    | 128,886   | -                                      | 128,886        | 8,838  |
| Land utilization projects.....     | 76              | 7,042,126                                  | 6,953,945   | -                                      | 6,953,945      | 88,181   |
| Other areas.....                   | 2               | 8,792                                      | 8,792   | -                                      | 8,792          | -  |

DIVISION OF TOTAL AREAS BETWEEN CONTINENTAL UNITED STATES AND TERRITORIES

|                                |     |             |             |         |             |            |
|--------------------------------|-----|-------------|-------------|---------|-------------|------------|
| CONTINENTAL UNITED STATES..... | ... | 210,116,507 | 167,136,309 | 128,487 | 167,264,796 | 42,851,711 |
| National forests.....          | 145 | 200,499,651 | 159,615,176 | 128,487 | 159,743,663 | 40,755,988 |
| Purchase units.....            | 22  | 2,428,241   | 429,537     | -       | 429,537     | 1,998,704  |
| Experimental areas.....        | 11  | 137,724     | 128,886     | -       | 128,886     | 8,838      |
| Land utilization projects..... | 75  | 7,042,099   | 6,953,918   | -       | 6,953,918   | 88,181     |
| Other areas.....               | 2   | 8,792       | 8,792       | -       | 8,792       | -          |
| TERRITORIES.....               | ... | 20,963,728  | 20,775,354  | 1,557   | 20,776,911  | 186,817    |
| National forests.....          | 3   | 20,843,496  | 20,763,368  | 1,201   | 20,764,569  | 78,927     |
| Purchase units.....            | 2   | 120,205     | 11,959      | 356     | 12,315      | 107,890    |
| Land utilization project.....  | 1   | 27          | 27          | -       | 27          | -          |

AREAS BY FOREST SERVICE REGIONS

|                                |     |            |            |        |            |           |
|--------------------------------|-----|------------|------------|--------|------------|-----------|
| REGION 1.....                  | ... | 31,029,400 | 27,912,489 | 440    | 27,912,929 | 3,116,471 |
| National forests.....          | 16  | 27,901,880 | 24,784,969 | 440    | 24,785,409 | 3,116,471 |
| Land utilization projects..... | 11  | 3,127,520  | 3,127,520  | -      | 3,127,520  | -         |
| REGION 2.....                  | ... | 24,094,492 | 21,905,410 | 4,704  | 21,910,114 | 2,184,378 |
| National Forests.....          | 16  | 21,877,637 | 19,729,325 | 4,704  | 19,734,029 | 2,143,608 |
| Land utilization projects..... | 10  | 2,216,855  | 2,176,085  | -      | 2,176,085  | 40,770    |
| REGION 3.....                  | ... | 22,926,850 | 20,777,501 | 5,627  | 20,783,128 | 2,143,722 |
| National Forests.....          | 12  | 21,984,818 | 19,881,606 | 5,627  | 19,887,233 | 2,097,585 |
| Experimental areas.....        | 1   | 53,159     | 52,604     | -      | 52,604     | 555       |
| Land utilization projects..... | 18  | 880,081    | 834,499    | -      | 834,499    | 45,582    |
| Other areas.....               | 2   | 8,792      | 8,792      | -      | 8,792      | -         |
| REGION 4.....                  | ... | 33,083,256 | 30,829,600 | 7,628  | 30,837,228 | 2,246,028 |
| National forests.....          | 18  | 32,886,302 | 30,659,259 | 7,628  | 30,666,887 | 2,219,415 |
| Purchase units.....            | 2   | 31,114     | 4,501      | -      | 4,501      | 26,613    |
| Experimental areas.....        | 1   | 62,666     | 62,666     | -      | 62,666     | -         |
| Land utilization projects..... | 3   | 103,174    | 103,174    | -      | 103,174    | -         |
| REGION 5.....                  | ... | 23,605,720 | 19,349,173 | 20,599 | 19,369,772 | 4,235,948 |
| National forests.....          | 19  | 23,430,373 | 19,306,514 | 20,599 | 19,327,113 | 4,103,260 |
| Purchase units.....            | 1   | 147,179    | 14,491     | -      | 14,491     | 132,688   |
| Experimental areas.....        | 2   | 4,696      | 4,696      | -      | 4,696      | -         |
| Land utilization projects..... | 2   | 23,472     | 23,472     | -      | 23,472     | -         |
| REGION 6.....                  | ... | 26,742,810 | 23,458,854 | 1,100  | 23,459,954 | 3,282,856 |
| National forests.....          | 19  | 26,636,885 | 23,352,929 | 1,100  | 23,354,029 | 3,282,856 |
| Land utilization projects..... | 1   | 105,925    | 105,925    | -      | 105,925    | -         |

## NATIONAL FOREST AREAS

## AREAS BY FOREST SERVICE REGIONS (Continued)

| REGION AND UNIT <sup>1/</sup>       | NUMBER OF UNITS | GROSS AREA WITHIN UNIT BOUNDARIES<br>ACRES | NATIONAL FOREST LANDS, AND OTHER LANDS ADMINISTERED BY THE FOREST SERVICE <sup>4/</sup> |  |                | OTHER LANDS WITHIN UNIT BOUNDARIES <sup>5/</sup><br>ACRES |
|-------------------------------------|-----------------|--|---|--|----------------|---|
|                                     |                 |  | OWNED BY THE UNITED STATES<br>ACRES   | IN THE PROCESS OF ACQUISITION<br>ACRES | TOTAL<br>ACRES |   |
|                                     |                 |  |   |  |                |   |
| REGION 7.....                       | ...             | 9,548,086                                  | 4,253,582   | 6,054                                  | 4,259,636      | 5,288,450   |
| National forests.....               | 7               | 9,287,372                                  | 4,191,862   | 6,054                                  | 4,197,916      | 5,089,456   |
| Purchase units.....                 | 4               | 228,102                                    | 39,220  | -                                      | 39,220         | 188,882   |
| Experimental areas.....             | 2               | 13,628                                     | 5,345   | -                                      | 5,345          | 8,283   |
| Land utilization projects.....      | 4               | 18,984                                     | 17,155  | -                                      | 17,155         | 1,829   |
| REGION 8.....                       | ...             | 20,427,313                                 | 9,954,745   | 17,770                                 | 9,972,515      | 10,454,798  |
| National forests.....               | 24              | 18,871,612                                 | 9,311,023   | 17,770                                 | 9,328,793      | 9,542,819   |
| Purchase units.....                 | 9               | 1,081,680                                  | 169,701   | -                                      | 169,701        | 911,979   |
| Experimental areas.....             | 4               | 3,558                                      | 3,558   | -                                      | 3,558          | -   |
| Land utilization projects.....      | 18              | 470,463                                    | 470,463   | -                                      | 470,463        | -   |
| REGION 9.....                       | ...             | 18,658,580                                 | 8,694,955   | 64,565                                 | 8,759,520      | 9,899,060   |
| National forests.....               | 14              | 17,622,772                                 | 8,397,689   | 64,565                                 | 8,462,254      | 9,160,518   |
| Purchase units.....                 | 6               | 940,166                                    | 201,624   | -                                      | 201,624        | 738,542   |
| Experimental areas.....             | 1               | 17   | 17  | -                                      | 17             | -   |
| Land utilization projects.....      | 8               | 95,625                                     | 95,625  | -                                      | 95,625         | -   |
| REGION 10 (Alaska).....             | ...             | 20,777,546                                 | 20,742,290  | -                                      | 20,742,290     | 35,256  |
| National forests.....               | 2               | 20,777,546                                 | 20,742,290  | -                                      | 20,742,290     | 35,256  |
| TROPICAL RESEARCH CENTER (P.R.).... | ...             | 186,182                                    | 33,064  | 1,557                                  | 34,621         | 151,561   |
| National Forests.....               | 1               | 65,950                                     | 21,078  | 1,201                                  | 22,279         | 43,671  |
| Purchase units.....                 | 2               | 120,205                                    | 11,959  | 356                                    | 12,315         | 107,890   |
| Land utilization projects.....      | 1               | 27   | 27  | -                                      | 27             | -   |

## 1/ DEFINITION OF UNITS:

National forests.--- Areas formally designated or proclaimed as national forests. Acres shown as "National forest lands and other lands administered by the Forest Service" include small administrative sites outside of national forest boundaries and those portions of land utilization projects and other areas over which the Forest Service has supervision located within the national forest boundaries. Land utilization and other areas under Forest Service supervision located outside the national forests are listed under the classifications "Land utilization projects", and "Other areas".

Purchase units.--- Areas established by the Secretary of Agriculture with the concurrence of the National Forest Reservation Commission but not formally designated or proclaimed as national forests. Acreages shown as "National forest lands, and other lands administered by the Forest Service" include all administrative sites outside the established purchase unit boundaries and those portions of the land utilization projects and other areas over which the Forest Service has supervision located within the established purchase unit boundaries. Land utilization and other areas under Forest Service supervision located outside the boundaries are listed under the classifications "Land utilization projects", and "Other areas".

Experimental areas.--- Areas outside of the boundaries of national forests or purchase units which have been reserved and dedicated to forest or range research and experimentation.

Land utilization projects.--- Lands outside the national forests and purchase units that are administered by the Forest Service in pursuance of certain national programs of land utilization and adjustment. Does not include land utilization project lands that are managed by the States or State agencies under lease or cooperative license agreement.

Other areas.--- Lands administered by the Forest Service that are not included in the above designated groups.

2/ Does not include lands within certain State forests in Michigan which have been acquired by the United States with intent to exchange them for State lands within the national forests.

3/ Exclusive of the area at the Beltsville Research Center of the Department of Agriculture that is used by the Forest Service as an experimental area.

4/ Includes national forest lands under the primary jurisdiction of other federal agencies where the national forest withdrawal has not been revoked.

5/ Lands within the unit boundaries in private, state, county, and municipal, etc., ownership, and federal lands over which the Forest Service has no jurisdiction.

ABBREVIATIONS: NF-National forest; PU-Purchase unit; EF, ER, and EA-Experimental forest, range and area; LU-Land Utilization project.

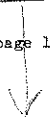
NATIONAL FOREST AREAS

AREAS BY STATES

| STATE AND UNIT <sup>1/</sup>               | GROSS AREA WITHIN UNIT BOUNDARIES | NATIONAL FOREST LANDS, AND OTHER LANDS ADMINISTERED BY THE FOREST SERVICE |                               |            | OTHER LANDS WITHIN UNIT BOUNDARIES | UNIT HEADQUARTERS             | RE-GION |
|--|-----------------------------------|---|-------------------------------|------------|------------------------------------|-------------------------------|---------|
|  |                                   | OWNED BY THE UNITED STATES  | IN THE PROCESS OF ACQUISITION | TOTAL      |                                    |                               |         |
|  |                                   | ACRES   | ACRES                         | ACRES      |                                    |                               |         |
| Alabama                                    |                                   |   |                               |            |                                    |                               |         |
| William E. Bankhead..... NF                | 560,604                           | 178,895   | -                             | 178,895    | 381,709                            | Montgomery..... 8             |         |
| Conecuh..... NF                            | 339,573                           | 83,790  | -                             | 83,790     | 255,783                            | Montgomery..... 8             |         |
| Talladega..... NF                          | 851,122                           | 357,966   | 261                           | 358,227    | 492,895                            | Montgomery..... 8             |         |
| Total..... NF                              | 1,751,299                         | 620,651   | 261                           | 620,912    | 1,130,387                          |                               |         |
| Talladega..... PU                          | 11,520                            | 83  | -                             | 83         | 11,437                             | Montgomery..... 8             |         |
| North Central Alabama Exp. Forest..... EF  | 653                               | 653   | -                             | 653        | -                                  | New Orleans, La..... 8        |         |
| Southern Forest Experiment Station..... EA | 8                                 | 8   | -                             | 8          | -                                  | New Orleans, La..... 8        |         |
| Tuskegee..... AL-8 LU                      | 10,777                            | 10,777  | -                             | 10,777     | -                                  | Montgomery..... 8             |         |
| State total.....                           | 1,774,257                         | 632,172   | 261                           | 632,433    | 1,141,824                          |                               |         |
| Alaska:                                    |                                   |   |                               |            |                                    |                               |         |
| Chugach..... NF                            | 4,734,045                         | 4,726,145   | -                             | 4,726,145  | 7,900                              | Anchorage..... 10             |         |
| Tongass..... NF                            | 16,043,501                        | 16,016,145  | -                             | 16,016,145 | 27,356                             | Juneau..... 10                |         |
| Territory total.....                       | 20,777,546                        | 20,742,290  | -                             | 20,742,290 | 35,256                             |                               |         |
| Arizona:                                   |                                   |   |                               |            |                                    |                               |         |
| Apache..... 2/NF                           | 707,991                           | 677,823   | -                             | 677,823    | 30,168                             | Springerville..... 3          |         |
| Coconino..... NF                           | 1,999,504                         | 1,800,789   | 4,305                         | 1,805,094  | 194,410                            | Flagstaff..... 3              |         |
| Coronado..... 2/NF                         | 1,794,184                         | 1,720,967   | -                             | 1,726,967  | 67,217                             | Tucson..... 3                 |         |
| Gila..... 2/NF                             | 518,483                           | 512,626   | -                             | 512,626    | 5,857                              | Silver City, N. M..... 3      |         |
| Kaibab..... NF                             | 1,780,474                         | 1,715,189   | -                             | 1,715,189  | 65,285                             | Williams..... 3               |         |
| Prescott..... NF                           | 1,457,283                         | 1,248,210   | -                             | 1,248,210  | 209,073                            | Prescott..... 3               |         |
| Sitgreaves..... NF                         | 883,919                           | 744,820   | -                             | 744,820    | 139,099                            | Holbrook..... 3               |         |
| Tonto..... NF                              | 2,961,905                         | 2,902,072   | -                             | 2,902,072  | 59,833                             | Phoenix..... 3                |         |
| Total..... NF                              | 12,103,743                        | 11,328,496  | 4,305                         | 11,332,801 | 770,942                            |                               |         |
| Santa Rita..... ER                         | 53,159                            | 52,604  | -                             | 52,604     | 555                                | Tucson..... 3                 |         |
| State total.....                           | 12,156,902                        | 11,381,100  | 4,305                         | 11,385,405 | 771,497                            |                               |         |
| Arkansas:                                  |                                   |   |                               |            |                                    |                               |         |
| Ouachita..... 2/NF                         | 2,129,272                         | 1,318,659   | 7,860                         | 1,326,519  | 802,753                            | Hot Springs Nat'l Park..... 8 |         |
| Ozark..... NF                              | 1,462,078                         | 1,045,770   | 619                           | 1,046,389  | 415,689                            | Russellville..... 8           |         |
| Total..... NF                              | 3,591,350                         | 2,364,429   | 8,479                         | 2,372,908  | 1,218,442                          |                               |         |
| Crossett..... EF                           | 1,686                             | 1,686   | -                             | 1,686      | -                                  | Crossett..... 8               |         |
| DeValls Bluff..... AK-5 LU                 | 15,071                            | 15,071  | -                             | 15,071     | -                                  | Russellville..... 8           |         |
| Forrest City..... AK-4 LU                  | 11,850                            | 11,850  | -                             | 11,850     | -                                  | Russellville..... 8           |         |
| Marianna-Helena..... AK-3 LU               | 20,611                            | 20,611  | -                             | 20,611     | -                                  | Russellville..... 8           |         |
| Northwest Arkansas..... AK-2 LU            | 14,314                            | 14,314  | -                             | 14,314     | -                                  | Russellville..... 8           |         |
| Total..... LU                              | 61,846                            | 61,846  | -                             | 61,846     | -                                  |                               |         |
| State total.....                           | 3,654,882                         | 2,427,961   | 8,479                         | 2,436,440  | 1,218,442                          |                               |         |
| California:                                |                                   |   |                               |            |                                    |                               |         |
| Angeles..... NF                            | 691,212                           | 648,754   | 720                           | 649,474    | 41,738                             | Los Angeles..... 5            |         |
| Calaveras Big Tree..... NF                 | 379                               | 379   | -                             | 379        | -                                  | Sonora..... 5                 |         |
| Cleveland..... NF                          | 567,103                           | 391,682   | 1,400                         | 393,082    | 174,021                            | San Diego..... 5              |         |
| Eldorado..... 2/NF                         | 885,847                           | 640,619   | 280                           | 640,899    | 244,948                            | Placerville..... 5            |         |
| Inyo..... 2/NF                             | 1,828,986                         | 1,774,176   | 680                           | 1,774,856  | 54,130                             | Bishop..... 5                 |         |
| Klamath..... 2/NF                          | 1,895,427                         | 1,668,939   | 439                           | 1,669,378  | 226,049                            | Yreka..... 5                  |         |
| Lassen..... NF                             | 1,382,630                         | 1,047,372   | 1,482                         | 1,048,854  | 333,776                            | Susanville..... 5             |         |
| Los Padres..... NF                         | 2,027,021                         | 1,749,245   | 1,274                         | 1,750,519  | 276,502                            | Santa Barbara..... 5          |         |
| Mendocino..... NF                          | 1,082,634                         | 867,425   | 2,120                         | 869,545    | 213,089                            | Willows..... 5                |         |
| Modoc..... NF                              | 2,028,070                         | 1,688,779   | 2,683                         | 1,691,462  | 336,608                            | Alturas..... 5                |         |
| Plumas..... NF                             | 1,413,022                         | 1,147,611   | 3,155                         | 1,150,766  | 262,256                            | Quincy..... 5                 |         |
| Rogue River..... 2/NF                      | 56,206                            | 49,261  | -                             | 49,261     | 6,945                              | Medford, Oregon..... 6        |         |
| San Bernardino..... NF                     | 812,633                           | 614,072   | 24                            | 614,096    | 198,537                            | San Bernardino..... 5         |         |
| Sequoia..... NF                            | 1,182,601                         | 1,118,951   | 80                            | 1,118,671  | 63,930                             | Porterville..... 5            |         |
| Shasta..... NF                             | 1,546,019                         | 986,545   | 2,858                         | 989,403    | 556,616                            | Redding..... 5                |         |
| Sierra..... NF                             | 1,411,805                         | 1,295,832   | 240                           | 1,296,072  | 115,733                            | Fresno..... 5                 |         |
| Siskiyou..... 2/NF                         | 38,729                            | 31,740  | -                             | 31,740     | 6,989                              | Grants Pass, Oregon..... 6    |         |
| Six Rivers..... NF                         | 1,086,785                         | 935,267   | 320                           | 936,587    | 151,198                            | Eureka..... 5                 |         |
| Stanislaus..... NF                         | 1,100,330                         | 896,165   | -                             | 896,165    | 204,165                            | Sonora..... 5                 |         |
| Tahoe..... NF                              | 1,190,264                         | 694,150   | 1,248                         | 695,398    | 494,866                            | Nevada City..... 5            |         |
| Toiyabe..... 2/NF                          | 695,783                           | 629,705   | -                             | 629,705    | 66,078                             | Reno, Nevada..... 4           |         |
| Trinity..... NF                            | 1,202,687                         | 1,050,225   | 1,596                         | 1,051,821  | 150,866                            | Redding..... 5                |         |
| Total..... NF                              | 24,126,173                        | 19,926,534  | 20,599                        | 19,947,133 | 4,179,040                          |                               |         |

<sup>1/</sup> See footnote 1 on page 2.

<sup>2/</sup> Unit is in 2 or more states; total area on page 13.



# NATIONAL FOREST AREAS

## AREAS BY STATES

| STATE AND UNIT <sup>1/</sup>          | GROSS AREA WITHIN UNIT BOUNDARIES<br>ACRES | NATIONAL FOREST LANDS, AND OTHER LANDS ADMINISTERED BY THE FOREST SERVICE |  |                | OTHER LANDS WITHIN UNIT BOUNDARIES<br>ACRES | UNIT HEADQUARTERS        | RE-GION |
|---------------------------------------|--|---|--|----------------|---|--------------------------|---------|
|                                       |  | OWNED BY THE UNITED STATES<br>ACRES                                       | IN THE PROCESS OF ACQUISITION<br>ACRES | TOTAL<br>ACRES |   |                          |         |
|                                       |  |   |  |                |   |                          |         |
| California-Continued:                 |  |   |  |                |   |                          |         |
| Northern Redwood..... PU              | 147,179                                    | 14,491  | -                                      | 14,491         | 132,688                                     | Eureka..... 5            |         |
| Institute of Forest Genetics..... EA  | 116  | 116   | -                                      | 116            | -   | Placerville..... 5       |         |
| San Joaquin..... ER                   | 4,580                                      | 4,580   | -                                      | 4,580          | -   | O'Neals..... 5           |         |
| Total..... EA                         | 4,696                                      | 4,696   | -                                      | 4,696          | -   |                          |         |
| Butte Valley..... CF-22 LU            | 18,315                                     | 18,315  | -                                      | 18,315         | -   | Redding..... 5           |         |
| San Joaquin..... CF-21 LU             | 5,157                                      | 5,157   | -                                      | 5,157          | -   | Porterville..... 5       |         |
| Total..... LU                         | 23,472                                     | 23,472  | -                                      | 23,472         | -   |                          |         |
| Feltm Forest Administrative Site..... | 43   | 43  | -                                      | 43             | -   | San Francisco..... 5     |         |
| Stockton Shop Site.....               | 8  | 8   | -                                      | 8              | -   | San Francisco..... 5     |         |
| State total.....                      | 24,301,571                                 | 19,969,244  | 20,599                                 | 19,989,843     | 4,311,728                                   |                          |         |
| Colorado:                             |  |   |  |                |   |                          |         |
| Arapaho..... NF                       | 1,067,022                                  | 990,371   | -                                      | 990,371        | 76,651                                      | Golden..... 2            |         |
| Delta..... NF                         | 368,415                                    | 360,960   | 40                                     | 361,000        | 7,415                                       | Delta..... 2             |         |
| Grand Mesa..... NF                    | 1,759,757                                  | 1,660,147   | -                                      | 1,660,147      | 99,610                                      | Gunnison..... 2          |         |
| Gunnison..... NF                      | 26,671                                     | 26,631  | -                                      | 26,631         | 43  | Price..... 2             |         |
| Manti-LaSal..... 2/NF                 | 1,258,825                                  | 1,084,947   | 40                                     | 1,084,987      | 173,838                                     | Colorado Springs..... 2  |         |
| Pike..... NF                          | 1,910,787                                  | 1,800,322   | -                                      | 1,800,322      | 110,465                                     | Monte Vista..... 2       |         |
| Rio Grande..... NF                    | 1,085,143                                  | 784,051   | 1,280                                  | 785,331        | 299,812                                     | Fort Collins..... 2      |         |
| Roosevelt..... NF                     | 1,264,850                                  | 1,145,111   | -                                      | 1,145,111      | 119,739                                     | Steamboat Springs..... 2 |         |
| Routt..... NF                         | 1,237,922                                  | 1,104,042   | -                                      | 1,104,042      | 133,880                                     | Pueblo..... 2            |         |
| San Isabel..... NF                    | 2,086,474                                  | 1,850,053   | -                                      | 1,850,053      | 236,421                                     | Durango..... 2           |         |
| San Juan..... NF                      | 1,051,295                                  | 956,905   | 910                                    | 957,815        | 97,480                                      | Delta..... 2             |         |
| Uncompahgre..... NF                   | 2,076,387                                  | 1,961,798   | -                                      | 1,961,798      | 114,589                                     | Glenwood Springs..... 2  |         |
| White River..... NF                   |  |   |  |                |   |                          |         |
| Total..... NF                         | 15,193,551                                 | 13,725,338  | 2,270                                  | 13,727,608     | 1,465,943                                   |                          |         |
| Fountain Creek..... CO--2 LU          | 50,088                                     | 9,318   | -                                      | 9,318          | 40,770                                      | Colorado Springs..... 2  |         |
| Northeast Colorado..... CO--21 LU     | 207,691                                    | 207,691   | -                                      | 207,691        | -   | Fort Collins..... 2      |         |
| Southeastern Colorado..... CO--22 LU  | 256,537                                    | 256,537   | -                                      | 256,537        | -   | Pueblo..... 2            |         |
| Southern Utero..... CO--4 LU          | 162,539                                    | 162,539   | -                                      | 162,539        | -   | Pueblo..... 2            |         |
| Total..... LU                         | 676,855                                    | 636,085   | -                                      | 636,085        | 40,770                                      |                          |         |
| State total.....                      | 15,870,406                                 | 14,361,423  | 2,270                                  | 14,363,693     | 1,506,713                                   |                          |         |
| Florida:                              |  |   |  |                |   |                          |         |
| Apalachicola..... NF                  | 639,736                                    | 556,542   | 616                                    | 557,158        | 82,578                                      | Tallahassee..... 8       |         |
| Ocala..... NF                         | 442,679                                    | 360,771   | 1,003                                  | 361,774        | 80,905                                      | Tallahassee..... 8       |         |
| Osceola..... NF                       | 161,814                                    | 157,233   | -                                      | 157,233        | 4,581                                       | Tallahassee..... 8       |         |
| Total..... NF                         | 1,244,229                                  | 1,074,546   | 1,619                                  | 1,076,165      | 168,064                                     |                          |         |
| Withlacoochee..... PL--3 LU           | 114,156                                    | 114,156   | -                                      | 114,156        | -   | Tallahassee..... 8       |         |
| State total.....                      | 1,358,385                                  | 1,188,702   | 1,619                                  | 1,190,321      | 168,064                                     |                          |         |
| Georgia:                              |  |   |  |                |   |                          |         |
| Chattahoochee..... NF                 | 1,518,417                                  | 665,216   | 971                                    | 666,187        | 852,230                                     | Gainesville..... 8       |         |
| Chattahoochee..... PU                 | 71,000                                     | 1,443   | -                                      | 1,443          | 69,557                                      | Gainesville..... 8       |         |
| Lakelands Flatwoods..... GA-21 LU     | 9,285                                      | 9,285   | -                                      | 9,285          | -   | Gainesville..... 8       |         |
| Limestone Valleys..... GA-22 LU       | 11,353                                     | 11,353  | -                                      | 11,353         | -   | Gainesville..... 8       |         |
| North Central..... GA-22 LU           | 28,133                                     | 28,133  | -                                      | 28,133         | -   | Gainesville..... 8       |         |
| Piedmont..... GA--3 LU                | 67,933                                     | 67,933  | -                                      | 67,933         | -   | Gainesville..... 8       |         |
| Total..... LU                         | 116,704                                    | 116,704   | -                                      | 116,704        | -   |                          |         |
| State total.....                      | 1,706,121                                  | 783,363   | 971                                    | 784,334        | 921,787                                     |                          |         |
| Idaho:                                |  |   |  |                |   |                          |         |
| Bitterroot..... 2/NF                  | 461,145                                    | 460,841   | -                                      | 460,841        | 304   | Hamilton, Montana..... 1 |         |
| Boise..... NF                         | 2,950,568                                  | 2,629,536   | -                                      | 2,629,536      | 321,032                                     | Boise..... 4             |         |
| Cache..... 2/NF                       | 263,218                                    | 262,897   | -                                      | 262,897        | 321   | Logan, Utah..... 4       |         |
| Caribou..... 2/NF                     | 1,061,318                                  | 959,459   | 1,504                                  | 960,963        | 100,355                                     | Pocatello..... 4         |         |
| Challis..... NF                       | 2,468,067                                  | 2,447,696   | -                                      | 2,447,696      | 20,371                                      | Challis..... 4           |         |
| Clearwater..... NF                    | 1,294,434                                  | 1,248,502   | -                                      | 1,248,502      | 45,932                                      | Coeur d'Alene..... 1     |         |
| Coeur d'Alene..... NF                 | 802,019                                    | 723,258   | -                                      | 723,258        | 78,761                                      | Coeur d'Alene..... 1     |         |
| Kaniku..... 2/NF                      | 1,059,322                                  | 890,552   | -                                      | 890,552        | 168,830                                     | Sandpoint..... 1         |         |
| Kootenai..... 2/NF                    | 48,851                                     | 48,851  | -                                      | 48,851         | -   | Libby, Montana..... 1    |         |
| Lolo..... 2/NF                        | 466,718                                    | 426,062   | -                                      | 426,062        | 40,656                                      | Missoula, Montana..... 1 |         |
| Nezperce..... NF                      | 2,240,944                                  | 2,195,902   | -                                      | 2,195,902      | 45,042                                      | Grandville..... 1        |         |
| Payette..... NF                       | 2,418,977                                  | 2,307,287   | -                                      | 2,307,287      | 111,690                                     | McCall..... 1            |         |
| St. Joe..... NF                       | 1,089,320                                  | 866,249   | -                                      | 866,249        | 223,071                                     | St. Maries..... 1        |         |
| Salmon..... NF                        | 1,790,944                                  | 1,768,718   | -                                      | 1,768,718      | 22,226                                      | Salmon..... 4            |         |

<sup>1/</sup> See footnote 1 on page 2  
<sup>2/</sup> Unit is in 2 or more states; total area on page 13.

NATIONAL FOREST AREAS

AREAS BY STATES

| STATE AND UNIT 1/                         | GROSS AREA<br>WITHIN UNIT<br>BOUNDARIES<br><br>ACRES | NATIONAL FOREST LANDS,<br>AND OTHER LANDS ADMINISTERED BY THE<br>FOREST SERVICE |   |                    | OTHER LANDS<br>WITHIN UNIT<br>BOUNDARIES<br><br>ACRES | UNIT HEADQUARTERS           | RE-<br>GION |
|---|--|---|---|--------------------|---|-----------------------------|-------------|
|   |  | OWNED<br>BY THE<br>UNITED<br>STATES<br><br>ACRES                                | IN THE<br>PROCESS<br>OF ACQUI-<br>SITION<br><br>ACRES | TOTAL<br><br>ACRES |   |                             |             |
|   |  |   |   |                    |   |                             |             |
| Idaho-Continued                           |  |   |   |                    |   |                             |             |
| Sawtooth.....2/ NF                        | 1,790,357  | 1,731,563   | 160   | 1,731,723          | 58,634  | Twin Falls.....             | 4           |
| Targhee.....2/ NF                         | 1,346,481  | 1,306,951   | -   | 1,306,951          | 39,530  | St. Anthony.....            | 4           |
| Total..... NF                             | 21,552,743   | 20,274,324  | 1,664   | 20,275,988         | 1,276,755   |                             |             |
| Arrowrock..... PU                         | 16,564   | 200   | -   | 200                | 16,364  | Boise.....                  | 4           |
| Southeastern Idaho...ID-1 LU              | 49,770   | 49,770  | -   | 49,770             | -   | Pocatello.....              | 4           |
| Radio Station Site.....                   | 2  | 2   | -   | 2                  | -   |                             |             |
| State total.....                          | 21,619,079   | 20,324,296  | 1,664   | 20,325,960         | 1,293,119   |                             |             |
| Illinois:                                 |  |   |   |                    |   |                             |             |
| Shawnee..... NF                           | 802,383  | 210,953   | -   | 210,953            | 591,430   | Harrisburg.....             | 9           |
| Indiana:                                  |  |   |   |                    |   |                             |             |
| Hoosier..... NF                           | 722,460  | 117,118   | 748   | 117,866            | 604,594   | Bedford.....                | 9           |
| White River-Martin<br>County.....IN-21 LU | 3,180  | 3,180   | -   | 3,180              | -   | Bedford.....                | 9           |
| State total.....                          | 725,640  | 120,298   | 748   | 121,046            | 604,594   |                             |             |
| Iowa:                                     |  |   |   |                    |   |                             |             |
| Chequest..... PU                          | 1,776  | 1,776   | -   | 1,776              | -   | Milwaukee, Wisconsin.....   | 9           |
| Keosauqua..... PU                         | 2,973  | 2,973   | -   | 2,973              | -   | Milwaukee, Wisconsin.....   | 9           |
| Total..... PU                             | 4,749  | 4,749   | -   | 4,749              | -   |                             |             |
| Southern Iowa.....IA-2 LU                 | 946  | 946   | -   | 946                | -   | Milwaukee, Wisconsin.....   | 9           |
| State total.....                          | 5,695  | 5,695   | -   | 5,695              | -   |                             |             |
| Kansas:                                   |  |   |   |                    |   |                             |             |
| Morton County.....KA-21 LU                | 106,585  | 106,585   | -   | 106,585            | -   | Pueblo, Colorado.....       | 2           |
| Kentucky:                                 |  |   |   |                    |   |                             |             |
| Cumberland..... NF                        | 1,357,075  | 458,352   | 711   | 459,063            | 898,012   | Winchester.....             | 7           |
| Jefferson.....2/ PU                       | 54,614   | 116   | -   | 116                | 54,498  | Roanoke, Virginia.....      | 7           |
| State total.....                          | 1,411,689  | 458,468   | 711   | 459,179            | 952,510   |                             |             |
| Louisiana:                                |  |   |   |                    |   |                             |             |
| Kisatchie..... NF                         | 877,066  | 494,770   | -   | 494,770            | 382,296   | Alexandria.....             | 8           |
| Kisatchie..... PU                         | 145,132  | 65,801  | -   | 65,801             | 79,331  | Alexandria.....             | 8           |
| Claiborne Parish....LA-2 LU               | 18,533   | 18,533  | -   | 18,533             | -   | Alexandria.....             | 8           |
| Northwest Louisiana..LA-1 LU              | 12,622   | 12,622  | -   | 12,622             | -   | Alexandria.....             | 8           |
| Total..... LU                             | 31,155   | 31,155  | -   | 31,155             | -   |                             |             |
| State total.....                          | 1,053,353  | 591,726   | -   | 591,726            | 461,627   |                             |             |
| Maine:                                    |  |   |   |                    |   |                             |             |
| White Mountain.....2/ NF                  | 53,551   | 41,004  | -   | 41,004             | 12,547  | Laconia, New Hampshire..... | 7           |
| White Mountain.....2/ PU                  | 27,755   | 4,858   | -   | 4,858              | 22,897  | Laconia, New Hampshire..... | 7           |
| Massabesic..... EF                        | 11,977   | 3,694   | -   | 3,694              | 8,283   | Upper Darby, Pa.....        | 7           |
| Southern Maine.....ME-21 LU               | 725  | 725   | -   | 725                | -   | Upper Darby, Pa.....        | 7           |
| State total.....                          | 94,008   | 50,281  | -   | 50,281             | 43,727  |                             |             |
| Massachusetts:                            |  |   |   |                    |   |                             |             |
| Lawrence Hopkins Memorial. EF             | 1,651  | 1,651   | -   | 1,651              | -   | Upper Darby, Pa.....        | 7           |
| Michigan:                                 |  |   |   |                    |   |                             |             |
| Hawatha..... NF                           | 822,020  | 476,653   | 1,684   | 478,337            | 343,683   | Escanaba.....               | 9           |
| Ruron..... NF                             | 762,279  | 416,069   | 369   | 416,434            | 345,845   | Cadillac.....               | 9           |
| Manistee..... NF                          | 1,254,855  | 445,778   | 3,573   | 449,348            | 805,507   | Cadillac.....               | 9           |
| Marquette..... NF                         | 504,075  | 353,526   | 522   | 354,048            | 150,027   | Escanaba.....               | 9           |
| Ottawa..... NF                            | 1,742,965  | 858,352   | 3,920   | 862,272            | 880,693   | Ironwood.....               | 9           |
| Total..... NF                             | 5,086,194  | 2,550,371   | 10,068  | 2,560,439          | 2,525,755   |                             |             |
| Manistee..... PU                          | 17,284   | -   | -   | -                  | 17,284  | Cadillac.....               | 9           |
| AuSable.....MI-2 LU                       | 16   | 16  | -   | 16                 | -   | Cadillac.....               | 9           |
| N.Muskegon Sand DunesMI-21 LU             | 640  | 640   | -   | 640                | -   | Cadillac.....               | 9           |
| S.Muskegon Sand DunesMI-22 LU             | 600  | 600   | -   | 600                | -   | Cadillac.....               | 9           |
| W.Ottawa Sand Dunes..MI-23 LU             | 6,228  | 6,228   | -   | 6,228              | -   | Cadillac.....               | 9           |
| Total..... LU                             | 7,484  | 7,484   | -   | 7,484              | -   |                             |             |
| State total.....                          | 5,110,962  | 2,557,855   | 10,068  | 2,567,923          | 2,543,039   |                             |             |

1/ See footnote 1 on page 2  
 2/ Units in 2 or more states; total area on page 13.  
 See footnote 2 on page 2.

## NATIONAL FOREST AREAS

## AREAS BY STATES

| STATE AND UNIT <sup>1/</sup>        | GROSS AREA<br>WITHIN UNIT<br>BOUNDARIES | NATIONAL FOREST LANDS,<br>AND OTHER LANDS ADMINISTERED BY THE<br>FOREST SERVICE |  |            | OTHER LANDS<br>WITHIN UNIT<br>BOUNDARIES | UNIT HEADQUARTERS               | RE-<br>GION |
|-------------------------------------|---|---|--|------------|--|---------------------------------|-------------|
|                                     |   | OWNED<br>BY THE<br>UNITED<br>STATES   | IN THE<br>PROCESS<br>OF ACQUI-<br>SITION | TOTAL      |  |                                 |             |
|                                     |   | ACRES   | ACRES                                    | ACRES      |  |                                 |             |
| <b>Minnesota:</b>                   |   |   |  |            |  |                                 |             |
| Chippewa..... NF                    | 1,313,643                               | 637,084   | 5,088                                    | 642,172    | 671,471                                  | Cass Lake.....                  | 9           |
| Superior..... NF                    | 2,897,032                               | 1,956,236   | 46,227                                   | 2,002,463  | 894,569                                  | Duluth.....                     | 9           |
| Total..... NF                       | 4,210,675                               | 2,593,320   | 51,315                                   | 2,644,635  | 1,566,040                                |                                 |             |
| Superior..... PU                    | 854,600                                 | 188,954   | -  | 188,954    | 665,646                                  | Duluth.....                     | 9           |
| State total.....                    | 5,065,275                               | 2,782,274   | 51,315                                   | 2,833,589  | 2,231,686                                |                                 |             |
| <b>Mississippi:</b>                 |   |   |  |            |  |                                 |             |
| Bienville..... NF                   | 382,820                                 | 175,657   | -  | 175,657    | 207,163                                  | Jackson.....                    | 8           |
| DeSoto..... NF                      | 1,213,740                               | 500,345   | -  | 500,345    | 713,395                                  | Jackson.....                    | 8           |
| Holly Springs..... NF               | 462,040                                 | 123,066   | 80                                       | 123,146    | 338,894                                  | Jackson.....                    | 8           |
| Homochitto..... NF                  | 373,495                                 | 189,065   | 5  | 189,070    | 184,425                                  | Jackson.....                    | 8           |
| Total..... NF                       | 2,432,095                               | 988,133   | 85                                       | 988,218    | 1,443,877                                |                                 |             |
| Delta..... PU                       | 219,146                                 | 58,956  | -  | 58,956     | 160,190                                  | Jackson.....                    | 8           |
| DeSoto..... PU                      | 123,691                                 | -   | -  | -          | 123,691                                  | Jackson.....                    | 8           |
| Total..... PU                       | 342,837                                 | 58,956  | -  | 58,956     | 283,881                                  |                                 |             |
| McNeill..... EF                     | 1,211                                   | 1,211   | -  | 1,211      | -  | New Orleans, La.....            | 8           |
| Natchez Trace..... MS--9 LU         | 25,863                                  | 25,863  | -  | 25,863     | -  | Jackson.....                    | 8           |
| Northeast Mississippi..... MS--8 LU | 39,369                                  | 39,369  | -  | 39,369     | -  | Jackson.....                    | 8           |
| Yalobusha..... MS-21 LU             | 20,286                                  | 20,286  | -  | 20,286     | -  | Jackson.....                    | 8           |
| Total..... LU                       | 85,518                                  | 85,518  | -  | 85,518     | -  |                                 |             |
| State total.....                    | 2,861,661                               | 1,133,818   | 85                                       | 1,133,903  | 1,727,758                                |                                 |             |
| <b>Missouri:</b>                    |   |   |  |            |  |                                 |             |
| Clark..... NF                       | 1,972,291                               | 902,326   | 975                                      | 903,301    | 1,068,990                                | Rolla, Mo. and Harrisburg, Ill. | 9           |
| Mark Twain..... NF                  | 1,349,537                               | 450,964   | 677                                      | 451,641    | 897,896                                  | Rolla.....                      | 9           |
| Total..... NF                       | 3,321,828                               | 1,353,290   | 1,652                                    | 1,354,942  | 1,966,886                                |                                 |             |
| Mark Twain..... PU                  | 63,013                                  | 7,401   | -  | 7,401      | 55,612                                   | Rolla.....                      | 9           |
| Cedar Creek..... MO-21 LU           | 12,938                                  | 12,938  | -  | 12,938     | -  | Rolla.....                      | 9           |
| State total.....                    | 3,397,779                               | 1,373,629   | 1,652                                    | 1,375,281  | 2,022,498                                |                                 |             |
| <b>Montana:</b>                     |   |   |  |            |  |                                 |             |
| Beaverhead..... NF                  | 2,216,401                               | 2,131,115   | -  | 2,131,115  | 85,286                                   | Dillon.....                     | 1           |
| Bitterroot..... <sup>2/</sup> NF    | 1,188,188                               | 1,113,812   | -  | 1,113,812  | 74,376                                   | Hamilton.....                   | 1           |
| Custer..... <sup>2/</sup> NF        | 1,196,569                               | 1,097,769   | -  | 1,097,769  | 98,800                                   | Billings.....                   | 1           |
| Deerlodge..... NF                   | 1,329,841                               | 1,134,660   | -  | 1,134,660  | 195,181                                  | Butte.....                      | 1           |
| Flathead..... NF                    | 2,625,402                               | 2,336,396   | -  | 2,336,396  | 289,006                                  | Kalispell.....                  | 1           |
| Gallatin..... NF                    | 2,129,750                               | 1,700,139   | -  | 1,700,139  | 429,611                                  | Bozeman.....                    | 1           |
| Helena..... NF                      | 1,156,679                               | 966,613   | -  | 966,613    | 190,066                                  | Helena.....                     | 1           |
| Kaniksu..... <sup>2/</sup> NF       | 421,376                                 | 447,147   | -  | 447,147    | 44,229                                   | Sandpoint, Idaho.....           | 1           |
| Kootenai..... <sup>2/</sup> NF      | 2,091,070                               | 1,769,095   | 440                                      | 1,769,535  | 321,535                                  | Libby.....                      | 1           |
| Lewis and Clark..... NF             | 2,031,611                               | 1,862,011   | -  | 1,862,011  | 169,600                                  | Great Falls.....                | 1           |
| Lolo..... <sup>2/</sup> NF          | 2,599,057                               | 2,076,636   | -  | 2,076,636  | 522,421                                  | Missoula.....                   | 1           |
| Total..... NF                       | 19,055,944                              | 16,635,393  | 440                                      | 16,635,833 | 2,420,111                                |                                 |             |
| Buffalo Creek..... MT-23 LU         | 73,717                                  | 73,717  | -  | 73,717     | -  | Great Falls.....                | 1           |
| Central Montana..... MT-22 LU       | 103,108                                 | 103,108   | -  | 103,108    | -  | Great Falls.....                | 1           |
| Kinsey Land Use..... MT-24 LU       | 15,674                                  | 15,674  | -  | 15,674     | -  | Billings.....                   | 1           |
| Lower Yellowstone..... MT--4 LU     | 391,933                                 | 391,933   | -  | 391,933    | -  | Billings.....                   | 1           |
| Milk River Land..... MT--2 LU       | 953,347                                 | 953,347   | -  | 953,347    | -  | Great Falls.....                | 1           |
| Musselshell..... MT--3 LU           | 268,309                                 | 268,309   | -  | 268,309    | -  | Great Falls.....                | 1           |
| Southeast Montana..... MT-21 LU     | 129,765                                 | 129,765   | -  | 129,765    | -  | Billings.....                   | 1           |
| Total..... LU                       | 1,935,853                               | 1,935,853   | -  | 1,935,853  | -  |                                 |             |
| Aerial Supply Depot.....            | 71                                      | 71  | -  | 71         | -  | Missoula.....                   | 1           |
| Automotive Shop Site.....           | 11                                      | 11  | -  | 11         | -  | Missoula.....                   | 1           |
| Radio Station Site.....             | 1                                       | 1   | -  | 1          | -  | Missoula.....                   | 1           |
| State total.....                    | 20,991,880                              | 18,571,329  | 440                                      | 18,571,769 | 2,420,111                                |                                 |             |
| <b>Nebraska:</b>                    |   |   |  |            |  |                                 |             |
| Nebraska..... NF                    | 207,263                                 | 206,082   | -  | 206,082    | 1,181                                    | Lincoln.....                    | 2           |
| Pine Ridge..... NB--1 LU            | 133,634                                 | 133,634   | -  | 133,634    | -  | Lincoln.....                    | 2           |
| State total.....                    | 340,897                                 | 339,716   | -  | 339,716    | 1,181                                    |                                 |             |
| <b>Nevada:</b>                      |   |   |  |            |  |                                 |             |
| Eldorado..... <sup>2/</sup> NF      | 400                                     | 400   | -  | 400        | -  | Flacerville, California.....    | 5           |
| Humboldt..... NF                    | 2,679,056                               | 2,507,869   | 1,280                                    | 2,509,149  | 169,907                                  | Elko.....                       | 4           |
| Inyo..... <sup>2/</sup> NF          | 62,348                                  | 60,576  | -  | 60,576     | 1,772                                    | Bishop, California.....         | 5           |

<sup>1/</sup> See footnote 1 on page 2<sup>2/</sup> Unit is in 2 or more states; total area on page 13.

NATIONAL FOREST AREAS

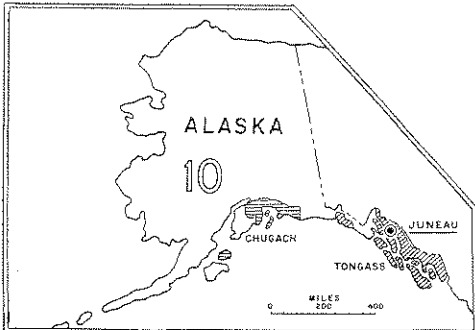
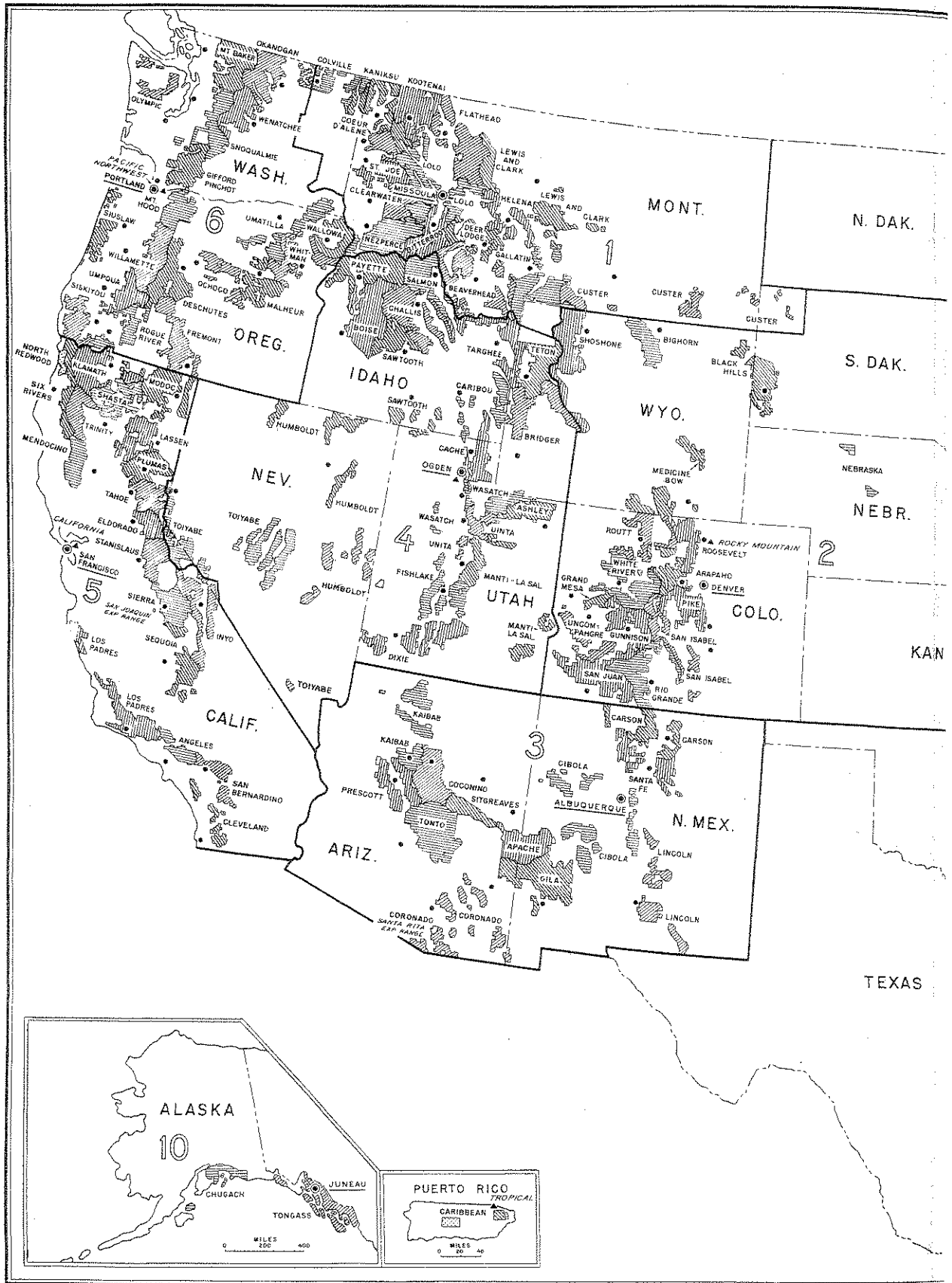
AREAS BY STATES

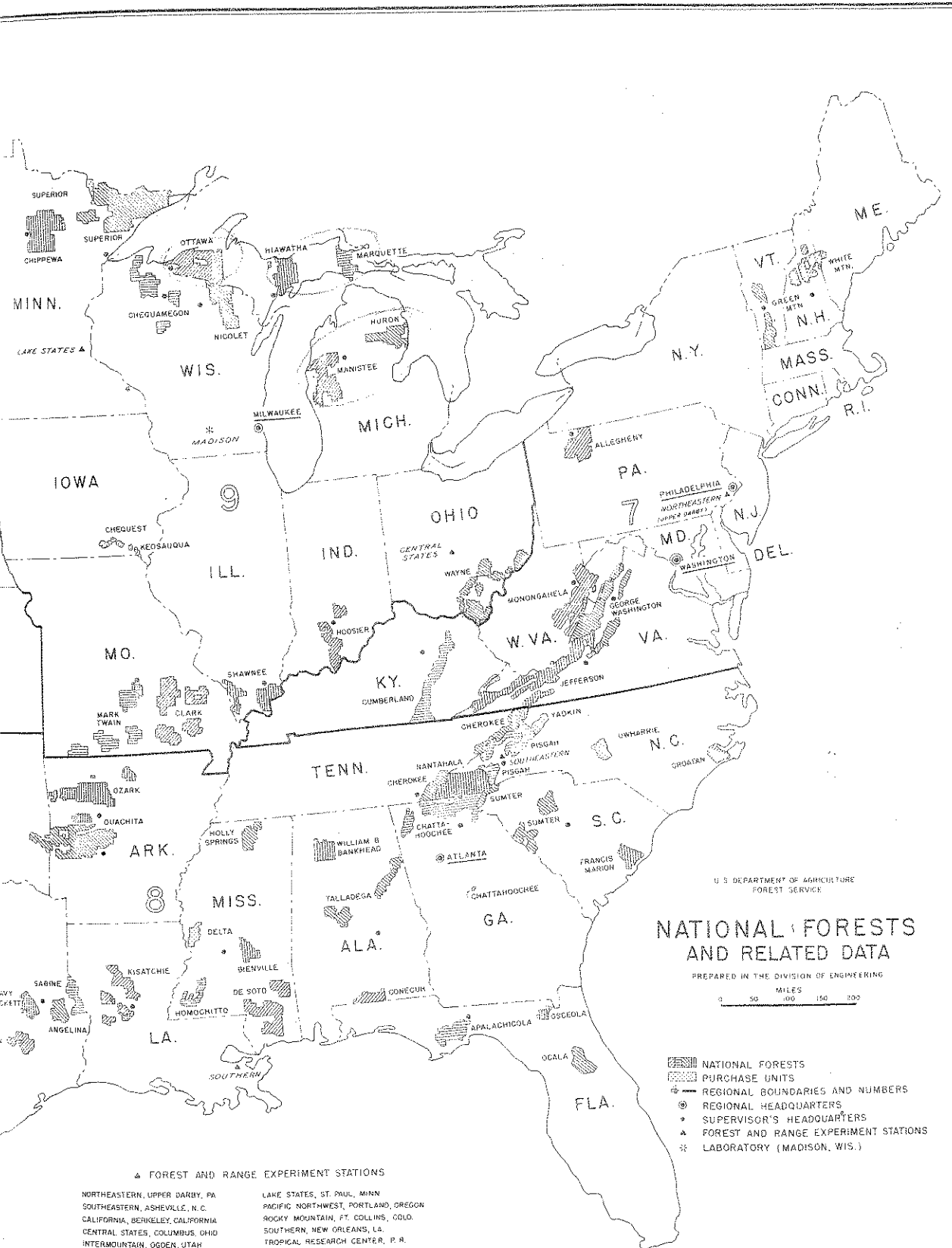
| STATE AND UNIT <sup>1/</sup>                | GROSS AREA WITHIN UNIT BOUNDARIES<br>ACRES | NATIONAL FOREST LANDS, AND OTHER LANDS ADMINISTERED BY THE FOREST SERVICE |  |                | OTHER LANDS WITHIN UNIT BOUNDARIES<br>ACRES | UNIT HEADQUARTERS           | RE-GION |
|---|--|---|--|----------------|---|-----------------------------|---------|
|   |  | OWNED BY THE UNITED STATES<br>ACRES                                       | IN THE PROCESS OF ACQUISITION<br>ACRES | TOTAL<br>ACRES |   |                             |         |
|   |  |   |  |                |   |                             |         |
| Nevada (Continued)                          |  |   |  |                |   |                             |         |
| Toiyabe.....2/NF                            | 2,636,922                                  | 2,489,066   | 160                                    | 2,489,226      | 147,696                                     | Reno.....                   | 4       |
| Radio Station Site.....2/NF                 | 1  | 1   | -                                      | 1              | -   | Reno.....                   | 4       |
| State total                                 | 5,378,727                                  | 5,057,912   | 1,440                                  | 5,059,352      | 319,375                                     |                             |         |
| New Hampshire:                              |  |   |  |                |   |                             |         |
| White Mountain.....2/NF                     | 798,291                                    | 674,246   | 135                                    | 674,381        | 123,910                                     | Laconia.....                | 7       |
| White Mountain.....2/PU                     | 6,674                                      | 3,158   | -                                      | 3,158          | 3,516                                       | Laconia.....                | 7       |
| State total                                 | 804,965                                    | 677,404   | 135                                    | 677,539        | 127,426                                     |                             |         |
| New Mexico:                                 |  |   |  |                |   |                             |         |
| Apache.....2/NF                             | 1,009,553                                  | 887,778   | -                                      | 887,778        | 121,775                                     | Springerville, Arizona..... | 3       |
| Carson.....NF                               | 1,288,009                                  | 1,225,477   | -                                      | 1,225,477      | 62,532                                      | Taos.....                   | 3       |
| Cibola.....NF                               | 2,275,282                                  | 1,580,752   | 801                                    | 1,581,553      | 693,729                                     | Albuquerque.....            | 3       |
| Coronado.....2/NF                           | 72,492                                     | 69,567  | -                                      | 69,567         | 2,925                                       | Tucson, Arizona.....        | 3       |
| Gila.....2/NF                               | 2,426,976                                  | 2,370,144   | 321                                    | 2,370,465      | 56,511                                      | Silver City.....            | 3       |
| Lincoln.....NF                              | 1,444,316                                  | 1,185,842   | -                                      | 1,185,842      | 258,474                                     | Alamogordo.....             | 3       |
| Santa Fe.....NF                             | 1,364,447                                  | 1,233,550   | 200                                    | 1,233,750      | 130,697                                     | Santa Fe.....               | 3       |
| Total                                       | 9,881,075                                  | 8,553,110   | 1,322                                  | 8,554,432      | 1,326,643                                   |                             |         |
| Central Curry.....NM-26 LU                  | 2,099                                      | 2,099   | -                                      | 2,099          | -   | Albuquerque.....            | 3       |
| Cuba-Rio Puerco.....NM-22 LU                | 193,590                                    | 193,590   | -                                      | 193,590        | -   | Santa Fe.....               | 3       |
| Gabaldon Grant.....NM-12 LU                 | 10,610                                     | 8,001   | -                                      | 8,001          | 2,609                                       | Santa Fe.....               | 3       |
| Hope Land.....NM-4 LU                       | 12,773                                     | 12,773  | -                                      | 12,773         | -   | Alamogordo.....             | 3       |
| Mills.....NM-5 LU                           | 75,481                                     | 75,481  | -                                      | 75,481         | -   | Albuquerque.....            | 3       |
| Northern New Mexico Grant Land.....NM-25 LU | 238,112                                    | 238,112   | -                                      | 238,112        | -   | Santa Fe.....               | 3       |
| Ojo de San Jose.....NM-9 LU                 | 4,340                                      | 3,987   | -                                      | 3,987          | 353   | Santa Fe.....               | 3       |
| Taos.....NM-2 LU                            | 114,298                                    | 71,678  | -                                      | 71,678         | 42,620                                      | Taos.....                   | 3       |
| Union County.....NM-21 LU                   | 57,622                                     | 57,622  | -                                      | 57,622         | -   | Albuquerque.....            | 3       |
| Total                                       | 708,925                                    | 663,343   | -                                      | 663,343        | 45,582                                      |                             |         |
| Fort Bayard.....                            | 8,782                                      | 8,782   | -                                      | 8,782          | -   | Silver City.....            | 3       |
| Other Areas                                 | 10   | 10  | -                                      | 10             | -   |                             |         |
| State total                                 | 10,598,792                                 | 9,225,245   | 1,322                                  | 9,226,567      | 1,372,225                                   |                             |         |
| New York:                                   |  |   |  |                |   |                             |         |
| Hector.....NY-21 LU                         | 13,237                                     | 13,237  | -                                      | 13,237         | -   | Upper Darby, Pa.....        | 7       |
| New York Land.....NY-4 LU                   | 510  | 510   | -                                      | 510            | -   | Upper Darby, Pa.....        | 7       |
| State total                                 | 13,747                                     | 13,747  | -                                      | 13,747         | -   |                             |         |
| North Carolina:                             |  |   |  |                |   |                             |         |
| Cherokee.....2/NF                           | 327  | 327   | -                                      | 327            | -   | Cleveland, Tennessee.....   | 8       |
| Croatan.....NF                              | 294,610                                    | 152,351   | -                                      | 152,351        | 142,259                                     | Asheville.....              | 8       |
| Mantahala.....NF                            | 1,349,000                                  | 447,551   | 20                                     | 447,571        | 901,429                                     | Asheville.....              | 8       |
| Pisgah.....NF                               | 1,177,303                                  | 479,690   | 40                                     | 479,730        | 697,573                                     | Asheville.....              | 8       |
| Total                                       | 2,821,240                                  | 1,079,919   | 60                                     | 1,079,979      | 1,741,261                                   |                             |         |
| Mantahala.....PU                            | 17,027                                     | 27  | -                                      | 27             | 17,000                                      | Asheville.....              | 8       |
| Uwharrie.....PU                             | 291,873                                    | 43,391  | -                                      | 43,391         | 248,482                                     | Asheville.....              | 8       |
| Yadkin.....PU                               | 194,496                                    | -   | -                                      | -              | 194,496                                     | Asheville.....              | 8       |
| Total                                       | 503,396                                    | 43,418  | -                                      | 43,418         | 459,978                                     |                             |         |
| Caswell.....NC-21 LU                        | 14,037                                     | 14,037  | -                                      | 14,037         | -   | Asheville.....              | 8       |
| State total                                 | 3,338,673                                  | 1,137,374   | 60                                     | 1,137,434      | 2,201,239                                   |                             |         |
| North Dakota:                               |  |   |  |                |   |                             |         |
| Souris.....PU                               | 520  | 520   | -                                      | 520            | -   | Milwaukee, Wisconsin.....   | 9       |
| Cedar.....ND-25 LU                          | 6,717                                      | 6,717   | -                                      | 6,717          | -   | Billings, Montana.....      | 1       |
| Sheyenne River.....ND-6 LU                  | 71,077                                     | 71,077  | -                                      | 71,077         | -   | Cass Lake, Minnesota.....   | 9       |
| Western North Dakota.....ND-24 LU           | 1,026,218                                  | 1,026,218   | -                                      | 1,026,218      | -   | Billings, Montana.....      | 1       |
| Total                                       | 1,104,012                                  | 1,104,012   | -                                      | 1,104,012      | -   |                             |         |
| State total                                 | 1,104,532                                  | 1,104,532   | -                                      | 1,104,532      | -   |                             |         |
| Ohio:                                       |  |   |  |                |   |                             |         |
| Wayne.....NF                                | 1,454,975                                  | 106,089   | 62                                     | 106,151        | 1,348,824                                   | Bedford, Indiana.....       | 9       |

<sup>1/</sup> See footnote 1 on page 2.

<sup>2/</sup> Unit is in 2 or more states; total area on page 13.








U.S. DEPARTMENT OF AGRICULTURE  
FOREST SERVICE

### NATIONAL FORESTS AND RELATED DATA

PREPARED IN THE DIVISION OF ENGINEERING



- NATIONAL FORESTS
- PURCHASE UNITS
- REGIONAL BOUNDARIES AND NUMBERS
- REGIONAL HEADQUARTERS
- SUPERVISOR'S HEADQUARTERS
- FOREST AND RANGE EXPERIMENT STATIONS
- LABORATORY (MADISON, WIS.)

**▲ FOREST AND RANGE EXPERIMENT STATIONS**

- NORTHEASTERN, UPPER DARBY, PA.
- SOUTHEASTERN, ASHEVILLE, N. C.
- CALIFORNIA, BERKELEY, CALIFORNIA
- CENTRAL STATES, COLUMBUS, OHIO
- INTERMOUNTAIN, OGDEN, UTAH
- LAKE STATES, ST. PAUL, MINN.
- PACIFIC NORTHWEST, PORTLAND, OREGON
- ROCKY MOUNTAIN, FT. COLLINS, COLO.
- SOUTHERN, NEW ORLEANS, LA.
- TROPICAL RESEARCH CENTER, P. R.

## NATIONAL FOREST AREAS

## AREAS BY STATES

| STATE AND UNIT <sup>1/</sup>   | GROSS AREA<br>WITHIN UNIT<br>BOUNDARIES | NATIONAL FOREST LANDS,<br>AND OTHER LANDS ADMINISTERED BY THE<br>FOREST SERVICE |  |            | OTHER LANDS<br>WITHIN UNIT<br>BOUNDARIES | UNIT HEADQUARTERS                             | RE-<br>GION |
|--------------------------------|---|---|--|------------|--|---|-------------|
|                                |   | OWNED<br>BY THE<br>UNITED<br>STATES   | IN THE<br>PROCESS<br>OF ACQUI-<br>SITION | TOTAL      |  |   |             |
|                                |   | ACRES   | ACRES                                    | ACRES      |  |   |             |
| Oklahoma:                      |   |   |  |            |  |   |             |
| Ouachita.....2/ NF             | 291,509                                 | 183,319   | 6,295                                    | 189,614    | 101,895                                  | Hot Springs National Park,<br>Arkansas..... 8 |             |
| Cimarron.....OK-21 LU          | 15,243                                  | 15,243  | -  | 15,243     | -  | Amarillo, Texas..... 3                        |             |
| McCurtain County...OK-24 LU    | 35,058                                  | 35,058  | -  | 35,058     | -  | Hot Springs National Park,<br>Arkansas..... 8 |             |
| Roger Mills.....OK-22 LU       | 30,968                                  | 30,968  | -  | 30,968     | -  | Amarillo, Texas..... 3                        |             |
| Total..... LU                  | 81,269                                  | 81,269  | -  | 81,269     | -  |   |             |
| State total.....               | 372,778                                 | 264,588   | 6,295                                    | 270,883    | 101,895                                  |   |             |
| Oregon:                        |   |   |  |            |  |   |             |
| Deschutes..... NF              | 1,927,401                               | 1,659,368   | -  | 1,659,368  | 268,033                                  | Bend..... 6                                   |             |
| Fremont..... NF                | 1,772,641                               | 1,254,595   | 173                                      | 1,254,768  | 517,873                                  | Lakeview..... 6                               |             |
| Klamath.....2/ NF              | 32,119                                  | 29,659  | -  | 29,659     | 2,460                                    | Yreka, California..... 5                      |             |
| Malheur..... NF                | 1,275,914                               | 1,204,828   | -  | 1,204,828  | 71,086                                   | John Day..... 6                               |             |
| Mt. Hood..... NF               | 1,183,886                               | 1,115,344   | -  | 1,115,344  | 68,542                                   | Portland..... 6                               |             |
| Ochoco..... NF                 | 980,846                                 | 845,876   | -  | 845,876    | 134,970                                  | Medford..... 6                                |             |
| Rogue River.....2/ NF          | 1,148,832                               | 839,290   | -  | 839,290    | 309,542                                  | Grants Pass..... 6                            |             |
| Siskiyou.....2/ NF             | 1,101,945                               | 1,046,607   | 927                                      | 1,047,534  | 54,411                                   | Prineville..... 6                             |             |
| Siuslaw..... NF                | 878,161                                 | 621,044   | -  | 621,044    | 257,117                                  | Corvallis..... 6                              |             |
| Umatilla.....2/ NF             | 1,192,176                               | 1,075,938   | -  | 1,075,938  | 116,238                                  | Pendleton..... 6                              |             |
| Umpqua..... NF                 | 1,180,905                               | 978,704   | -  | 978,704    | 202,201                                  | Roseburg..... 6                               |             |
| Wallowa..... NF                | 1,073,973                               | 979,279   | -  | 979,279    | 94,694                                   | Baker..... 6                                  |             |
| Whitman..... NF                | 1,568,433                               | 1,511,648   | -  | 1,511,648  | 56,785                                   | Baker..... 6                                  |             |
| Willamette..... NF             | 1,819,977                               | 1,666,036   | -  | 1,666,036  | 153,941                                  | Eugene..... 6                                 |             |
| Total..... NF                  | 17,137,209                              | 14,828,216  | 1,100                                    | 14,829,316 | 2,307,893                                |   |             |
| Central Oregon.....OR--2 LU    | 105,925                                 | 105,925   | -  | 105,925    | -  | Prineville..... 6                             |             |
| State total.....               | 17,243,134                              | 14,934,141  | 1,100                                    | 14,935,241 | 2,307,893                                |   |             |
| Pennsylvania:                  |   |   |  |            |  |   |             |
| Allegheny..... NF              | 736,577                                 | 467,170   | 241                                      | 467,411    | 269,166                                  | Warren..... 7                                 |             |
| Allegheny..... PU              | 4,575                                   | 3,667   | -  | 3,667      | 908                                      | Warren..... 7                                 |             |
| State total.....               | 741,152                                 | 470,837   | 241                                      | 471,078    | 270,074                                  |   |             |
| Puerto Rico:                   |   |   |  |            |  |   |             |
| Caribbean..... NF              | 65,950                                  | 21,078  | 1,201                                    | 22,279     | 43,671                                   | Rio Piedras..... TRC                          |             |
| Luquillo..... PU               | 8,205                                   | 5,243   | 356                                      | 5,599      | 2,606                                    | Rio Piedras..... TRC                          |             |
| Toro Negro..... PU             | 112,000                                 | 6,716   | -  | 6,716      | 105,284                                  | Rio Piedras..... TRC                          |             |
| Total..... PU                  | 120,205                                 | 11,959  | 356                                      | 12,315     | 107,890                                  |   |             |
| St. Just..... LU               | 27                                      | 27  | -  | 27         | -  | Rio Piedras..... TRC                          |             |
| Territory total.....           | 186,182                                 | 33,064  | 1,557                                    | 34,621     | 151,561                                  |   |             |
| South Carolina:                |   |   |  |            |  |   |             |
| Francis Marion..... NF         | 414,701                                 | 245,654   | -  | 245,654    | 169,047                                  | Columbia..... 8                               |             |
| Sumter..... NF                 | 1,008,639                               | 341,624   | -  | 341,624    | 667,015                                  | Columbia..... 8                               |             |
| State total.....               | 1,423,340                               | 587,278   | -  | 587,278    | 836,062                                  |   |             |
| South Dakota:                  |   |   |  |            |  |   |             |
| Black Hills.....2/ NF          | 1,325,558                               | 1,045,441   | -  | 1,045,441  | 280,117                                  | Custer..... 2                                 |             |
| Custer.....2/ NF               | 77,826                                  | 73,707  | -  | 73,707     | 4,119                                    | Billings, Montana..... 1                      |             |
| Total..... NF                  | 1,403,384                               | 1,119,148   | -  | 1,119,148  | 284,236                                  |   |             |
| Bad Lands-Fall River.SD--1 LU  | 595,680                                 | 595,680   | -  | 595,680    | -  | Custer..... 2                                 |             |
| Fort Sully.....SD--5 LU        | 14,896                                  | 14,896  | -  | 14,896     | -  | Custer..... 2                                 |             |
| Little Moreau.....SD--4 LU     | 3,304                                   | 3,304   | -  | 3,304      | -  | Billings, Montana..... 1                      |             |
| Perkins-Corson.....SD-21 LU    | 155,428                                 | 155,428   | -  | 155,428    | -  | Billings, Montana..... 1                      |             |
| S. Central So. Dakota.SD--2 LU | 115,819                                 | 115,819   | -  | 115,819    | -  | Custer..... 2                                 |             |
| Total..... LU                  | 885,127                                 | 885,127   | -  | 885,127    | -  |   |             |
| State total.....               | 2,288,511                               | 2,004,275   | -  | 2,004,275  | 284,236                                  |   |             |
| Tennessee:                     |   |   |  |            |  |   |             |
| Cherokee.....2/ NF             | 1,204,102                               | 594,768   | -  | 594,768    | 609,334                                  | Cleveland..... 8                              |             |
| Cherokee..... PU               | 7,795                                   | -   | -  | -          | 7,795                                    | Cleveland..... 8                              |             |
| Steele Creek.....TN-21 LU      | 1,212                                   | 1,212   | -  | 1,212      | -  | Cleveland..... 8                              |             |
| State total.....               | 1,213,109                               | 595,980   | -  | 595,980    | 617,129                                  |   |             |
| Texas:                         |   |   |  |            |  |   |             |
| Angelina..... NF               | 391,300                                 | 154,392   | -  | 154,392    | 236,908                                  | Lufkin..... 8                                 |             |
| Davy Crockett..... NF          | 394,200                                 | 161,556   | -  | 161,556    | 232,644                                  | Lufkin..... 8                                 |             |
| Sabine..... NF                 | 439,665                                 | 183,842   | -  | 183,842    | 255,823                                  | Lufkin..... 8                                 |             |
| Sam Houston..... NF            | 491,800                                 | 158,204   | -  | 158,204    | 333,596                                  | Lufkin..... 8                                 |             |
| Total..... NF                  | 1,716,965                               | 657,994   | -  | 657,994    | 1,058,971                                |   |             |

<sup>1/</sup> See footnote 1 on page 2.<sup>2/</sup> Unit is in 2 or more states; total area on page 13.

NATIONAL FOREST AREAS

AREAS BY STATES

| STATE AND UNIT <sup>1/</sup>   | NATIONAL FOREST LANDS,<br>AND OTHER LANDS ADMINISTERED BY THE<br>FOREST SERVICE |                               |       |           | OTHER LANDS<br>WITHIN UNIT<br>BOUNDARIES | UNIT HEADQUARTERS          | RE-<br>GION |
|--------------------------------|---|-------------------------------|-------|-----------|--|----------------------------|-------------|
|                                | GROSS AREA<br>WITHIN UNIT<br>BOUNDARIES   | OWNED BY THE UNITED STATES    |       |           |  |                            |             |
|                                |   | IN THE PROCESS OF ACQUISITION | TOTAL |           |  |                            |             |
| ACRES                          | ACRES   | ACRES                         | ACRES | ACRES     | ACRES                                    |                            |             |
| Texas-Continued:               |   |                               |       |           |  |                            |             |
| Boggy Creek.....TX-22 LU       | 576   | 576                           | -     | 576       | -  | Amarillo, Texas.....       | 3           |
| Cross Timbers.....TX-25 LU     | 20,332  | 20,332                        | -     | 20,332    | -  | Amarillo, Texas.....       | 3           |
| Dallam County.....TX-23 LU     | 77,182  | 77,182                        | -     | 77,182    | -  | Amarillo, Texas.....       | 3           |
| Ladonia.....TX-29 LU           | 2,663   | 2,663                         | -     | 2,663     | -  | Amarillo, Texas.....       | 3           |
| McClellan Creek.....TX-24 LU   | 1,449   | 1,449                         | -     | 1,449     | -  | Amarillo, Texas.....       | 3           |
| Northeast Texas.....TX-7 LU    | 15,066  | 15,066                        | -     | 15,066    | -  | Amarillo, Texas.....       | 3           |
| Tierra Blanca.....TX-21 LU     | 7,677   | 7,677                         | -     | 7,677     | -  | Amarillo, Texas.....       | 3           |
| Total.....LU                   | 124,945   | 124,945                       | -     | 124,945   | -  |                            |             |
| State total.....               | 1,841,910   | 782,939                       | -     | 782,939   | 1,058,971                                |                            |             |
| Utah:                          |   |                               |       |           |  |                            |             |
| Ashley.....NF                  | 1,313,461   | 1,282,829                     | -     | 1,282,829 | 30,632                                   | Vernal.....                | 4           |
| Cache.....2/NF                 | 953,115   | 386,853                       | 4,524 | 391,377   | 561,738                                  | Logan.....                 | 4           |
| Caribou.....2/NF               | 9,095   | 6,474                         | -     | 6,474     | 2,621                                    | Pocatello, Idaho.....      | 4           |
| Dixie.....NF                   | 1,936,885   | 1,839,547                     | -     | 1,839,547 | 97,338                                   | Cedar City.....            | 4           |
| Pishlake.....NF                | 1,526,909   | 1,415,673                     | -     | 1,415,673 | 111,236                                  | Richfield.....             | 4           |
| Manti-LaSal.....2/NF           | 1,312,695   | 1,237,128                     | -     | 1,237,128 | 75,567                                   | Price.....                 | 4           |
| Sawtooth.....2/NF              | 92,463  | 71,117                        | -     | 71,117    | 21,286                                   | Twin Falls, Idaho.....     | 4           |
| Uinta.....NF                   | 854,615   | 774,721                       | -     | 774,721   | 79,894                                   | Frovo.....                 | 4           |
| Wasatch.....2/NF               | 920,560   | 790,497                       | -     | 790,497   | 130,063                                  | Salt Lake City.....        | 4           |
| Total.....NF                   | 8,919,738   | 7,804,839                     | 4,524 | 7,809,363 | 1,110,375                                |                            |             |
| Davis County.....PU            | 14,550  | 4,301                         | -     | 4,301     | 10,249                                   | Salt Lake City.....        | 4           |
| Desert.....ER                  | 62,666  | 62,666                        | -     | 62,666    | -  | Milford.....               | 4           |
| Central Utah.....UT--3 LU      | 31,970  | 31,970                        | -     | 31,970    | -  | Salt Lake City.....        | 4           |
| Widtsoe.....UT--2 LU           | 21,434  | 21,434                        | -     | 21,434    | -  | Cedar City.....            | 4           |
| Total.....LU                   | 53,404  | 53,404                        | -     | 53,404    | -  |                            |             |
| State total.....               | 9,050,358   | 7,925,210                     | 4,524 | 7,929,734 | 1,120,624                                |                            |             |
| Vermont:                       |   |                               |       |           |  |                            |             |
| Green Mountain.....NF          | 629,004   | 230,366                       | 1,460 | 231,826   | 397,178                                  | Rutland.....               | 7           |
| Virginia:                      |   |                               |       |           |  |                            |             |
| George Washington.....2/NF     | 1,544,776   | 827,051                       | 1,446 | 828,497   | 716,279                                  | Harrisonburg.....          | 7           |
| Jefferson.....NF               | 2,364,881   | 590,536                       | 1,207 | 591,743   | 1,773,138                                | Roanoke.....               | 7           |
| Total.....NF                   | 3,909,657   | 1,417,587                     | 2,653 | 1,420,240 | 2,489,417                                |                            |             |
| George Washington.....PU       | 1,150   | -                             | -     | -         | 1,150                                    | Harrisonburg.....          | 7           |
| Jefferson.....2/PU             | 103,683   | 27,421                        | -     | 27,421    | 76,262                                   | Roanoke.....               | 7           |
| Total.....PU                   | 104,833   | 27,421                        | -     | 27,421    | 77,412                                   |                            |             |
| Lee.....LU                     | 4,512   | 2,683                         | -     | 2,683     | 1,829                                    | Enonville.....             | 7           |
| State total.....               | 4,019,002   | 1,447,691                     | 2,653 | 1,450,344 | 2,568,658                                |                            |             |
| Washington:                    |   |                               |       |           |  |                            |             |
| Colville.....NF                | 1,007,874   | 928,322                       | -     | 928,322   | 79,552                                   | Colville.....              | 1           |
| Gifford Pinchot.....NF         | 1,421,600   | 1,263,380                     | -     | 1,263,380 | 158,220                                  | Vancouver.....             | 6           |
| Kaniksu.....2/NF               | 1,297,340   | 287,247                       | -     | 287,247   | 10,093                                   | Sandpoint, Idaho.....      | 6           |
| Mount Baker.....NF             | 1,851,400   | 1,818,283                     | -     | 1,818,283 | 33,117                                   | Bellingham.....            | 6           |
| Okanogan.....NF                | 2,090,632   | 2,042,213                     | -     | 2,042,213 | 48,419                                   | Okanogan.....              | 6           |
| Olympic.....NF                 | 689,871   | 621,744                       | -     | 621,744   | 68,127                                   | Olympia.....               | 6           |
| Snoquaimie.....NF              | 1,538,142   | 1,207,815                     | -     | 1,207,815 | 330,327                                  | Seattle.....               | 6           |
| Umatilla.....2/NF              | 321,875   | 313,723                       | -     | 313,723   | 8,152                                    | Fendleton, Oregon.....     | 6           |
| Wenatchee.....NF               | 1,523,340   | 1,206,213                     | -     | 1,206,213 | 317,127                                  | Wenatchee.....             | 6           |
| State total.....               | 10,742,074  | 9,688,940                     | -     | 9,688,940 | 1,053,134                                |                            |             |
| West Virginia:                 |   |                               |       |           |  |                            |             |
| George Washington.....2/NF     | 161,236   | 97,469                        | 745   | 98,214    | 63,022                                   | Harrisonburg, Virginia.... | 7           |
| Monongahela.....NF             | 1,641,981   | 805,668                       | 109   | 805,777   | 836,204                                  | Elkins.....                | 7           |
| Total.....NF                   | 1,803,217   | 903,137                       | 854   | 903,991   | 899,226                                  |                            |             |
| Jefferson.....PU               | 29,651  | -                             | -     | -         | 29,651                                   | Roanoke, Virginia.....     | 7           |
| State total.....               | 1,832,868   | 903,137                       | 854   | 903,991   | 928,877                                  |                            |             |
| Wisconsin:                     |   |                               |       |           |  |                            |             |
| Chequamegon.....NF             | 1,035,404   | 826,473                       | 560   | 827,033   | 208,371                                  | Park Falls.....            | 9           |
| Nicolet.....NF                 | 988,853   | 640,075                       | 160   | 640,235   | 348,618                                  | Rhineland.....             | 9           |
| Total.....                     | 2,024,257   | 1,466,548                     | 720   | 1,467,268 | 556,989                                  |                            |             |
| Forest Products Laboratory. EA | 17  | 17                            | -     | 17        | -  | Madison.....               | 9           |
| State total.....               | 2,024,274   | 1,466,565                     | 720   | 1,467,285 | 556,989                                  |                            |             |

<sup>1/2/</sup> See footnotes 1 on page 2.  
Unit is in 2 or more states; total area on page 13.

## NATIONAL FOREST AREAS

## AREAS BY STATES

| STATE AND UNIT <sup>1/</sup>  | GROSS AREA<br>WITHIN UNIT<br>BOUNDARIES<br><br>ACRES | NATIONAL FOREST LANDS,<br>AND OTHER LANDS ADMINISTERED BY THE<br>FOREST SERVICE |   |                    | OTHER LANDS<br>WITHIN UNIT<br>BOUNDARIES<br><br>ACRES | UNIT HEADQUARTERS         | RE-<br>GION |
|-------------------------------|--|---|---|--------------------|---|---------------------------|-------------|
|                               |  | OWNED<br>BY THE<br>UNITED<br>STATES<br><br>ACRES                                | IN THE<br>PROCESS<br>OF ACQUI-<br>SITION<br><br>ACRES | TOTAL<br><br>ACRES |   |                           |             |
|                               |  |   |   |                    |   |                           |             |
| Wyoming:                      |  |   |   |                    |   |                           |             |
| Bighorn..... NF               | 1,121,541  | 1,113,597   | -   | 1,113,597          | 7,944   | Sheridan.....             | 2           |
| Black Hills..... 2/NF         | 199,466  | 172,451   | -   | 172,451            | 27,015  | Custer, South Dakota..... | 2           |
| Bridger..... NF               | 1,710,221  | 1,699,099   | -   | 1,699,099          | 11,122  | Kemmerer.....             | 4           |
| Caribou..... 2/NF             | 7,273  | 6,950   | -   | 6,950              | 323   | Pocatello, Idaho.....     | 4           |
| Medicine Bow..... NF          | 1,398,288  | 1,063,537   | -   | 1,063,537          | 334,751   | Laramie.....              | 2           |
| Shoshone..... NF              | 2,458,644  | 2,429,510   | 2,434   | 2,431,944          | 26,700  | Cody.....                 | 2           |
| Targhee..... 2/NF             | 344,573  | 343,344   | -   | 343,344            | 1,229   | St. Anthony, Idaho.....   | 4           |
| Teton..... NF                 | 1,729,306  | 1,700,766   | -   | 1,700,766          | 28,540  | Jackson.....              | 4           |
| Wasatch..... 2/NF             | 46,823   | 36,880  | -   | 36,880             | 9,943   | Salt Lake City, Utah..... | 4           |
| Total..... NF                 | 9,016,135  | 8,566,134   | 2,434   | 8,568,568          | 447,567   |                           |             |
| Northeastern Wyoming..WY-21.M | 573,386  | 573,386   | -   | 573,386            | -   | Laramie.....              | 2           |
| State total.....              | 9,589,521  | 9,139,520   | 2,434   | 9,141,954          | 447,567   |                           |             |

<sup>1/</sup> See footnote 1 on page 2  
<sup>2/</sup> Unit is in 2 or more states; total area on page 13.

Total Area of Units Extending Into Two or More States

| Unit <sup>1/</sup>       | States                              | Gross area within unit boundaries | National Forest lands, and other lands administered by the Forest Service |                               |           | Other lands within unit boundaries |
|--------------------------|-------------------------------------|-----------------------------------|---|-------------------------------|-----------|------------------------------------|
|                          |                                     |                                   | Owned by the United States  | In the process of acquisition | Total     |                                    |
|                          |                                     | Acres                             | Acres   | Acres                         | Acres     | Acres                              |
| <b>NATIONAL FORESTS:</b> |                                     |                                   |   |                               |           |                                    |
| Apache.....              | Arizona and New Mexico.....         | 1,717,544                         | 1,565,601   | -                             | 1,565,601 | 151,943                            |
| Bitterroot.....          | Idaho and Montana.....              | 1,649,333                         | 1,574,653   | -                             | 1,574,653 | 74,680                             |
| Black Hills.....         | South Dakota and Wyoming.....       | 1,523,024                         | 1,217,892   | -                             | 1,217,892 | 307,132                            |
| Cache.....               | Idaho and Utah.....                 | 1,216,333                         | 649,750   | 4,524                         | 654,274   | 562,059                            |
| Caribou.....             | Idaho, Utah and Wyoming.....        | 1,077,686                         | 972,883   | 1,504                         | 974,387   | 103,299                            |
| Cherokee.....            | North Carolina and Tennessee.....   | 1,204,429                         | 595,095   | -                             | 595,095   | 609,334                            |
| Coronado.....            | Arizona and New Mexico.....         | 1,866,676                         | 1,796,534   | -                             | 1,796,534 | 70,142                             |
| Custer.....              | Montana and South Dakota.....       | 1,274,395                         | 1,171,476   | -                             | 1,171,476 | 102,919                            |
| Eldorado.....            | California and Nevada.....          | 886,247                           | 641,019   | 280                           | 641,299   | 244,948                            |
| George Washington.....   | Virginia and West Virginia.....     | 1,706,012                         | 924,520   | 2,191                         | 926,711   | 779,301                            |
| Gila.....                | Arizona and New Mexico.....         | 2,945,459                         | 2,882,770   | 321                           | 2,883,091 | 62,368                             |
| Inyo.....                | California and Nevada.....          | 1,891,334                         | 1,831,752   | 680                           | 1,832,432 | 55,902                             |
| Kaniku.....              | Idaho, Montana and Washington.....  | 1,818,098                         | 1,621,946   | 1,762                         | 1,623,708 | 221,390                            |
| Klamath.....             | California and Oregon.....          | 1,927,546                         | 1,698,598   | 439                           | 1,699,037 | 228,509                            |
| Kootenai.....            | Idaho and Montana.....              | 2,139,921                         | 1,817,946   | 440                           | 1,818,386 | 321,535                            |
| Manti-LaSal.....         | Colorado and Utah.....              | 1,339,369                         | 1,263,759   | -                             | 1,263,759 | 75,610                             |
| Lolo.....                | Idaho and Montana.....              | 2,085,775                         | 2,502,698   | -                             | 2,502,698 | 563,077                            |
| Osachits.....            | Arkansas and Oklahoma.....          | 2,420,781                         | 1,501,978   | 14,155                        | 1,516,133 | 904,648                            |
| Rogue River.....         | California and Oregon.....          | 1,305,038                         | 888,551   | -                             | 888,551   | 316,487                            |
| Sawtooth.....            | Idaho and Utah.....                 | 1,882,760                         | 1,802,680   | 160                           | 1,802,840 | 79,920                             |
| Siskiyou.....            | California and Oregon.....          | 1,140,674                         | 1,078,317   | 927                           | 1,079,274 | 61,400                             |
| Targhee.....             | Idaho and Wyoming.....              | 1,691,054                         | 1,650,295   | -                             | 1,650,295 | 40,759                             |
| Toiyabe.....             | California and Nevada.....          | 3,132,705                         | 3,118,771   | 160                           | 3,118,931 | 213,774                            |
| Umatilla.....            | Oregon and Washington.....          | 1,514,051                         | 1,389,661   | -                             | 1,389,661 | 124,390                            |
| Wasatch.....             | Utah and Wyoming.....               | 967,383                           | 827,377   | 644                           | 828,021   | 139,362                            |
| White Mountain.....      | Maine and New Hampshire.....        | 851,842                           | 715,250   | 135                           | 715,385   | 136,457                            |
| <b>PURCHASE UNITS:</b>   |                                     |                                   |   |                               |           |                                    |
| Jefferson.....           | Kentucky, Virginia and West Va..... | 187,948                           | 27,537  | -                             | 27,537    | 160,411                            |
| White Mountain.....      | Maine and New Hampshire.....        | 34,429                            | 8,016   | -                             | 8,016     | 26,413                             |

<sup>1/</sup> See footnote 1 on page 2.

NATIONAL FOREST AREAS  
National Game Refuges 1/

National refuges, situated within the national forests, designated by proclamations or special acts of the Congress for the protection of game.

| Name  | National forest        | State               | Area inside national forests |
|---|------------------------|---------------------|------------------------------|
|   |                        |                     | Acres                        |
| Big Levels Game Refuge.....                         | George Washington..... | Virginia.....       | 31,000                       |
| Cherokee National Game Refuge No. 1.....            | Cherokee.....          | Tennessee.....      | 10,900                       |
| Francis Marion National Wildlife Preserve.....      | Francis Marion.....    | South Carolina..... | 50,600                       |
| Grand Canyon National Game Preserve.....            | Kaibab.....            | Arizona.....        | 754,600                      |
| National Catahoula Wildlife Preserve.....           | Kisatchie.....         | Louisiana.....      | 36,117                       |
| National Red Dirt Wildlife Management Preserve..... | Kisatchie.....         | Louisiana.....      | 40,082                       |
| Noontootly National Game Refuge.....                | Chattahoochee.....     | Georgia.....        | 25,239                       |
| Norbeck Wildlife Preserve.....                      | Black Hills.....       | South Dakota.....   | 44,360                       |
| Ocala National Game Refuge.....                     | Ocala.....             | Florida.....        | 79,396                       |
| Ouachita National Wildlife Preserve.....            | Ouachita.....          | Arkansas.....       | 78,000                       |
| Ouachita National Game Refuges:                     |                        |                     |                              |
| No. 1.(Pigeon Creek).....                           | Ouachita.....          | Arkansas.....       | 8,440                        |
| No. 2.(Oak Mountain).....                           | Ouachita.....          | Arkansas.....       | 8,500                        |
| No. 4.(Caney Creek).....                            | Ouachita.....          | Arkansas.....       | 8,300                        |
| Ozark National Game Refuges:                        |                        |                     |                              |
| No. 1.(Livingston).....                             | Ozark.....             | Arkansas.....       | 8,420                        |
| No. 2.(Barkshead).....                              | Ozark.....             | Arkansas.....       | 5,300                        |
| No. 3.(Moccasin).....                               | Ozark.....             | Arkansas.....       | 3,620                        |
| No. 4.(Haw Creek).....                              | Ozark.....             | Arkansas.....       | 4,160                        |
| No. 5.(Black Mountain).....                         | Ozark.....             | Arkansas.....       | 19,074                       |
| Pisgah National Game Preserve.....                  | Pisgah.....            | North Carolina..... | 97,408                       |
| Sequoia National Game Refuge.....                   | Sequoia.....           | California.....     | 15,770                       |
| Sheep Mountain Game Refuge.....                     | Medicine Bow.....      | Wyoming.....        | 28,318                       |

National forests, or parts of national forests, established under section 9 of the Clarke-McNary Act of June 7, 1924 (43 Stat. 653), designated game refuges on July 1, 1925 by the Acting Secretaries of War and Agriculture.

| Name                        | National forest   | State           | Area   |
|-----------------------------|-------------------|-----------------|--------|
| Brady District.....         | Marquette.....    | Michigan.....   | 2,948  |
| Pole Mountain District..... | Medicine Bow..... | Wyoming.....    | 52,819 |
| Zuni District.....          | Cibola.....       | New Mexico..... | 45,515 |

1/ Areas are included in the summary and state tables.

National Monuments

National monuments, situated wholly or in part within national forests, created under the act of June 8, 1906 (34 Stat. 225), for the preservation of objects of historic or scientific interest. By Executive Order No. 6166 of June 10, 1933 they were placed under the administration of the National Park Service, Department of the Interior.

| Name                      | National forest | State             | Area <u>1/</u> |
|---------------------------|-----------------|-------------------|----------------|
| Big Hole Battlefield..... | Beaverhead..... | Montana.....      | 200            |
| Chiricahua.....           | Coronado.....   | Arizona.....      | 4,276          |
| Devil Post Pile.....      | Sierra.....     | California.....   | 800            |
| Gila Cliff Dwellings..... | Gila.....       | New Mexico.....   | 160            |
| Jewel Cave.....           | Harney.....     | South Dakota..... | 1,275          |
| Lava Beds.....            | Modoc.....      | California.....   | 43,106         |
| Lehman Caves.....         | Nevada.....     | Nevada.....       | 640            |
| Montezuma Castle.....     | Coconino.....   | Arizona.....      | 161            |
| Oregon Caves.....         | Siskiyou.....   | Oregon.....       | 466            |
| Sugarloaf.....            | Coronado.....   | Arizona.....      | 53,695         |
| Sunset Crater.....        | Coconino.....   | Arizona.....      | 3,040          |
| Timpanogas.....           | Wasatch.....    | Utah.....         | 250            |
| Tonto.....                | Tonto.....      | Arizona.....      | 640            |
| Walnut Canyon.....        | Coconino.....   | Arizona.....      | 966            |

1/ The above areas were withdrawn for national-forest purposes but have not been released from such withdrawals and are included in the summary and state tables.

Land Utilization Project Lands under Long-term Lease or Cooperative License Agreement, or Sale Agreement

Lands acquired by the United States in pursuance of certain national programs of land utilization and adjustment which, under authority of Title III of the Bankhead-Jones Farm Tenant Act: (1) are being administered by State agencies in connection with their conservation and forestry programs under lease or cooperative license agreements; or (2) are under agreements to sell to said agencies for public purposes. All or part of the oil, gas and other mineral interests acquired by the United States have been reserved by the Government. The Forest Service is the custodial agency for the Government's interest in the lands. These lands are not included in any other part of the National Forest Area Report.

LANDS UNDER LONG-TERM LEASE OR COOPERATIVE LICENSE AGREEMENT

| State in which located | Project Name and Number                | Area under lease or cooperative agreement | Forest Service Region |
|------------------------|--|---|-----------------------|
|                        |  | Acres                                     |                       |
| Maine                  | Southern Maine.....ME-LU-21            | 267                                       | 7                     |
| Oregon                 | Central Oregon.....OR-LU--2            | 3,056                                     | 6                     |
| Wisconsin              | Crandon.....WI-LU--4                   | 1,826                                     | 9                     |
| "                      | Wisconsin Isolated Settler....WI-LU-21 | 1,508                                     | 9                     |
|                        |  | <u>6,657</u>                              |                       |

LANDS UNDER SALE AGREEMENT

| State in which located | Project Name and Number        | Area under sale agreement | Forest Service Region |
|------------------------|--------------------------------|---------------------------|-----------------------|
|                        |                                | Acres                     |                       |
| Arkansas               | Southern Arkansas.....AK-LU-22 | 19,442                    | 8                     |



## NATIONAL AND REGIONAL HEADQUARTERS OF THE FOREST SERVICE:

NATIONAL HEADQUARTERS: Forest Service, Department of Agriculture, Washington 25, D. C.

## REGIONAL HEADQUARTERS:

- REGION 1. Northern Region: Federal Building, Missoula, Montana, Embracing northern Idaho, Montana, northwestern South Dakota, northeastern Washington and extreme northwestern part of Wyoming.
- REGION 2. Rocky Mountain Region: Federal Center, Building No. 85, Denver, Colorado. Embracing Colorado (except small part in extreme west), Kansas, Nebraska, South Dakota (except extreme northwest part) and major part of Wyoming.
- REGION 3. Southwestern Region: 510 Second Street N. W., Albuquerque, New Mexico. Embracing Arizona and New Mexico. (Also land utilization projects in Oklahoma and Texas)
- REGION 4. Intermountain Region: Forest Service Building, Ogden, Utah. Embracing a part of east-central California, a small part in western Colorado, southern Idaho, Nevada (except a small area in the southwestern part), Utah and the extreme western part of Wyoming.
- REGION 5. California Region: 630 Sansome Street, San Francisco 11, California. Embracing California (except small part in extreme northwest and part in the east-central), a small part in southwestern Nevada, and a small part in southern Oregon.
- REGION 6. Pacific Northwest Region: 729 N. E. Oregon Street, Portland, Oregon. Embracing small part in extreme northwestern California, Oregon (except small part in extreme southwest), Washington (except northeastern part).
- REGION 7. Eastern Region: 6816 Market Street, Upper Darby, Pennsylvania. Embracing Connecticut, Delaware, Kentucky, Maine, Maryland, Massachusetts, New Hampshire, New Jersey, New York, Pennsylvania, Rhode Island, Vermont, Virginia and West Virginia.
- REGION 8. Southern Region: 50 - Seventh Street N. E., Atlanta 23, Georgia. Embracing Alabama, Arkansas, Florida, Georgia, Louisiana, Mississippi, North Carolina, Oklahoma, South Carolina, Tennessee and Texas. (Except land utilization projects in Texas).
- REGION 9. North Central Region: 623 N. 2nd Street, Milwaukee 3, Wisconsin. Embracing Illinois, Indiana, Iowa, Michigan, Minnesota, Missouri, North Dakota, Ohio and Wisconsin.
- REGION 10. Alaska Region: Federal and Territorial Building, Juneau, Alaska. Embracing Alaska.
- TROPICAL RESEARCH CENTER: P. O. Box 577, Rio Piedras, Puerto Rico. Embracing Puerto Rico.

(The Forest Service regional boundaries are shown on the map on pages 8 and 9 of this report)