United States
Department of
Agriculture

Forest Service

**Forest Health Technology
Enterprise Team**

Fort Collins, Colorado
FHTET-05-02

January 2005

DISTURBANCE EVENTS IN AMERICA'S FORESTS:

An Analysis of Criterion 3, Indicator 15 of the Montreal Process—Criteria and Indicators of Sustainable Forestry—2003

William M. Ciesla
and
Andrew C. Mason

Examples of disturbance events in America's forests:

Upper left: Windthrow caused by a hurricane in southern Mississippi.

Upper right: Stand replacement fire in lodgepole pine forest near Pinegree Park, Colorado.

Lower left: Bark beetle outbreak along the Colorado Front Range.

Lower right: Invasion of Russian olive (trees at center with blueish foliage) in Canyon de Chelley National Monument, Arizona.

The U.S. Department of Agriculture (USDA) prohibits discrimination in all its programs and activities on the basis of race, color, national origin, sex, religion, age, disability, political beliefs, sexual orientation, or marital or family status. (Not all prohibited bases apply to all programs.) Persons with disabilities who require alternative means for communication of program information (Braille, large print, audiotape, etc.) should contact USDA's TARGET Center at 202-720-2600 (voice and TDD).

To file a complaint of discrimination, write USDA, Director, Office of Civil Rights, Room 326-W, Whitten Building, 1400 Independence Avenue, SW, Washington, D.C. 20250-9410 or call 202-720-5964 (voice and TDD). USDA is an equal opportunity provider and employer.

The use of trade, firm, or corporation names in this publication is for information only and does not constitute an endorsement by the U.S. Department of Agriculture.

Disturbance Events in America's Forests:

An Analysis of Criterion 3, Indicator 15, Montreal Process—Criteria and Indicators of Sustainable Forestry—2003

William M. Ciesla

and

Andrew C. Mason

USDA Forest Service
Forest Health Protection
Forest Health Technology Enterprise Team
Fort Collins, Colorado

Authors

William M. Ciesla is a forest protection specialist and owner, Forest Health Management International, Fort Collins, Colorado. He was employed by Intecs International, Fort Collins, Colorado, when this work was done.

Andrew C. Mason is presently Director, State and Private Forestry, USDA Forest Service, Anchorage, Alaska, and formerly Director, Forest Health Technology Enterprise Team, Fort Collins, Colorado, when this work was done.

ACKNOWLEDGMENTS

Many people, both from within USDA Forest Service and other organizations, provided a wealth of data, constructive review comments, and support to the preparation of this analysis and, therefore, contributed significantly its successful conclusion.

John Coulston, North Carolina State University, Raleigh, North Carolina, **Kerry Britton**, USDA Forest Service, Forest Health Protection, Washington D.C., and **Connie Carpenter**, Northeastern Area, Durham, New Hampshire, wrote sections of this analysis. **Mark Riffe**, Intecs International Inc., Fort Collins, Colorado, provided editorial assistance and layout. **Sheryl A. Romero** and **Erin Varao**, USDA Forest Service, Forest Health Technology Enterprise Team, Fort Collins, Colorado, prepared many of the graphics contained in this document.

Review comments and additional supporting data were received from the following individuals within USDA Forest Service:

Rita Beard, Rangeland Ecologist, Forest and Rangeland Management, Fort Collins, Colorado

James D. Brown, Entomologist, Southern Region, Atlanta, Georgia

Dave Darr, Resource Evaluation and Use Research, Washington, D.C.

Ken Gibson, Entomologist, North Region, Missoula, Montana

Ed Holsten, Entomologist, Alaska Region, Anchorage, Alaska

William Mattson, Entomologist, Forestry Science Laboratory, North Central Research Station, Rhinelander, Wisconsin

James P. Menakis, Research Forester, Fire Sciences Laboratory, Rocky Mountain Research Station, Missoula, Montana

Tim McConnell, Aviation Safety Manager, Forest Health Technology Enterprise Team, Fort Collins, Colorado

Ross Pywell, Program Manager, GIS and Spatial Analysis (retired), Forest Health Technology Enterprise Team, Fort Collins, Colorado

Charles G. (Terry) Shaw III, Vegetation Management and Protection Research, Washington, D.C.

Ken Stolte, Forest Health Monitoring, Southern Research Station, Research Triangle Park, North Carolina

Borys Tkacz, Program Manager, Forest Health Monitoring, Forest Health Protection, Washington, D.C.

Dave Thomas, Vegetation Management Specialist, Forest Health Protection, Washington D.C.

Dwane Van Hooser (retired), Forest Inventory and Assessment (FIA), Rocky Mountain Research Station, Ogden, Utah

James G (Denny) Ward, Entomologist, Southern Region, Atlanta, GA

Richard Werner, Entomologist, (retired) Pacific Northwest Research Station, Fairbanks, Alaska

Additional information and review comments were provided by:

Ron Billings, Entomologist, Texas Forest Service, Lufkin, Texas

William R. Jacobi, Professor, Bioagricultural Science and Pest Management, Colorado State University, Fort Collins, Colorado

Lester DeCoster, DeCoster Group, Reston, Virginia

Bodie K. Shaw, Mark O. Hatfield Fellow to Congressman Earl Blumenauer

CONTENTS

AUTHORS II

ACKNOWLEDGMENTS III

CONTENTS V

LIST OF FIGURES VIII

LIST OF TABLES X

LIST OF ACRONYMS AND ABBREVIATIONS XII

SUMMARY XIII

INTRODUCTION 1

FRAMEWORK FOR THE ANALYSIS 1
- **Rationale for the Use of the Indicator** 1
- **Definition of a Healthy, Sustainable Forest** 1
- **Definition of "Range of Historic Variation"** 1
- **Data Available to Quantify the Indicator** 2
  - Climate 2
  - Fire 2
  - Insects and Diseases 3
  - Wildlife 3
  - Invasive Plants 3
  - Forest Area 3
- **Analytical Approach** 4

PROCESSES AND AGENTS AFFECTING THE FORESTS OF THE UNITED STATES – AN OVERVIEW 6

CLIMATE 9
- **El Niño – La Niña** 9
- **CO_2 and Temperature** 10
- **Drought** 11
- **Storms** 13

FIRE **18**
Historical Perspective **18**
Wildfire Occurrence **19**

INSECTS **23**
Native Species **23**
Southern Pine Beetle 23
Mountain Pine Beetle 24
Douglas-Fir Beetle 28
Spruce Beetle 29
Spruce Budworm 30
Western Spruce Budworm 32
Douglas-Fir Tussock Moth 35
Discussion 37
Introduced Species **39**
Gypsy Moth 40
Hemlock Woolly Adelgid 44
European Pine Shoot Beetle 45
Asian Longhorned Beetle 45

DISEASES **48**
Native Species **48**
Dwarf Mistletoes 48
Fusiform Rust 49
Root Diseases 52
Oak Decline 52
Oak Wilt 54
Introduced Diseases of Known Origin **55**
White Pine Blister Rust 55
Beech Bark Disease 58
Introduced Diseases of Unknown Origin **59**
Dogwood Anthracnose 59
Butternut Canker 59
Port-Orford Cedar Root Disease 59
Pitch Canker 61
Sudden Oak Death 61

SHORT-TERM SPATIAL TREND ANALYSIS OF INSECT- AND DISEASE-CAUSED TREE MORTALITY AND DEFOLIATION **63**

RISK OF TREE MORTALITY AND GROWTH LOSS DUE TO INSECTS AND DISEASE **67**

WILDLIFE **70**

INVASIVE PLANTS **72**
Invasive Plants in Tropical Ecosystems **72**
Melaleuca 73
Miconia 73
Invasive Plants in Temperate Ecosystems **74**
Leafy Spurge 74
Yellow Star Thistle 74
Cheatgrass 74
Kudzu 76
Garlic Mustard 76
Multiflora Rose 77
Invasive Trees **78**
Norway Maple 78
Tree of Heaven 78
Russian Olive 78
Autumn Olive 78
Empress or Princess Tree 78
Saltcedar 78

DISCUSSION AND CONCLUSIONS **79**

REFERENCES **82**

LIST OF FIGURES

Figure 1 – Resources Planning Act regions of the United States. 4
Figure 2 – Forest area of the United States: 1630-1997. 6
Figure 3 – Deviation from historical growing season drought in years by Bailey's ecoregion section. The frequency of growing season drought from 1985 through 1999 was the historical reference and the frequency of growing season drought from 1990 through 1999 was compared to it. 14
Figure 4 – The number of months of moderate, extreme, or severe drought in 1999 as indicated by the Palmer Drought Severity index. 15
Figure 5 – Areas of New York and New England affected by the ice storm of 1998. 17
Figure 6 – Conceptual model of the changes in fires regimes for the mixed-oak forests of the Appalachian Mountains since 1500. 18
Figure 7 – Land area burned by wildfires in the United States between 1930 and 2000. 19
Figure 8 – Area burned by wildfires by RPA region between 1938 and 1978. 20
Figure 10 – Location of southern pine beetle outbreaks in the southeastern United States from 1996 to 2000 in comparison with 1986, the year of the highest recorded level of outbreaks. 26
Figure 11 – Area of forest land infested by mountain pine beetle in the western US, 1979 to 2000. 28
Figure 12 – Area defoliated by spruce budworm in the eastern United States, 1976 to 1999. 32
Figure 13 – Western spruce budworm defoliation in the Pacific Northwest (Oregon and Washington), 1947 to 2000. 34
Figure 14 – Maps of western spruce budworm defoliation, 1996 to 2000, in comparison with 1986, the year of the historic high. 35
Figure 15 – Occurrence of Douglas-fir tussock moth outbreaks from 1927 to 2000. 36
Figure 16 – Area infested by four indigenous insects between 1979 and 2000 showing recent high levels of activity (southern pine beetle, mountain pine beetle, western spruce budworm, and spruce budworm). 38
Figure 17 – Distribution of species of non-native insects that have caused damage to trees in forested or urban ecosystems in the U.S. by state and RPA Region. 39
Figure 18 – Change in numbers of counties infested by two recently introduced insects: European pine shoot beetle (EPSB) and hemlock woolly adlegid (HWA), 1991 to 2000. 40
Figure 19 – Area defoliated by gypsy moth in the eastern United States, 1996 to 2000, in comparison with 1981, the year of historic high defoliation. 44
Figure 20 – Known distribution of hemlock woolly adelgid in 2000. 45
Figure 21 – Known spread of the pine shoot beetle, *Tomicus piniperda*, in the U.S. from 1992 to 1997. 46
Figure 22 – Area of loblolly and slash pine with ≥10 percent fusiform rust infection, estimated from FIA data for four states, 1974 to 1994 51
Figure 23 – Distribution of pathogens of exotic or unknown origin that have caused damage to trees in forested and urban ecosystems in the U.S. by state and RPA Region. 57

Figure 24 – Spread of white pine blister rust in the western United States from its original introduction to 1998. 57
Figure 25 – Distribution of beech bark disease in the eastern United States up to 1981 and in 1981, 1985, 1994, and 2000. 58
Figure 26 – Changes in the known distribution of dogwood anthracnose in the eastern United States between 1988 and 2000. 60
Figure 27 – Known distribution of butternut canker in the eastern United States as of 2000..... 60
Figure 28 – Known distribution of sudden oak death in California and Oregon as of 2001..... 62
Figure 29 – Relative exposure of forests to mortality causing agents by FHM region, 1998 to 1999. 65
Figure 30 – Relative exposure of forests to defoliation causing agents by FHM region, 1998 to 1999. 66
Figure 31 – Areas of forest at accelerated risk of tree mortality in the United States. 68
Figure 32 – Areas of forest at accelerated risk of tree growth/volume loss in the United States. 69
Figure 33 – Numbers of state listed noxious weeds by state and RPA Region. 73
Figure 34 – States with leafy spurge, *Euphorbia esula*, infestations in the United States. 75
Figure 35 – States with yellow star thistle, *Centuaurea solistitalis*, infestations in the United States. 75
Figure 36 – States with known infestations of kudzu.. 76
Figure 37 – Known distribution of garlic mustard in the United States. 77
Figure 38 – Known distribution of multiflora rose in the United States..... 77
Figure 39 – Cumulative number of non-native insects and pathogens that have caused damage to trees in forested and urban ecosystems and number of state listed noxious weeds..... 81

LIST OF TABLES

Table 1 - Forested area in the United States by major forest type groups, 2000. 3
Table 2 – Possible or documented occurrence of ENSO events, 1567 to present. 10
Table 3 – Forest area affected by the ice storm of 1998, northeastern U.S. (in thousands of acres)..... 16
Table 4 - Average number of fires and area burned per decade, 1919 to1999.* 19
Table 5 – Area burned by wildfires in the U.S. by RPA Region, 1938 to 1978* (in thousands of acres).
Table 6 - Area burned by wildfires in the U.S., 1979 to 2000 (acres). 22
Table 7 - Area infested by southern pine beetle in the southeastern United States from 1979 to 2000* (in thousands of acres). 25
Table 8 - Status of southern pine beetle outbreaks in the southeastern United States from 1996 to 2000 in comparison with recent highs. 25
Table 9 – Area infested by mountain pine beetle in the western United States from 1979 to 2000 (in thousands of acres). 27
Table 10 – Status of mountain pine beetle outbreaks in the western United States, 1996 to 2000, in comparison with recent historic high. 27
Table 11 – Area of aerially detected Douglas-fir beetle outbreaks 1996 to 2000 (in thousands of acres)..... 29
Table 12 – Proportion of Douglas-fir type groups infested by Douglas-fir beetle 1996 to 2000..... 29
Table 13 – Area infested by spruce beetle in Alaska, 1979 to 2000 (in thousands of acres). 30
Table 14 – Aerially visible spruce budworm defoliation in the North and North Central RPA Regions and Alaska, United States, 1979 to 2000 (in thousands of acres)..... 31
Table 15 – Status of spruce budworm outbreaks in the eastern United States (North and North Central RPA Regions), 1996 to 2000, in comparison with the historical high. 32
Table 16 – Aerially visible western spruce budworm defoliation in the western United States, 1979 to 2000 (in thousands of acres)..... 34
Table 17 – Status of western spruce budworm outbreaks in the western United States, 1996 to 2000, in comparison with recent high..... 35
Table 18 – Area of aerially detected defoliation by Douglas-fir tussock moth in the United States, 1972 to 2000 (in thousands of acres)..... 36
Table 19 – Partial list of exotic forest insects introduced and established in North America, late 1800s to 2000. 41
Table 20 – Area defoliated by gypsy moth in the US, 1924 to 2000. 42
Table 21 – Area of aerially detected defoliation by gypsy moth in the U.S., 1979 to 2000 (in thousands of acres). 43
Table 22 – Aerially visible defoliation due to gypsy moth in the eastern United States, 1996 to 2000, in comparison with historic highs. 43
Table 23 – Estimates of commercial forest types infected by dwarf mistletoes in the U.S. 49
Table 24 – Area affected by fusiform rust in the southeastern United States. 52
Table 25 – Root diseases of importance in U.S. forests..... 53

Table 26 – Area of all forest ownerships in the western U.S. where root diseases are a management concern and average annual root disease related mortality, 1979 to1983. 53
Table 27 – Area of all forest ownerships in the eastern U.S. where root diseases are a management concern and average annual root disease related mortality, 1979 to 1983[1] 54
Table 28 - Partial list of exotic forest diseases and diseases of both known and unknown origin in North America..... 56

LIST OF ACRONYMS AND ABBREVIATIONS

CO_2	Carbon Dioxide
ENSO	El Niño Southern Oscillation
FHTET	Forest Health Technology Enterprise Team (USDA Forest Service)
FHM	Forest Health Monitoring
FHP	Forest Health Protection
FIA	Forest Inventory and Analysis
IPCC	Intergovernmental Panel on Climate Change
MPH	Miles Per Hour
NCDC	National Climate Data Center
NIFC	National Interagency Fire Center (Boise, ID)
NOAA	National Oceanic and Atmospheric Administration
NPV	Nucleopolyhedrosis virus
NRCS	Natural Resources Conservation Service, USDA
PDSI	Palmer Drought Severity Index
RPA	Resources Planning Act
SCS	Soil Conservation Service, USDA (now NRCS—National Resource Conservation Service)
SOD	Sudden Oak Death
USDA	United States Department of Agriculture

SUMMARY

An analysis of Criterion 3 (Maintenance of Ecosystem Health And Vitality), Indicator 15 of the Montreal Process of Criteria and Indicators of Sustainable Forestry (Area and percent of forest affected by processes or agents beyond the range of historic variation—e.g., by insects, disease, competition from exotic species, fire, storm, land clearing, permanent flooding, salinization, and domestic animals) was conducted for temperate and boreal forests in the United States for the period 1996-2000.

A key consideration in this analysis was the definition of "range of historic variation" and specifically, the time period used to represent baseline conditions. The period 1800-1850 was assumed to generally represent baseline conditions. Human activities (e.g., forest clearing, livestock grazing, and introduction of invasive species) related to European settlement were already underway during this period but were concentrated primarily in the eastern part of the country. The most significant influences of European settlement on America's forests, especially in the central and western U.S., generally began after 1850. These influences almost certainly exceeded anything that occurred prior to the mid-nineteenth century. As a result of the aggressive fire suppression program that began in the early 1900s, natural fire, an important factor in the dynamics of most American forest ecosystems, has been either excluded entirely or the fire return interval has changed significantly. Fire management has significantly changed the fuel levels, composition, and stocking of many forests and, concurrently, the frequency and intensity of fire and other disturbance events. The more recent effects to forests caused by European settlement and fire suppression support the choice of the 1800-1850 period as representative of baseline conditions. Unfortunately, little or no quantitative data and only a few anecdotal records exist that document the processes or agents that affected forests during this period.

Processes and agents included in this analysis were climate, fire, insects, disease, mammals, and invasive plants. No suitable data were found for permanent flooding, salinization, or domestic animal effects. Consequently, these analyses were not conducted. The approach used in this analysis was to compare the status of processes and agents of national or regional importance during the current analysis period (1996-2000) with data that extended back as far as possible (e.g., to 1979 for most indigenous insects and diseases). The amount of quantitative data available in a standard format varied depending on the process or agent. Time frame for available quantitative data ranged from 20 to 80 years. These data are considered more contemporary or "recent" than historic.

During the period of this analysis, several agents and processes exceeded the known range of *historic* and/or *recent* variation:

World climate for the period 1997-1998 was influenced by an El Niño of historically high proportions followed by two years of La Niña, which resulted in lower than normal precipitation over much of the U.S. and is considered to be outside the range of *recent* variation.

Nationally, the 2000 fire season, with over eight million acres burned, was beyond the range of *recent* variation based on one data source for area burned by wildfires in the U.S. between 1960 and 2000. In the West, another data source for area burned indicates that the range of *recent* variation (since 1916) was exceeded in 1996 and 2000, when wildfires in the 11 western states burned over 4 million acres per year.

An ice storm during January 1998 in the Northeast affected 17.5 million acres (38 percent of the region's forests), and is considered to be outside the range of *recent* variation and probably beyond the range of *historic* variation.

Several species of indigenous insects (southern pine beetle, mountain pine beetle, spruce beetle, eastern and western spruce budworms, and Douglas-fir tussock moth) reached extremely high levels of activity between 1973 and 1996, and their decline in recent years is primarily due to decimation of susceptible host types. During the current analysis period the southern pine beetle reached outbreak proportions in several areas outside of its "normal" or "traditional" epidemic range. These outbreaks, which occurred in central Florida, southeastern Kentucky, and southeastern Arizona, are considered to be outside the range of *recent* variation and may also be a departure from *historic* variation. The area affected by mountain pine beetle in the western states reached a recorded high in 1981 that may be beyond the range of *historic* variation. In 1996, a long-standing outbreak of spruce beetle in Alaska reached a high that is beyond the range of *recent* variation and may also be a departure from *historic* levels. A major spruce budworm outbreak in Maine reached a recorded high in 1978 that probably exceeded the range of *historic* variation. Similarly, in 1986 the area of western spruce budworm defoliation reached a recorded high in the West when over 13 million acres were defoliated: an area that is probably beyond the range of *historic* variation. A recorded high for Douglas-fir tussock moth defoliation in 1973 probably exceeds the range of *historic* variation.

Dendrochronological studies suggest that western spruce budworm outbreaks in the Rocky Mountains and Oregon are now more synchronous, extensive, and severe than those that occurred prior to 1850 and, therefore, are considered to be beyond the range of *historic* variation.

While epidemic populations of the most damaging indigenous forest insects were at lower levels during the current analysis period than during recent history, they still caused serious regional and local damage to forests. Management actions to prevent or suppress some of these insects (e.g., bark beetles in the West) are underway. Moreover, the potential for increased insect activity is currently high, especially the hazard of bark beetle outbreaks in and near areas damaged by the fires of 2000.

Several species of indigenous pathogens are considered to be at levels that are causing effects beyond the range of *historic* variation. The area infested by dwarf mistletoes in the West has probably increased due to fire exclusion. Fusiform rust of southern pines has increased dramatically as a result of intensive forest management and the increased use of plantation species susceptible to this disease. The effects of western root diseases, resulting from an increase in Douglas-fir and true firs following the loss of western white pine due to white pine blister rust disease and fire exclusion, are considered to be beyond the range of *historic* variation. Oak wilt, a tree killing disease of oaks, is causing extensive losses in live oak woodlands in central Texas, where it is considered to be outside of its historical geographic range. Also, a severe occurrence of oak decline and mortality in portions of Arkansas accompanied by an aggressive infestation of red oak borer is believed to be causing effects that are beyond the range of *historic* variation.

Populations of white-tailed deer in parts of the Resource Planning Act (RPA) North Region are at high levels and are causing damage to forest regeneration and understory plants. This damage is considered to be beyond the range of *recent* variation.

A number of exotic insects, pathogens, and plants have been introduced into the U.S., and many species have had profound effects on forest ecosystems. Examples include chestnut blight, Dutch elm disease, white pine blister rust, and gypsy moth. The largest number of exotic invasive species introductions has occurred in the coastal regions of the South and Pacific Coast RPA Regions. All exotic species considered in this analysis are believed to have been introduced or established after 1850, and therefore, their effects are considered to be beyond the range of *historic* variation.

The area defoliated by gypsy moth in the eastern United States during the current analysis period (1996-2000) was well within the range of *recent* variation (1924-1995), but continued to spread south and west. In 2000, defoliation was detected for the first time in Wisconsin. Several

recent exotic introductions, (e.g., European pine shoot beetle and Asian longhorned beetle) are causing damage and have high potential for expanding their ranges. Several diseases of unknown origin are continuing to expand their geographic ranges and cause severe damage. Dogwood anthracnose has eliminated flowering dogwood from many eastern forests and a disease known as sudden oak death, first discovered in California in 1995, is affecting an increasing area of tan oak and oak forests.

Over 1,400 species of non-native invasive plants are known to occur in the United States. Many affect forest ecosystems by displacing trees or understory vegetation. The ranges of many of these plants are continuously expanding throughout the U.S., despite pest management measures.

INTRODUCTION

The forests of the United States are subject to a number of processes and agents that can affect their health, vitality, and productivity. These include wildfire, outbreaks of insects and disease, and catastrophic climatic events such as severe windstorms and flooding. While many of these processes and agents are a natural and integral part of the dynamics of our forests, their frequency and intensity has changed significantly due to human activities such as land clearing, timber harvesting, and fire protection. In addition, as a result of human migration and trade, many species of exotic plants, insects, fungi, mammals, and other organisms have been introduced into our forests. Some of these have had a profound effect on the dynamics, biodiversity, and stability of the forest ecosystems of the United States.

This report contains the analysis and supporting data for the 2003 Report of the United States on the Montreal Process—Criteria and Indicators for the Sustainable Management of Temperate and Boreal Forests of the United States for **Criterion 3** (Maintenance of Ecosystem Health and Vitality), **Indicator 15.** This indicator examines the area and percent of forest affected by processes or agents such as insects, disease, competition from exotic species, fire, storm, land clearance, permanent flooding, salinization, and domestic animals, to determine if current conditions exceed the range of historic variation. The analysis is based on both anecdotal and quantitative records dating from early European settlement to the year 2000.

It is hoped that the information provided in this document can also serve as baseline historical information for future analysis of the sustainability of the forests of the United States.

FRAMEWORK FOR THE ANALYSIS

Rationale for the Use of the Indicator

Indicator 15 provides a framework to study and report the effects that a variety of processes and agents, both natural and human-induced, might have on basic ecological processes in forests. Impacts include land conversion, harvesting, species introductions, changes to natural fire cycles and floods, and the introduction of non-native species. Where these processes are altered beyond some critical threshold, they may produce significant changes to the condition of the forest. By regularly examining specific indicators, it may be possible to detect deleterious ecosystem changes and modify management strategies to reverse the change.

Definition of a Healthy, Sustainable Forest

A concept critical to this analysis is that of a “healthy and sustainable forest.” The definition of a healthy and sustainable forest currently adopted by USDA Forest Service is: “A condition wherein a forest has the capacity across the landscape for renewal, for recovery from a wide range of disturbances, and for retention of its ecological resiliency while meeting current and future needs of people for desired levels of values, uses, products and services.”

Definition of “Range of Historic Variation”

For the purposes of the 2003 analysis, “range of historic variation” was defined as: *the range of spatial, structural, compositional, and temporal variation of ecosystem elements (plants, soils, animals) within a period specified to represent 'baseline' conditions.* (http://www.mpci.org/meetings/tac-mexico/gloss_e.html). This definition does not identify a specific time period that should be used to include or exclude historic data that could represent

baseline or historic conditions. Moreover, a standard reference date or time period has not been generally agreed to by scientists or policy makers in the U.S. The First Approximation Report for Criteria 3, Indicator 15 (USDA Forest Service 1997a), noted significant influences on America's forests by European immigrants and suggested that the time period be pre-European settlement. This report also noted that the actions of indigenous people contributed to the range of historic variation. The USDA Forest Service's National Coordinator for Sustainable Development suggests that the early 1800s would serve well as a time period for establishing a baseline condition.[1] For the 2003 analysis, it was decided that the period 1800-1850 best represented baseline or historic conditions.

Data Available to Quantify the Indicator

Depending on the process or agent, a variety of data from different time periods were accessed to support this analysis. These included statistical data and narrative reports published by USDA Forest Service and other federal and state agencies. This analysis was severely limited by the lack of quantitative data available to describe conditions during 1800 to 1850. To address this limitation, some historical records (almost all anecdotal and qualitative) were included to attempt to establish a historical baseline for comparison with current forest conditions. However, as noted in the First Approximation Report, the lack of observations from these more distant time frames precludes us from knowing what the exact historical conditions and trends might have been.

Also included in this analysis are quantitative data from more recent time periods. For example, a relatively complete data set for major forest insects and diseases exists for the period 1979 to 2000. While some scientists argue that these data are too modern and not appropriate for establishing a historical baseline, they were included because they show some distinct trends and establish a new reference condition for future analyses of this type.

Processes and agents included in this analysis are climate (drought and storm events), fire, both indigenous and exotic (non-native) insects and diseases, wildlife, invasive plants, and land use change (conversion of forest lands to agriculture or urban development). No suitable historic or modern data exist for the effects of permanent flooding, salinization, and the effects of domestic animals on America's forests. Therefore, these factors are not included in the analysis. The following sections provide brief descriptions of the data sets included in this analysis.

Climate - Climatic data was taken from a variety of sources including the 2001 assessment of Working Group I of the Intergovernmental Panel on Climate Change (IPCC), the National Oceanic and Atmospheric Administration (NOAA), and the National Interagency Fire Center (NIFC) in Boise, Idaho. Some instrumental records of temperature and drought dating back to 1861 and 1895, respectively, were included. Anecdotal information on specific storm events between 1938 and 2000 that caused severe forest damage was taken from individual reports describing these events.

Fire - Statistical data on wildfire occurrence was accessed from a database maintained by the NIFC in Boise, Idaho, and from a series of annual forest fire reports published by USDA Forest Service. Data available from NIFC includes countrywide annual statistics on the number of fires and area (acres) burned from 1960 to the present and decadal statistics from 1919 to the present. USDA Forest Service reports available from 1938 to 1978 provide data on total acres burned by state and groups of states. Annual reports from USDA Forest Service for the period 1963 to 1994 include only area burned on lands within national forest boundaries and were not used for this analysis. On a regional basis, a data set containing annual statistics of area burned in 11 western states (Rocky Mountain and Pacific Coast RPA Regions) between 1916 and 2000 was provided by the Fire Sciences Laboratory, Rocky Mountain Research Station, Missoula, Montana, and was used in this analysis.

[1] Personal communication, Albert Abee, USDA Forest Service, Washington D.C.

Insects and Diseases - Information on the status of insect and disease outbreaks was taken from early historical reports and annual national conditions reports published by USDA Forest Service. Formal aerial and ground surveys to map the status of insect damage in United States forests began in some regions as early as 1947. Beginning in 1951, the National Office of the Forest Service began to issue annual insect conditions reports. These reports were brief, narrative descriptions of the regional status of certain insect pests and contained relatively little quantitative information. In 1971 forest disease conditions were added to the report. Beginning in 1977, some maps, graphics, and statistical data appeared in the reports. In 1979, the format was revised significantly, and quantitative data on a statewide basis for a number of key insects and diseases became a regular feature of the report. Reports from 1979 to the present were used to establish a new reference condition for insects and diseases. An aerial survey database, recently developed by USDA Forest Service, Forest Health Technology Enterprise Team (FHTET), and presently containing digital data from 1996-2000, was also used. The units of measure used to describe the status of most insects and diseases were acres infested (e.g., acres of aerially visible defoliation, acres of concentrated tree mortality) by species. In other cases, especially for some invasive insects and pathogens, status was described in terms of the presence or absence of a species by county.

Wildlife - Information on wildlife was based on both anecdotal records and the results of research studies.

Invasive Plants - Databases maintained by USDA and selected literature was used to compile information on the status of invasive plants in forest ecosystems. Anecdotal records are included on the introduction of some invasive plants that date back to the early 1800s. The unit of measure used to describe the status of invasive plants was the presence or absence of a given invasive plant by state.

Forest Area - Area of forest land, by forest type groups, used in this analysis is based on data from the 2000 RPA assessment and accompanying Forest Inventory Assessment (FIA) data (http://fia.fs.fed.us/library/final_rpa_tables.pdf) (Table 1). Wherever possible, data was summarized by RPA regions (Powell et al. 1994, Fig. 1).

Table 1 - Forested area in the United States by major forest type groups, 2000.

Eastern Forests			Western Forests		
Forest type	**Area (thousands of acres)**	**Percent**	**Forest type**	**Area (thousands of acres)**	**Percent**
White-Red–Jack pines	11,669	3.04	Douglas-fir	41,875	11.56
Spruce-fir	17,640	4.54	Ponderosa pine	33,151	9.14
Longleaf-slash pine	13,223	3.44	Western white pine	591	0.16
Loblolly-shortleaf pine	52,530	13.66	Fir-spruce	69,686	19.22
Oak-pine	33,901	8.82	Hemlock-spruce	21,418	5.91
Oak-hickory	130,250	33.88	Larch	1,274	0.35
Oak-gum-cypress	30,285	7.88	Lodgepole pine	17,515	4.83
Elm-ash-cottonwood	13,004	3.38	Redwood	916	0.25
Maple-beech-birch	54,722	14.23	Other softwoods	75,001	20.70
Aspen-birch	17,842	4.64	Western hardwoods	42,519	11.72
Other	4,825	1.26	Piñon-juniper	49,416	13.63
Nonstocked	3,075	0.80	Chapparal	5,187	1.43
Unknown	1,640	0.43	Nonstocked	3,693	1.02
			Unknown	291	0.08
Total	**384,426**	**100.00**	**Total**	**362,532**	**100.00**

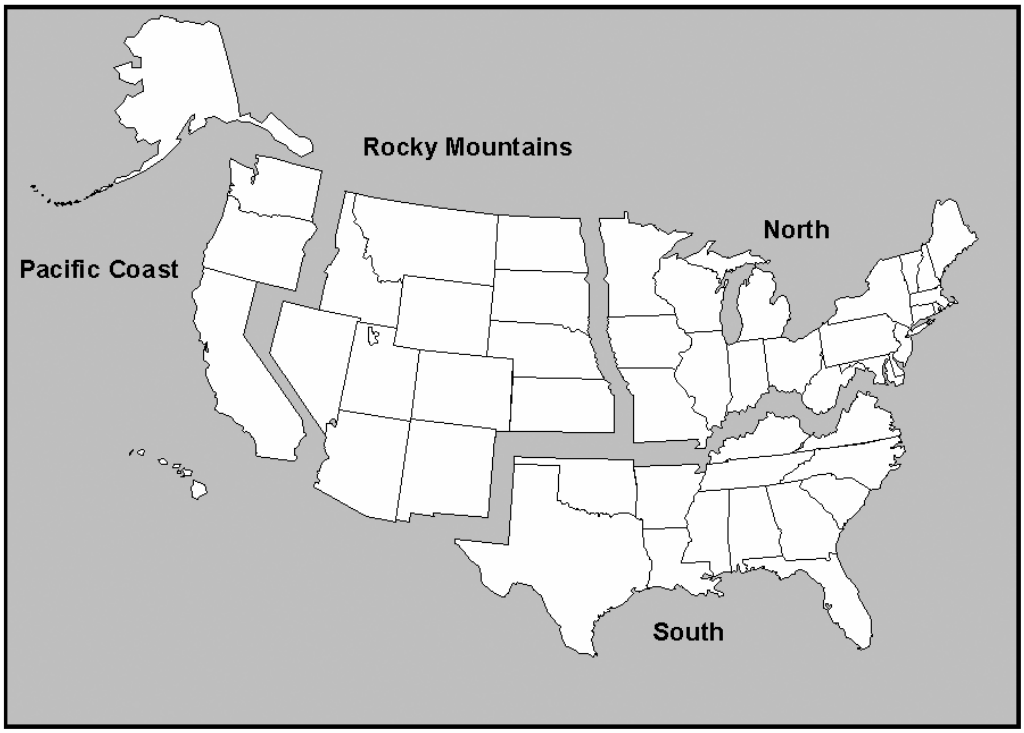

Figure 1 – Resources Planning Act regions of the United States. Source: http://fia.fs.fed.us/library/final_rpa_tables_pdf.

Analytical Approach

As stated previously, the data sets and time periods covered by this analysis vary by agent or process due to the availability of suitable data available to answer the primary question posed in Indicator 15: Is the area and percent of forest affected by today's agents and processes beyond the range of historic variation?

The time period 1800 to 1850 was assumed to represent historic or baseline conditions. This is not meant to imply that the 1800 to 1850 time period represents a static or steady state condition. Events occurred during and prior to this period that caused significant changes in the distribution and condition of North America's forests. For example, a significant reduction in the population of indigenous tribes that occupied the North American continent occurred after the first Europeans arrived. This was due to exposure of indigenous tribes to several human diseases to which they had little or no resistance. According to one authority, the Indian landscape of 1492, which in the eastern U.S. consisted of forest interspersed with small agricultural plots, had largely vanished by the mid-eighteenth century, and the landscape of 1750 was more "pristine" and heavily forested than that of 1492 (Fickle 2001).

The time period 1996 to 2000 was the period chosen to represent the current conditions.

Two analytical approaches were taken in this analysis. Provided that any suitable data were available, the current (1996-2000) status of each process and agent judged to be of national or regional importance was compared to its 1800–1850 status. Based on this comparison, the study determined if the process or agent exceeded the range of *historic* variation. However, because quantitative data do not exist for these agents and processes during the period from 1800 to 1850 and because considerable quantitative data exist for the past 20 to 80 years, a second analytical

approach was used. For this analysis, the status of the same agents and processes during the current period (1996-2000) were compared with their status in the recent past (i.e., 1979 to 1995 for most indigenous forest insects and diseases). Based on this comparison, the analysis determined if the process or agent exceeded the range of *recent* variation. The second analytical approach provided an additional benefit; a new reference (baseline) condition was established for future analyses of this type.

Using appropriate data for each analytical approach, two primary measures were evaluated to determine whether a process or agent exceeded the ranges of historic and/or recent variation:

1. Area and percent of forest and woodland affected, and

2. The spatial distribution of areas affected by the process or agent to determine if it is affecting areas beyond its traditional or historical range.

PROCESSES AND AGENTS AFFECTING THE FORESTS OF THE UNITED STATES – AN OVERVIEW

The temperate and boreal forests of the United States are dynamic ecosystems, subject to a number of processes and agents that can bring about sudden and drastic change. Known as "disturbance events," these processes and agents are essential to ecologically healthy forests even though, in economic terms, they may be regarded as disruptions or pests that are capable of causing resource damage. Disturbance events help to break down and release elements sequestered within the vegetation and, by increasing plant mortality, facilitate succession. Disturbances initiate cycles in productivity and biodiversity and thus help to maintain diversity at all levels, (e.g., genetic, species, community, ecosystem, and landscape levels). Major disturbance events in U.S. forests include insects, pathogens, herbivores, fire, and climatic events (Leopold et al. 1996).

Humans have had a profound effect on the forests of the United States. Indigenous tribes used fire to clear small blocks of land for agriculture and to drive game. European settlers cleared even larger tracts of forest for agriculture and livestock grazing. It is estimated that at the beginning of European settlement, ca 1630, the area of forest land in what became the U.S. was 1,045 million acres or about 46 percent of the total land area. By 1907, the area of forest had declined to an estimated 759 million acres or 34 percent of the total land area. Forest area has remained relatively stable since 1907. In 1997, 747 million acres, or 33 percent of the land area in the US was classified as forested. Today's forest land amounts to about 70 percent of the area that was forested in 1630. Since that time, about 297 million acres of forest have been converted to other uses, mainly agricultural. More than 75% of the net conversion to other uses occurred in the 19th century (Fig. 2).

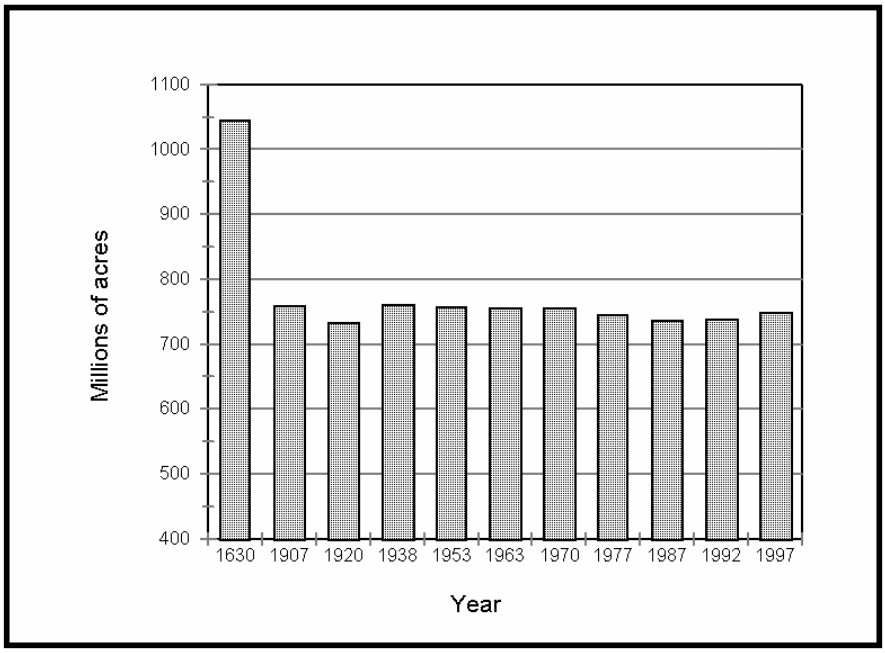

Figure 2 – Forest area of the United States: 1630-1997. Source: USDA Forest Service (2001b).

In addition to land clearing associated with European settlement, blocks of previously continuous forestland became fragmented and interspersed with fields, pastures, villages and cities. While this created an "edge effect" that, in certain cases, increased habitat for some species, in other cases it resulted in genetic isolation because some species were unable to travel from one block of forest to another. A more complete discussion of forest fragmentation and its effects on biological diversity is found in the analysis of Criterion 1, Conservation of Biological Diversity: Indicator 5 – Fragmentation of Forest Types.

An aggressive forest fire management program began in the early 1900s designed to protect human settlements and valuable forest resources. As a result, natural fire (an important factor in the dynamics of most American forest ecosystems) has been either excluded or the cycle of fire frequency has changed significantly. Fire management has significantly changed the fuel levels, composition, and stocking of many forests and, concurrently, the frequency and intensity of fire and other disturbance events. The following paragraphs, taken from Brookes et al. (1987), describe the effects of fire exclusion on western forest ecosystems.

> "Fire has historically had a strong influence on the ecology and development of most western forests. Ground fires, which occurred frequently in the drier forest types, periodically eliminated understory trees and selectively reduced the stocking of shade-tolerant-fire susceptible trees in larger size classes. Stand replacement fires often burned during abnormally dry weather or sporadically where woody debris and stand structures with variable height classes provided fuel ladders to the main canopy. The frequency and intensity of natural fires varied by forest type and site conditions, but few stands escaped fire long enough for a climax community to become established. Lighting caused fires perpetuated a mosaic of heterogeneous seral forests which, because of their diversity, species composition, regulated density and often even-aged structure, precluded widespread outbreaks of western spruce budworm and other insects."
>
> "In western Montana, fire-history studies indicate that the time since the last burn on most forest sites now exceeds the longest fire-to-fire interval that occurred over the two centuries preceding effective fire suppression. Research studies indicate that fire frequency has been reduced by two orders of magnitude in the low-elevation mesic forests of the Bitterroot Canyons. As a result of fire exclusion, dramatic changes have taken place in the composition, structure and density of nearly all forests that were prone to periodic fire events. Open, even-aged park-like stands, composed of shade intolerant seral species have now succeeded to dense, uneven aged stands dominated by more shade tolerant climax species."

Similar records of changing forest conditions exist for the southwestern U.S. (Dahms and Geils 1997). A remarkable photographic record of changes in forest conditions over a 100-year period is available from the Black Hills Region of South Dakota. This record compares photographs taken during General George Armstrong Custer's first expedition into the Black Hills in 1874 with photos taken of the same sites in 1974 (Progulske 1974).

International trade and human mobility have also had a significant effect on forests through the introduction of exotic insects, pathogens, and plants. In the absence of the factors that regulate their abundance in their native habitats, these organisms are often able to spread wherever they find suitable conditions for survival, displacing native species and causing severe damage to forests and other resources. A classic example is the introduction of the American chestnut blight, caused by the fungus *Cryphonectria parsitica* from Asia, during the early part of the 20th century. Within 50 years, this fungus destroyed the equivalent of 9 million acres of chestnut forests and changed the composition of eastern hardwood forests forever (Manion 1991). Increased international trade has increased the hazard of accidental introductions of many more invasive species. **Because most exotic invasive species (non-native insects, diseases, and plants) now present in the U.S. are believed to have been introduced or at**

least established after 1800-1850, all of their effects on forests are considered to be beyond the range of *historic* variation.

Woody plants in many riparian ecosystems in the western U.S. are also undergoing changes due to invasion by exotic species, stress-induced mortality, increases in insect and disease attack, drought, beaver, fire, climatic changes and human activities such as agricultural development, groundwater depletion, dam construction, water diversion, gravel mining, grazing and timber harvesting (Obedzinski et al. 2001).

CLIMATE

Climate is the primary factor that influences the behavior of all processes and agents capable of causing change in the condition of temperate and boreal forests in the United States. Moreover, climate can directly influence forest processes. Climate, along with soil conditions, influences the plant associations that occupy a given site. Periodic droughts can reduce tree vigor, making them susceptible to insects, disease, and other pests. Droughts also cause a drying of grasses and woody debris, thus increasing the intensity of wildfires. Excess rainfall, on the other hand, can cause flooding and changes in soil oxygen levels. Severe windstorms, occuring as tornadoes, hurricanes, and straight-line winds, can cause windthrow over large areas of forest. Ice storms can cause stem breakage and bending, especially of young trees.

El Niño – La Niña

The phenomenon known as the El Niño southern oscillation (ENSO) can have a profound effect on climatic conditions worldwide. El Niño and its counterpart, La Niña, and their effects on global climate have only recently been understood. An ENSO is an anomalous warming of ocean waters off the Pacific Coast of North and South America. Peruvian sailors, who fished in small boats along the western shores of South America, were the first to give a name to the phenomenon. Normally, the waters they fished were cold and flowed from the south to north. But in some years, about every two to seven, the waters would reverse their flow and become warm. This had an adverse effect on fishing due to a collapse of the fish food chain. The anomalous occurrence of warm water usually peaked around the Christmas holiday season: therefore, the sailors gave it the name “El Niño,” referring to the “Christ Child.” La Niña, on the other hand, is a cooling of the waters off the Pacific Coast and typically causes excessively dry conditions in areas that received excess moisture during the ENSO phase. La Niña events typically, but not always, follow an ENSO (Maywell 1997).

In temperate latitudes, the impacts of an ENSO appear most clearly during the winter months. Typically, an ENSO event will result in mild winters over western Canada and parts of the western U.S. and wet conditions over the southern U.S. from Texas to Florida. La Niña events tend to have the opposite effect.

The influence of ENSO events on global climate were not recognized until the late 1960s, when Norwegian meteorologist Jacob Bjerknes, while working at the University of California, recognized a relationship between the unusually warm sea surface temperatures and anomalous weather conditions. Despite the relatively recent understanding of the El Niño-La Niña phenomenon, historical accounts of weather anomalies suggest the occurrence of ENSO events as early as 1567 (Table 2).

Several recent ENSO events have been remarkable. The ENSO of 1982-83 resulted in unusual weather across the U.S. in 1983. Australia experienced a massive drought and devastating brushfires. The sub-Sahelian countries of Africa experienced a severe drought, and the monsoons failed to appear in the Indian subcontinent. Two thousand lives were lost, and total damages were estimated at between $US 8 and 13 billion. ENSO events during the years 1990-95 were the longest recorded in 130 years of record-keeping.

The period 1996 to 2000 was influenced by the development of one of the strongest El Niño – La Niña events on record (Duffy and Bryant 1998) and resulted in several events discussed in the following sections. This ENSO developed in late 1996, peaked in 1997, and began to decline in 1998. The 1997-98 ENSO resulted in the first measurable precipitation in portions of the Atacama desert of northern Chile since weather records were taken, causing a spectacular wildflower bloom. An equally strong La Niña followed the 1997-98 ENSO. Two severe storms that caused extensive forest damage, a blowdown event in Colorado and an ice storm in the

Northeast have been linked to the 1997-1998 ENSO. **The ice storm in the Northeast is considered to be outside the range of *recent* variation and probably beyond the range of *historic* variation.** The La Niña event of 1998 - 2000 brought all-time record high winter temperatures. This resulted in extensive and severe wildfires in portions of Florida during 1998 (Butry et al. 2001). The summer of 2000 was the most severe fire season in the United States in 40 years. Other events and processes that may be the result of this La Niña-triggered drought include a buildup of southern pine beetle in portions of the Southeast in 2000 and a massive episode of oak mortality in the Ouachita Mountains of Arkansas. **Both the southern pine beetle and oak mortality events are considered to exceed the range of *recent* variation as well as probably the range of *historic* variation.**

Table 2 – Possible or documented occurrence of ENSO events, 1567 to present.

Years with typical ENSO weather conditions	Severity of Event
1567-68	Strong
1630-31	Strong
1641	Strong
1650	Strong
1661	Very strong
1694-95	Very strong
1715-16	Strong
1782-84	Very strong
1790-92	Very strong
1802-04	Strong
1827-28	Strong
1832-33	Strong
1844-46	Very Strong
1864	Strong
1867-69	Strong
1876-78	Very Strong
1899-1900	Very Strong
1901-02	Strong
1913-15	Strong
1918-20	Strong
1940-41	Very Strong
1972-73	Very Strong
1982-83	Very Strong
1986-88	Strong
1990-95	Strong
1997-98	Very Strong

Source: Mayell (1997)

CO_2 and Temperature

In recent years, much concern has been expressed about global climate change due to increased levels of CO_2 and other greenhouse gases in the Earth's atmosphere, mostly from industrial sources. A recent assessment of the global climate change issue by the IPCC presents these hypotheses and predictions with considerably more certainty than five years ago. Analysis of data for the Northern Hemisphere indicates that the increase in temperature in the 20th century is likely to have been the largest of any century during the past 1000 years (IPCC 2001). Processes and agents that affect forests can be influenced by a rapidly changing climate. Warmer global temperatures could result in redistribution of the natural ranges of plant species, rises in ocean levels, as well as changes in precipitation patterns, and frequency and intensity of storm events (IPCC 2001).

Globally, the period 1996 to 2000 was part of the warmest decade in the instrumental record, and 1998 was the warmest year since 1861 (IPCC 2001). **Although this suggests that temperatures in U.S. forests have exceeded both the ranges of *historic* and *recent* variation, there is no data to specifically address the area and percentage of forest affected.**

Drought[2]

Drought is a naturally occurring abiotic stressor to forest communities. Drought is a function of the amount of precipitation in the form of rainfall, snow, ice, and fog drip, and soil characteristics such as water holding capacity. Moderate drought stress tends to slow plant growth while severe drought stress reduces photosynthesis and growth (Kareiva et al. 1993). Drought stress in forest communities also influences some insect populations. Mattson and Haack (1987) identified ten insect families that historically reach outbreak status following drought episodes. Berryman (1973, 1982) identified drought as a cause of outbreaks for both *Scolytus ventralis* (fir engraver beetle) and *Dendroctonus ponderosae* (mountain pine beetle). There is also evidence that drought stress influences the uptake of ozone in plants Ozone exposure levels can be relatively high as measured by active monitors, but if plant physiological activity is reduced due to drought stress, ozone uptake and subsequent impact will be minimized.

Some examples of extended drought periods in the United States (NOAA n.d.) include:

Southwestern United States (1200-1300) – An episode known as the Great Drought is believed to have brought an end to the advanced agricultural society that developed among indigenous tribes on the Colorado Plateau by the Anasazi Culture.

Southern United States (ca 1580) – A "megadrought" is believed to have extended from California to the Carolinas during the late 1500s. This drought is believed to have been responsible for the demise of the Lost Colony of Roanoke, the first English colony in the Americas[3].

Midwestern United States (1932-37) – Known as the "dust bowl," this devastating drought was in part the result of overuse of the American prairie lands. As a result, bare soil was exposed to the prairie winds and blown away. At its peak, this drought covered 70 percent of the country. It caused a massive migration of people from the Midwest to California and brought about the passage of the Soil Conservation Act, which allocated money to farmers to plant soil building crops.

The 1950's drought (1950-57) – This drought was first felt in the Southwest in 1950 and spread to Oklahoma, Kansas, and Nebraska by 1953. By 1954, the drought encompassed a ten-state area. This drought devastated the region's agriculture, and crop yields in some areas dropped by 50 percent.

Northeastern United States (1961-66) – This regional drought is considered to be the most severe in modern American history. It affected 14 northeastern states (7 percent of the continental U.S.) and 5 million people (28 percent of the population). Record forest fires occurred in the region in 1963.

Drought of 1987-89 – This three-year drought covered 36 percent of the United States at its peak and is considered to be the costliest natural disaster in U.S. history. The combined losses in energy, water, and agriculture caused by this drought were estimated

[2] A portion of this section is based on information provided by John Coulson, North Carolina State University
[3] http://www.unc.edu/depts/cmse/science/droughts.html

at $39 billion. The summer of 1988 is well known for the extensive forest fires that burned across western North America, including the fires in the Greater Yellowstone Basin.

The National Climate Data Center (NCDC) calculates the Palmer Drought Severity index (PDSI) monthly by climate division for the conterminous United States. The PDSI is an empirically derived index that considers total rainfall, the periodicity of rainfall, and soil characteristics. The PDSI ranges from +7 to -7 in which values from 0 to -0.5 are associated with normal conditions. The PDSI values from -2.0 to -3.0 are associated with moderate drought, -3.0 to -4.0 with severe drought, and less than -4.0 with extreme drought. The NCDC archive has monthly estimates of PDSI from 1895 onward (NCDC 1994).

Growing season PDSI was calculated for each climate division for each year from 1895 through 1999 using the NCDC data. For each year (1895 through 1999), the proportion of the conterminous U.S. under moderate, severe, or extreme drought was calculated. A spectral analysis was performed to assess whether there was some underlying frequency in growing season drought using Brocklebank and Dickey's (1986) procedure.

This procedure revealed two significant cycles, 26 years and 13 years. The 26-year cycle of growing season drought corresponds to large-scale episodes, typically 40 percent or greater of the total land area of the conterminous U.S. The 13-year cycle of growing season drought corresponds to smaller scale episodes of roughly 20 to 30 percent of the land area.

The frequencies of moderate, severe, and extreme drought based on the number of years of growing season droughts for the 1895 through 1999 and 1990 through 1999 time periods were calculated for each ecoregion using a weighted average.

The frequency of growing season drought from 1895 through 1999 served as a historical account or reference point for each ecoregion section and RPA region. For example, 28 years of growing season drought was recorded for Section 212G–Northern Unglaciated Allegheny Plateau in western Pennsylvania for the 1895 through the 1999 time period. Conversely, Section 212C–Fundy Coastal and Interior of northeastern Maine had only six years of growing season drought for the 1895 through 1999 time period. These historical accounts were then put on a 10-year basis and compared to the frequency of growing season drought from 1990 through 1999 to assess deviation from historical growing season drought by ecoregion section. For example, Section 212G–Northern Unglaciated Allegheny Plateau had 27 years of growing season drought over a 105-year period. This corresponds to about three years of growing season drought over a 10-year period. For the 1990 through 1999 time period only one year of growing season drought was recorded for this ecoregion section. This implies that the 1990 through 1999 time period for this ecoregion section was not as droughty as expected based on historic records.

Overall, forests in the eastern U.S. had the expected or less than expected number of growing season droughts for the 1990 through 1999 time period based on historical records. Forests in the western U.S. had the expected or more than expected number of growing season droughts for the time period. In the western U.S., Section 342E–Bear Lake in southwest Wyoming, Section M262B–Southern California Mountains and Valleys, and Northwestern Basin and Range ecoregion sections consist of scattered forested areas and had a two-year deviation in growing season drought occurrence. Section M332G–Blue Mountains was the only section with a high proportion of forested area and +2 years deviation from historic drought.

The most months of drought were experienced in the eastern U.S. Much of the southeastern U.S. experienced 6-7 months of drought. Drought stress plays a major role in ecosystem dynamics, including influencing insect populations and uptake of ozone in plants. The conterminous U.S. generally experiences large-scale drought episodes on a 26-year cycle and smaller scale episodes on a 13-year cycle. Twenty-four ecoregion sections in the West had more than expected years of growing season drought for the 1990-1999 time period (+1 or +2 years

drought deviation). In contrast, the East only had one ecoregion section with more years of growing season drought than expected for the 1990-1999 time period; in 1999, the East had more months of drought than the West (Figs. 3 and 4).

Storms

Hurricanes, tornados and ice storms can cause billions of dollars in damage to infrastructure and personal property, loss of human lives and damage to natural resources. Forests are especially susceptible to these events and are subject to windthrow and breakage. The following are brief anecdotal records of some major catastrophic storm events that have occurred in the United States and have had devastating effects on the forest resources of the affected regions:

1938 - A major hurricane struck portions of the New England states and caused extensive damage to the region's forest resources. Forests of eastern white pine, *Pinus strobus*, suffered particularly severe damage (Foster and Boose 1992).

1962 – The "Columbus Day" storm caused severe windthrow in forests on the western slopes of the Cascades in portions of Oregon and Washington. The windthrown Douglas-fir provided a large volume of host material suitable for buildup of an outbreak of Douglas-fir beetle, *Dendroctonus pseudotsugae*.

1969 - Hurricane Camille, with winds in excess of 200 miles/hour, devastated the coastal region of Mississippi, causing extensive damage to infrastructure and personal property and the loss of human lives. The hurricane damaged over 1.9 million acres of forests and created conditions favorable for subsequent outbreaks of pine engraver beetles, *Ips* spp. (Terry et al. 1969, Touliatos and Roth 1971).

1989 **-** Hurricane Hugo struck the South Carolina coast with sustained winds of 135 MPH causing extensive damage to forests in 23 counties. Much of the forest resource of the Francis Marion National Forest, on the South Carolina coast, suffered heavy damage (Sheffield and Thompson 1992).

1994 – In early February, a severe winter storm moved from Texas and Oklahoma to the mid-Atlantic depositing major ice accumulations of 3-6 inches in Northern Mississippi. Approximately 2.1 million acres of forest were affected, resulting in a loss of 16.5 percent of the hardwood volume and 15.3 percent of the softwood volume (Jacobs 1994).

During the period of this assessment (1996-2000), several significant storm events occurred, including one considered to be beyond the range of historic variation.

1996-97 – An ice storm occurred in portions of eastern Washington, northern Idaho, and western Montana in November 1996. This was followed by one of the heavier snow years in several decades. The combination of ice and heavy snow caused extensive tree breakage and blowdown. Douglas-fir was most severely affected, and in 1998, an outbreak of Douglas-fir beetle, *Dendroctonus pseudotsugae*, developed in the affected area. This was the largest outbreak to have occurred in the northern Rocky Mountains since the 1950s. About 78,000 acres were affected by the outbreak in 1998 and 187,000 acres in 1999.

1997 **-** Winds in excess of 120 MPH associated with an early winter snowstorm, blew east over the Continental Divide in northern Colorado in late October. The winds resulted in blowdown of spruce and fir forests on about 20,000 acres of the western slopes of the Mt. Zirkel Range, Routt National Forest. In addition to the extensive damage caused by

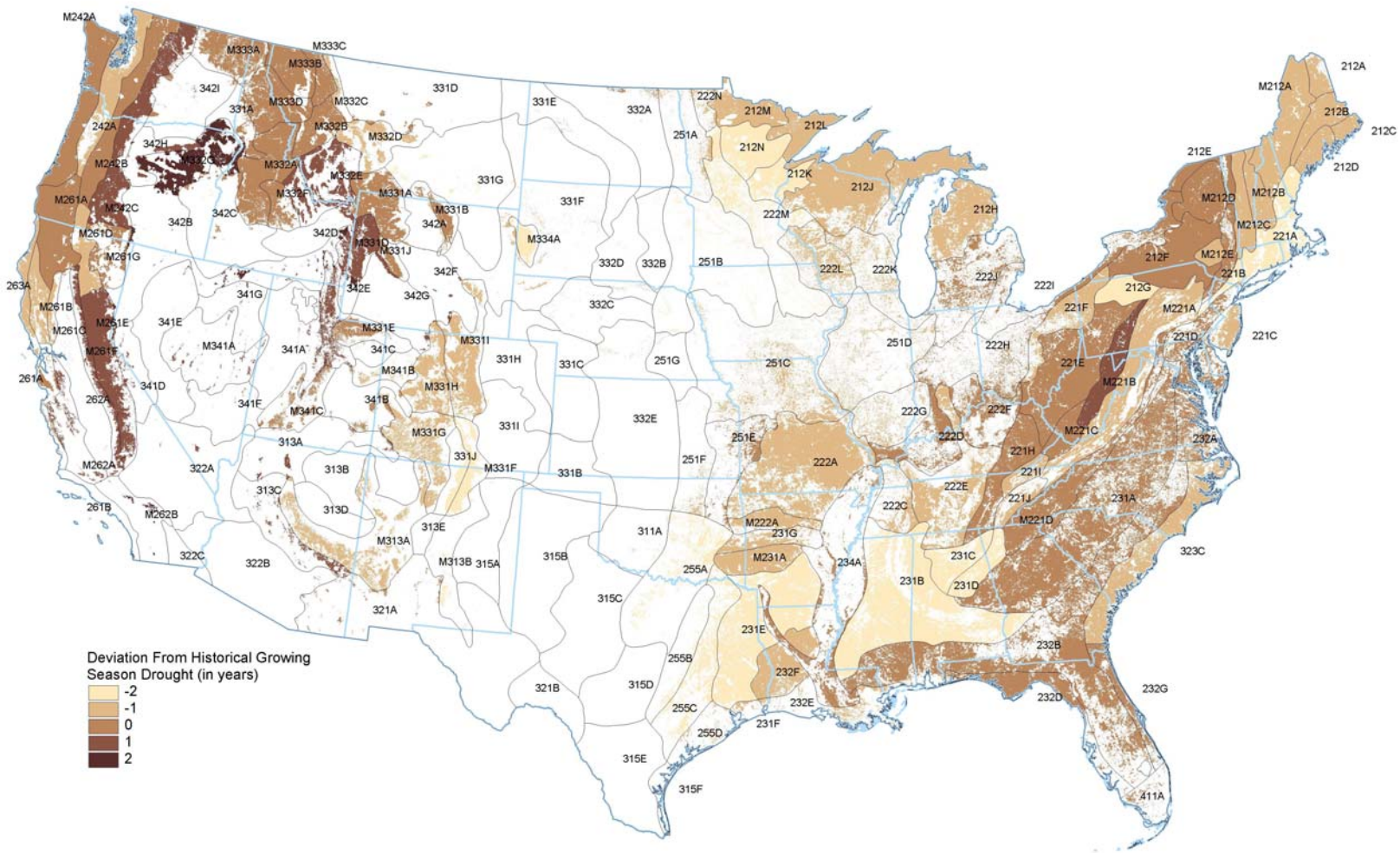

Figure 3 – Deviation from historical growing season drought in years by Bailey's ecoregion section. The frequency of growing season drought from 1985 through 1999 was the historical reference and the frequency of growing season drought from 1990 through 1999 was compared to it.

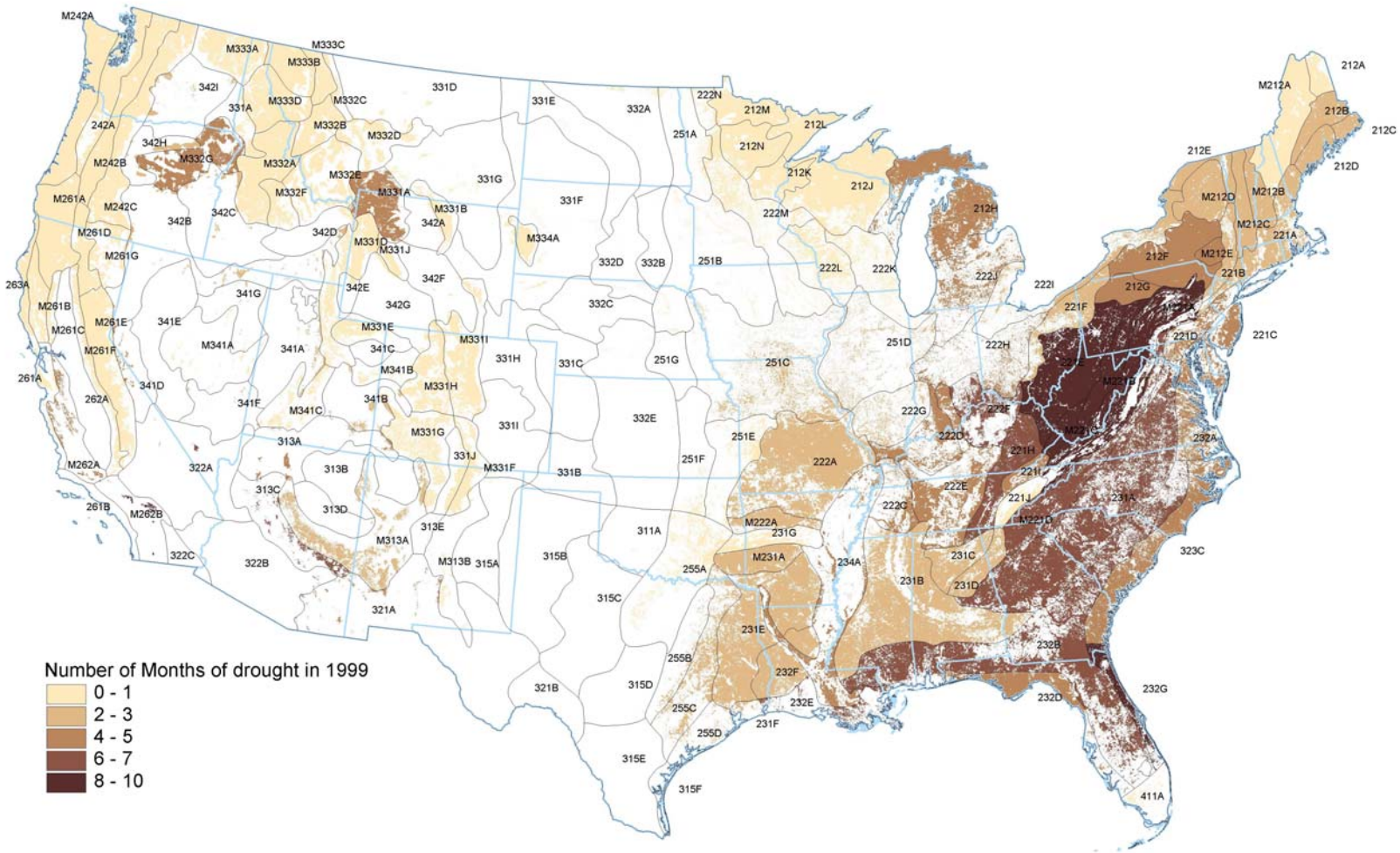

Figure 4 – The number of months of moderate, extreme, or severe drought in 1999 as indicated by the Palmer Drought Severity index.

the high winds, the large volume of downed trees posed an increased hazard of wildfire and provided breeding sites for the spruce bark beetle, *Dendroctonus rufipennis*, a major native insect of spruce forests across North America. The bark beetle outbreak materialized in 2000 (USDA Forest Service 2001a) and a portion of the blowdown area burned in 2001.

1998 - A devastating ice storm struck portions of eastern Canada and the Northeastern USA. In northern New York and portions of Vermont, New Hampshire and Maine, over 17 million acres, or 38 percent of the total forest area, suffered varying degrees of damage (Table 3, Fig. 5). **This storm was regarded as the "ice storm of the century" and represents an incident that is beyond the range of *recent* variation for ice storm events because of the extremely large area affected.** Most severe damage occurred in broadleaf forests; especially aspen, beech, birch, black cherry, maple, white ash, and oak. The storm left a substantial volume of woody debris on the ground (Miller-Weeks et al. 1999, USDA Forest Service 2000).

1999 – "Straight line" winds in excess of 90 MPH, caused by a severe thunderstorm, resulted in extensive breakage and wind-throw of pine, aspen, birch and other species over 300,000 acres of forest in the Superior National Forest and adjoining state and private lands in northern Minnesota. Much of the damage occurred in the Boundary Waters Canoe Wilderness Area, a popular wilderness known world wide for canoeing and other forms of outdoor recreation.

2000 – Two major ice storms occurred in portions of northeast Texas, southeast Oklahoma and much of central and southern Arkansas. The storms occurred on December 14 and 24. One or two inches of ice accumulation bowed, broke and completely uprooted trees. Hundreds of thousands of acres of young pine plantations were completely destroyed and will require replanting. Texas authorities estimated a loss of $46 million in timber values in four northeastern counties. In Oklahoma, widespread damage to trees was reported across 6 million acres in 39 counties (USDA Forest Service 2001a).

Table 3 – Forest area affected by the ice storm of 1998, northeastern U.S. (in thousands of acres).

State	Area of forest damage*	Total area of forest land*	Percent of forest affected by the ice storm**
New York	4,600.0	18,581	24.7
Vermont	951.0	4,607	20.6
New Hampshire	1,055.0	4,955	21.3
Maine	11,000.0	17,711	62.1
Total	17,610.0	45,854	38.4

* Source: Miller-Weeks et al. (1999)
** Source: http://fia.fs.fed.us/library/final_rpa_tables.pdf

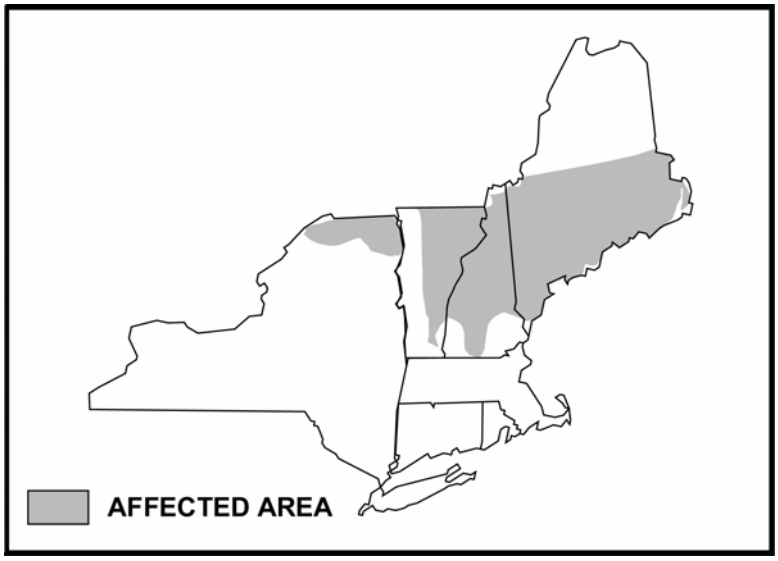

Figure 5 – Areas of New York and New England affected by the ice storm of 1998. Source: Miller-Weeks et al. (1999).

FIRE

Historical Perspective

Fire is a major influence on the dynamics of most forest ecosystems in the United States. The frequency and occurrence of fires has been influenced by humans living in or near these forests for about 12,000 years. Brose et al. (2001) present a graphic representation of fire history of Appalachian oak forests and show three profoundly different fire regimes (Fig. 6). This model generally applies to all of the fire-dependent forest ecosystems in the U.S. In the first regime, during the period prior to European settlement, indigenous tribes used fire to: prepare sites for planting, drive game, and encourage fruit and berry production; create open forests, prairies, and savannas desired for early successional wildlife; and to maintain a network of trails to facilitate travel. These fires were periodic, low intensity surface fires.

Following European settlement, early settlers adopted the burning practices of the indigenous people. However, the low intensity fire regime was replaced by high-intensity, stand-replacing fires caused by the onset of extensive logging and mining activities and the introduction of steam power for transportation and processing of raw materials. This resulted in fires of increased size and intensity, often burning over vast areas. The massive wildfires of the late 1800s and early 1900s contributed to a nationwide movement that identified fire as an undesirable, destructive force that must be controlled.

Fire protection improved after the extensive wildfires of 1910 in the Northern Rocky Mountains and eventually reduced destructive wildfires by more than 90 percent: from 20–50 million acres per year to 2–5 million acres (Frederick and Sedjo 1991, Powell et al. 1994) (Table 4, Fig. 7). This third phase resulted in virtual exclusion of fire from many ecosystems, causing significant changes in the character of the vegetation and fuel conditions. These forests are now susceptible to intense, stand-replacing fires. Foresters and ecologists have begun to recognize the role of fire in these ecosystems and are re-introducing prescribed fire as a vegetation management tool.

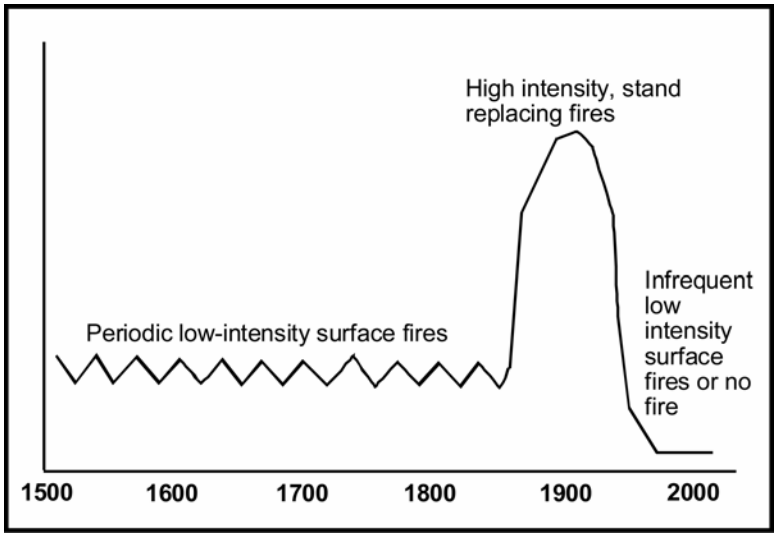

Figure 6 – Conceptual model of the changes in fires regimes for the mixed-oak forests of the Appalachian Mountains since 1500 (redrawn from Brose et al. 2001). This model applies to most of North America's fire-dependent forest ecosystems.

Table 4 - Average number of fires and area burned per decade, 1919 to1999.*

Dates	Number of fires	Area burned (Acres)
1919-1929	97,599	26,004,567
1930-1939	167,277	39,143,195
1940-1949	162,050	22,919,898
1950-1959	125,948	9,415,796
1960-1969	119,772	4,571,255
1970-1979	155,112	3,194,421
1980-1989	163,329	4,236,229
1990-1999	106,306	3,647,597

* Source: NIFC, Boise, Idaho.

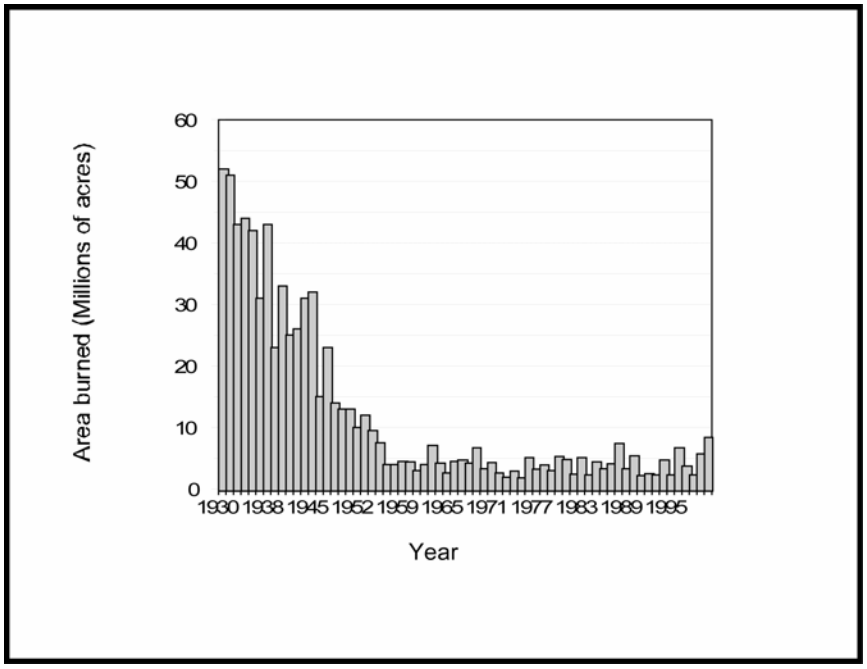

Figure 7 – Land area burned by wildfires in the United States between 1930 and 2000. Source: Powell et al. (1994)—updated.

Wildfire Occurrence

Annual fire statistics available from the National Interagency Fire Center and USDA Forest Service reflect the general pattern of the fire model shown in Figure 5 (Figs. 8-9, Tables 5-6). Between 1930 and 1950, in excess of 10 million acres were burned by wildfires annually. Most of the area burned during this period was in the southeastern U.S. (South RPA Region) and were primarily incendiary fires.

Since 1960, between 2 and 7.5 million acres were burned annually by wildfires. In recent years, the average area burned has increased, especially in the Rocky Mountain and Pacific RPA Regions. A peak fire year occurred in 1988, when 7.4 million acres burned. This was the year of the extensive fires in the Greater Yellowstone Basin. **The range of *recent* variation (since 1960), in terms of area burned, was exceeded in 2000 when wildfires burned over 8.4 million acres**. This was the largest area burned in over 40 years.

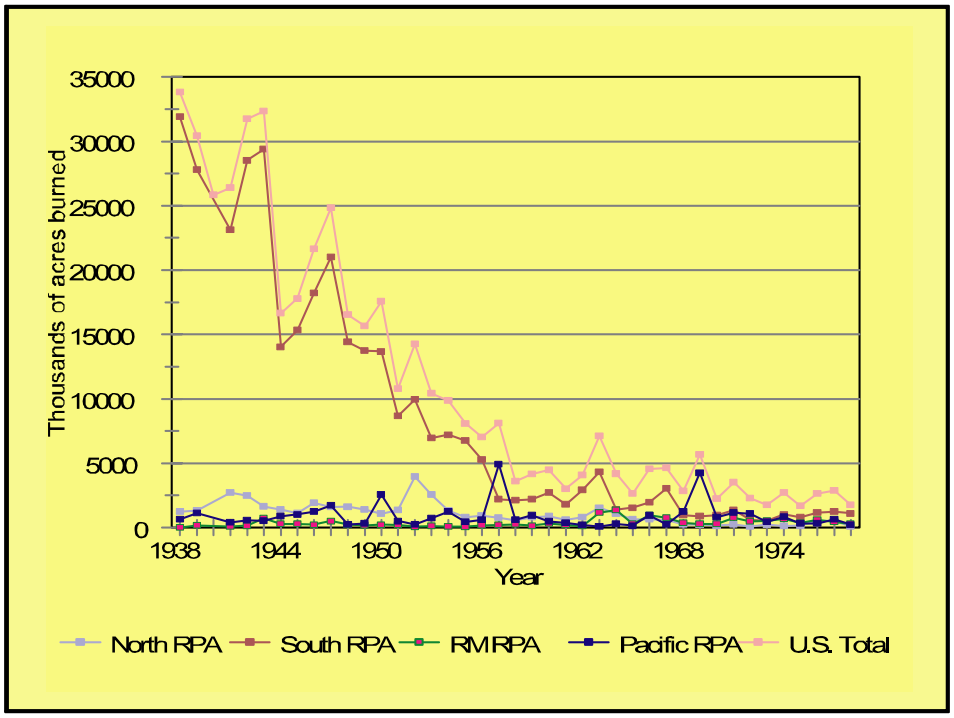

Figure 8 – Area burned by wildfires by RPA region between 1938 and 1978.

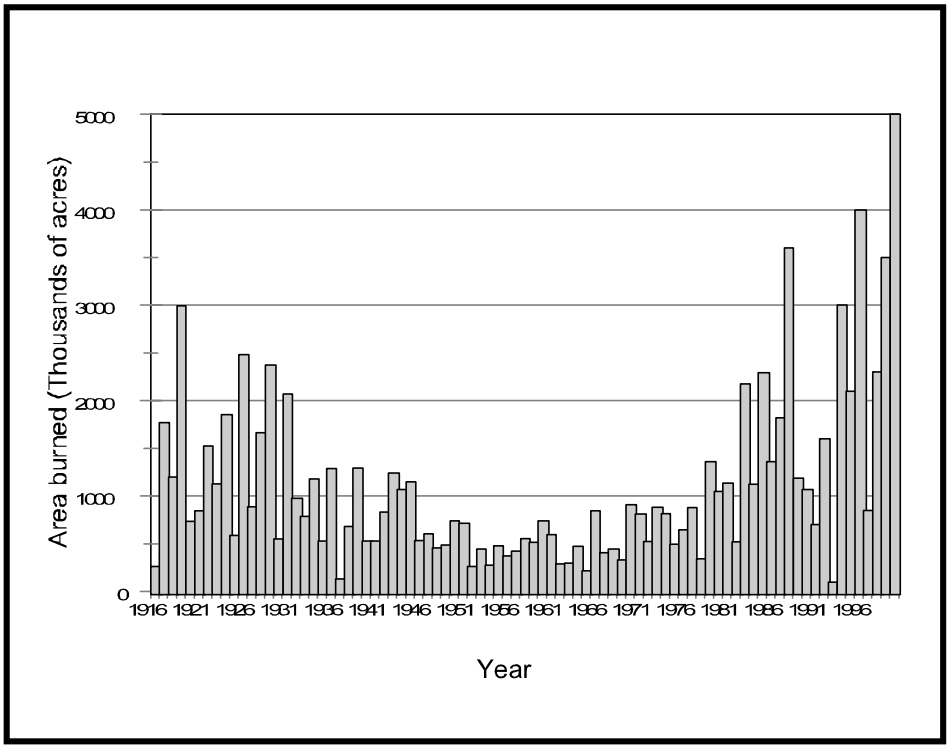

Figure 9 – Area burned in 11 western states between 1916 and 2000. Source: J. Menakis, Fire Sciences Laboratory, USDA Forest Service, Rocky Mountain Research Station, Missoula, Montana.

Table 5 – Area burned by wildfires in the U.S. by RPA Region, 1938 to 1978* (in thousands of acres).

Year	RPA region				
	North	South	RockyMountain	Pacific	Total U.S.
1938	1,234	31,898	33	650	33,816
1939	1,343	27,786	183	1,136	30,448
1940	No data available				25,848
1941	2,739	23,133	116	414	26,402
1942	2,485	28,531	147	574	31,737
1943	1,643	29,395	760	534	32,332
1944	1,407	14,059	290	903	16,659
1945	1,139	15,341	290	1,027	17,797
1946	1,950	18,204	223	1,271	21,648
1947	1,592	21,006	508	1,739	24,845
1948	1,620	14,447	233	256	16,566
1949	1,411	13,747	186	341	15,685
1950	1,099	13,675	223	2,581	17,578
1951	1,377	8,702	201	513	10,793
1952	3,963	9,951	84	249	14,247
1953	2,575	6,951	137	759	10,422
1954	1,334	7,217	102	1,234	9,887
1955	808	6,781	67	444	8,100
1956	943	5,290	172	621	7,026
1957	769	2,218	201	4,938	8,126
1958	557	2,159	265	611	3,592
1959	814	2,227	160	952	4,153
1960	911	2,738	339	488	4,476
1961	628	1,804	207	395	3,034
1962	819	2,935	125	198	4,077
1963	1,542	4,329	1,156	91	7,118
1964	1,087	1,431	1,363	314	4,195
1965	651	1,549	299	150	2,649
1966	644	1,972	995	961	4,572
1967	587	3,043	774	251	4,655
1968	257	977	355	1,248	2,837
1969	239	915	282	4,258	5,694
1970	162	973	285	840	2,260
1971	246	1,372	765	1,163	3,546
1972	112	590	492	1,088	2,282
1973	236	507	551	469	1,763
1974	142	1,024	705	842	2,713
1975	155	810	371	338	1,674
1976	516	1,170	619	330	2,635
1977	531	1,279	439	648	2,897
1978	108	1,106	304	236	1,754

Sources: NIFC (2000), USDA Forest Service (1939 to1978).

Table 6 - Area burned by wildfires in the U.S., 1979 to 2000 (acres).

Year	Area burned	Year	Area burned
1979	2,986,826	1990	5,452,874
1980	5,260,825	1991	2,237,714
1981	4,814,206	1992	2,457,665
1982	2,382,036	1993	2,310,420
1983	5,080,553	1994	4,724,014
1984	2,266,134	1995	2,315,730
1985	4,434,748	1996	6,701,390
1986	3,308,133	1997	3,672,616
1987	4,152,575	1998	2,329,709
1988	7,398,889	1999	5,661,976
1989	3,261,732	2000	8,422,237

Source: NIFC, Boise, Idaho.

The 1997-98 ENSO, followed by an equally severe La Niña in 1998-1999 and a neutral period in 2000 that was drier than normal, set the stage for wildfires that were beyond the range of *recent* variation. For example, the fire season of 1998 in Florida was the most devastating in recent history. Approximately 50,000 acres burned in the forests of 18 northeastern Florida counties and resulted in economic impacts of at least $600 million (Butry et al. 2001).

High fire danger conditions occurred following the weakening of the 1999-2000 La Niña event, creating a set of conditions highly favorable for wildfires: hot dry weather, wind, low relative humidity, a source of ignition in the form of dry lightning storms, and the absence of seasonal monsoons in the Southwest. The 2000 fire season began in late February with two 40,000-acre fires in New Mexico. By midsummer, 9 out of 11 geographic areas in the United States had active wildfires (NIFC 2000).

The fires of 2000 have also created large areas where conditions are favorable for a buildup of bark beetle populations in fire-damaged trees, especially Douglas-fir beetle and spruce beetle. These populations could move into unburned stands and cause additional tree mortality.

On a regional scale, quantitative data are available for area burned in eleven western states (Arizona, California, Colorado, Idaho, Montana, Nevada, New Mexico, Oregon, Utah, Washington, and Wyoming) for an 84-year period between 1916 and 2000. These data show a number of years between 1916 and 1944 with an excess of one million acres burned per year. Beginning in the late 1940s, the area of forest burned annually by wildfire in these states decreased and was well below one million acres per year until 1979, when 1.36 million acres burned. The area of forest consumed by wildfire annually in the West has increased since 1979, with 17 years during which more than 1 million acres were burned. In 1988, 3.6 million acres burned; in 1996 and 2000, more than 4 million acres of western forests were burned (Fig. 9). **Therefore, based on the approach used in this analysis, the area burned in 1996 and 2000 is considered to be beyond the range of *recent* variation.** The increased area and intensity of wildfire in the west (most wildfires that have occurred in recent years are high-intensity stand-replacing fires) is believed to be the result of fire exclusion in many forests, resulting in changes in species composition, stocking levels, and levels of fuels. Moreover, the West has experienced warmer, drier weather during the past two decades.

INSECTS

Native Species

Native insects are major disturbance factors in U.S. forests. Many species are dynamic and periodically reach outbreak levels. Between outbreaks, there are periods of low population levels during which they may be difficult to find. Outbreaks may be of relatively short duration (e.g., two to three years) followed by a sudden population collapse, or they can occur for periods of up to a decade. Factors that predispose forests to insect outbreaks include tree stress due to drought, poor growing conditions, overstocking, senescence, and other factors.

Some insects are of local importance whereas others are of regional and national importance. Both anecdotal data and quantitative historic data exist for seven native species of forest insects considered of regional or national importance. From these, comparisons can be made regarding their status during the current analysis period (1996-2000). These include:

1. Southern pine beetle, *Dendroctonus frontalis*
2. Mountain pine beetle, *Dendroctonus ponderosae*
3. Douglas-fir beetle, *Dendroctonus pseudotsugae*
4. Spruce beetle, *Dendroctonus rufipennis*
5. Spruce budworm, *Choristoneura fumiferana*
6. Western spruce budworm, *Choristoneura occidentalis*
7. Douglas-fir tussock moth, *Orgyia pseudotsugata*

Southern Pine Beetle - The southern pine beetle**,** *Dendroctonus frontalis***,** is considered the most destructive insect pest of pines in the southeastern United States (South RPA region), Mexico, and Central America. This insect attacks all species of pines within its range but in the southeastern United States prefers loblolly, shortleaf, Virginia, pond, and pitch pines. It occurs primarily in the loblolly-shortleaf forest type groups. This insect kills trees by constructing breeding galleries in the cambium layer of host trees and introducing blue stain fungi (Thatcher and Barry 1982). Southern pine beetle can complete from three to seven generations per year in the southeastern United States.

A comprehensive review of southern pine beetle, from the earliest historical records to 1996, is presented by Price et al. (1997). The ability of the southern pine beetle to kill pines has been known since the latter part of the 18th century. Accounts of Moravian settlers and others in the Carolinas dating back to 1750 describe the destruction of vast numbers of pines due to the "mischief" of what appeared to be bark beetle attacks. During the late 1800s, A.D. Hopkins, regarded as the father of American forest entomology, reported on a major outbreak of this insect in West Virginia (Hopkins 1899). In the early 1900s, people in east Texas reported taking advantage of beetle infestations to help clear land for pasture (Payne 1979).

Factors favoring the development of southern pine beetle outbreaks are low tree vigor and/or stress, evidenced by a consistent association of this insect with reduced radial growth and certain stand disturbances. Reduced radial growth is associated with overstocked stands and the presence of certain soil conditions. Lightning strikes frequently serve as focal points for southern pine beetle infestations (Hicks 1979).

In any one area, southern pine beetle outbreaks tend to be short-lived, generally of two to three years' duration, interspersed with periods when the insect is hard to find. However, a series of maps showing the general location of southern pine beetle outbreaks from 1960-1996 indicate that outbreaks have been present somewhere in the southeastern United States during each of those 36 years (Price et al. 1997). Data on the status of southern pine beetle outbreaks from 1979 to the present, reported in USDA Forest Service Forest Insect and Disease Conditions in the United States on a statewide basis, also verify the occurrence of outbreaks somewhere in the region each year (Table 7). In 1986, over 26 million acres of southern pine forests had southern pine beetle populations of at least one multiple tree spot per thousand acres of host type (50.2 percent of the loblolly-shortleaf pine type groups). This 1986 event and another severe region-wide outbreak in 1995 when over 21 million acres of pine forests were infested (41.2 percent of the loblolly-shortleaf pine type groups) are record high levels for southern pine beetle since 1979 **and probably beyond the range of historic variation** (Table 8).

Levels of southern pine beetle activity were relatively low during 1996-2000 in comparison to 1979-1995 (Table 7), although severe outbreaks occurred in Alabama, Louisiana, North Carolina, South Carolina, and Tennessee. In 2000, major outbreaks developed in the southern Appalachian Mountains, including a major outbreak in southwestern Virginia and in southeastern Kentucky. The outbreak in Kentucky was so vigorous that trees other than yellow pines were attacked. Eastern white pine was frequently attacked and killed, and attacks occurred in Norway spruce and eastern hemlock. An outbreak in 33 counties of Florida represents a recent high for a state that has not experienced high levels of southern pine beetle activity in the past. **Both these outbreaks are considered to be outside the range of *recent* variation and probably *historic* variation.** Southern pine beetle activity also occurred in Arizona on over 11,000 acres in the southeastern corner of the state. This is the largest outbreak ever recorded in Arizona. **Because of the magnitude of this outbreak and its location in the Southwest (southern pine beetle outbreaks in the U.S. typically occur in the Southeast), this outbreak is considered outside of the range of *recent* variation and probably *historic* variation.** (Fig. 10, USDA Forest Service 2001a). These outbreaks continued into 2001.

Mountain Pine Beetle - Mountain pine beetle, *Dendroctonus ponderosae***,** is a native bark beetle affecting ponderosa, lodgepole, and other pines. This insect is found throughout western pine forests from Canada to Mexico (Pacific Coast and Rocky Mountain RPA Regions) and is considered to be the most serious insect pest of western pines. Mountain pine beetle reaches epidemic levels in mature lodgepole pine forests and mature and overstocked forests of ponderosa pine. Dense ponderosa pine forests, often the result of fire exclusion, are especially susceptible to outbreaks of this insect.

An outbreak of mountain pine beetle from 1894 to 1908 in ponderosa pine forests in the Black Hills of South Dakota first called public attention to the extensive killing of trees by bark beetles in the West. Between 1 and 2 billion board feet of pine were killed during that outbreak. Between 1917 and 1926, about 300 million board feet of pine were killed on the Kaibab Plateau in northern Arizona. A series of outbreaks between 1925 and 1935 in Idaho and Montana killed more than 7 billion board feet of lodgepole pine and vast numbers of whitebark pines. This insect is continuously at epidemic levels somewhere in the West (Furniss and Carolin 1977).

Table 7 - Area infested by southern pine beetle in the southeastern United States from 1979 to 2000* (in thousands of acres).

State	1979	1980	1981	1982	1983	Year 1984	1985	1986	1987	1988	1989
AL	5156.6	2227.8	0.0	1388.2	1880.1		3926.0	7.529.3	6034.0	4762.4	724.0
AR	0.0	0.0	0.0	830.0	2817.6		648.5	1.372.9	774.0	0.0	0.0
GA	4574.8	2498.5	22.0	720.5	774.8		1007.0	1.839.1	183.0	1.057.4	850.0
FL	0.0	0.0	0.0	0.0	0.0	No data	0.0	0.0	0.0	0.0	0.0
KY	0.0	0.0	0.0	0.0	0.0	available	0.0	0.0	0.0	0.0	0.0
LA	0.0	0.0	0.0	123.6	248.4		3094.8	6431.8	376.0	17.0	17.0
MS	1324.2	2408.4	0.0	1106.3	452.6		270.2	2.383.2	1626.0	715.0	319.0
NC	386.3	1539.0	236.0	0.0	81.8		0.0	343.5	555.0	497.0	342.0
OK	0.0	0.0	0.0	2924.2	0.0		0.0	0.0	1.0	0.0	0.0
SC	3389.7	3367.0	606.4	0.0	3190.0		2066.1	2904.2	2.904	609.1	753.0
TN	134.4	84.0	0.0	0.0	0.0		0.0	0.0	440.0	278.1	427.0
TX	0.0	0.0	0.0	234.7	1220.4		4433.8	3409.8	475.0	0.0	1901.0
VA	0.0	0.0	0.0	0.0	740.3		0.0	175.1	428.0	0.0	0.0
Total	**14966.0**	**12124.7**	**864.4**	**7327.5**	**11406.0**		**15446.9**	**26388.9**	**13796.0**	**7936.1**	**5333.0**

State	1990	1991	1992	1993	1994	Year 1995	1996	1997	1998	1999	2000
AL	0.0	3.937	5815.7	2753.4	2951.4	6552.4	1177.9	4535.5	5241.3	5002.0	6936.1
AR	0.0	0.0	55.8	649.1	429.6	2112.9	1420.6	0.0	0.0	0.0	0.0
AZ	0.0	0.0	0.0	0.0	0.0	0.0	0.0	0.0	0.0	0.0	11.6
GA	0.0	346.5	871.0	587.3	315.4	1326.0	101.3	312.9	65.0	171.0	321.3
KY	0.0	0	0.0	0.0	0.0	0.0	0.0	0.0	0.0	0.0	220.6
LA	0.0	1197.6	3112.4	2291.9	0.0	2908.8	165.3	110.0	228.0	0.0	0.0
MS	0.0	1278.4	406.1	331.5	689.6	2714.3	1150.9	892.1	73.0	0.0	210.6
NC	111.4	40.1	334.3	569.6	47.9	2755.6	747.1	702.3	234.0	252.0	437.9
OK	0.0	0.0	0.0	0.0	0.0	0.0	0.0	0.0	0.0	0.0	0.0
SC	2.320.6	2.413.6	469.2	366.4	332.8	2542.9	2496.6	843.0	944.0	8.7	1218.3
TN	0.0	0.0	45.9	173.0	148.6	0.0	41.2	30.3	35.0	685.0	1441.0
TX	1800.0	1495.9	2663.3	1106.8	238.3	0.0	0.0	649.6	0.0	0.0	0.0
VA	0	35.1	533.6	1584.6	0.0	27.0	0.0	0.0	0.0	0.0	268.0
Total	**4232.0**	**10744.2**	**14307.2**	**10413.6**	**5250.7**	**21675.9**	**7300.9**	**8476.8**	**6820.3**	**6158.7**	**12132.4**

* Acres of outbreak are defined acres of host type having one or more multi-tree spots per 1,000 acres.
Source: USDA Forest Service, Forest Insect and Disease Conditions in the United States - 1979 to 2000).

Table 8 - Status of southern pine beetle outbreaks in the southeastern United States from 1996 to 2000 in comparison with recent highs.

Year	Area infested (thousands of acres)*	Percent of host type infested**
Current Analysis Period		
1996	7300.9	13.8
1997	8476.9	16.1
1998	6820.3	13.0
1999	6158.7	11.7
2000	12132.4	23.1
Historic Highs		
1986	26,388.9	50.2
1995	21,675.9	41.2

* Area with at least one multiple tree southern pine beetle spot per 1000 acres of host type.
** Based on an estimate of 52,530,000 acres of loblolly-shortleaf pine type.
Source: http://fia.fs.fed.us/library/final_rpa_tables.pdf.

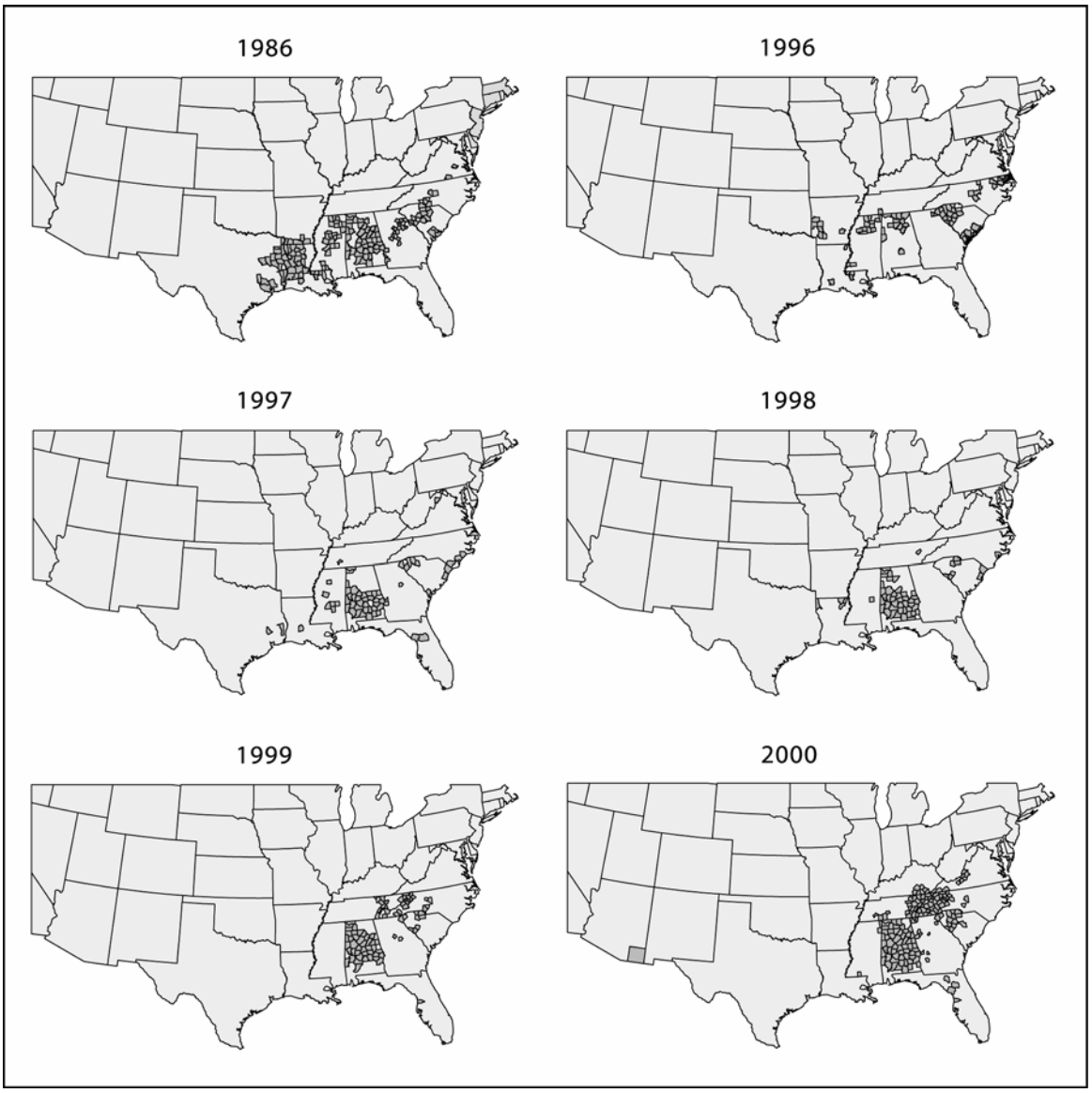

Figure 10 – Location of southern pine beetle outbreaks in the southeastern United States from 1996 to 2000 in comparison with 1986, the year of the highest recorded level of outbreaks. Sources: USDA Forest Service (1987, 1997b, 1998, 1999a, 2000, and 2001a)

Mountain pine beetle outbreaks increased in intensity during the late 1960s, with major outbreaks occurring in Colorado, Idaho, Montana, Oregon, Washington, and South Dakota. **Area affected by this insect reached a peak in 1981 with 4.7 million acres affected, a record high that may be beyond the range of *historic* variation (Table 9, Fig. 11).** The increase in mountain pine beetle activity is believed to be the result of fire exclusion in western forests. Frequent low intensity fires in ponderosa pine forests maintained open, park-like stands of large trees. Fire exclusion resulted in increases in the numbers of trees per acre, making these forests susceptible to attack. In lodgepole pine forests, exclusion of stand replacement fires at 60- to 80-year intervals created older forests more susceptible to attack. Following the 1981 peak (possibly a time when outbreaks *were* outside of the range of historic variation), mountain pine beetle activity declined as the area of suitable host type for this insect was decimated. During the

analysis period (1996-2000), less than one percent of the susceptible host type was affected compared to 9.5 percent of the susceptible host type during 1981 (Table 10). Since these levels are relatively low compared to the decade of the 1980s, they are considered to be within the range of historic variation when compared to the 1979-1995 data. However, major outbreaks still occurred in Colorado and Idaho during the analysis period, and this insect will continue to cause severe damage as long as suitable host type in the form of overmature or overstocked pine forests are available.

Table 9 – Area infested by mountain pine beetle in the western United States from 1979 to 2000 (in thousands of acres).

						Year					
State	**1979**	**1980**	**1981**	**1982**	**1983**	**1984**	**1985**	**1986**	**1987**	**1988**	**1989**
AZ	97.9	25.2	14.9	3.8	0.3		0.1	0.1	0.0	0.6	0.9
CA	0.0	0.0	0.0	0.0	10.0		20.0	20.0	20.0	0.0	0.0
CO	383.3	99.0	107.5	183.0	237.0		260.0	159.5	2.5	13.0	12.0
ID	673.1	713.9	709.8	571.3	57.5	No data	27.0	34.7	48.1	42.3	41.6
MT	1419.1	2205.6	2418.1	2142.1	1492.1	available	933.0	867.0	694.4	546.7	421.5
NV	0.0	0.89	2.3	0.0	0.5		0.0	0.0	0.0	0.0	0.0
NM	76.16	9.3	8.7	2.9	2.0		0.9	2.0	4.8	1.0	1.0
OR	1099.9	1002.9	591.5	702.2	1129.2		1400.0	1600.0	1400.0	1311.4	887.9
SD	300.0	300.0	380.0	5.5	11.0		7.0	4.6	2.3	2.6	2.4
UT	48.6	62.1	148.8	289.9	276.1		477.0	560.4	97.4	12.5	4.5
WA	124.7	84.0	123.8	116.7	146.6		100.0	157.0	158.0	220.3	231.4
WY	175.0	185.0	205.0	200.0	213.0		115.0	44.9	14.7	55.6	11.4
Total	**4397.9**	**4687.9**	**4710.5**	**4217.4**	**3575.2**	**3300.0**	**3340.0**	**3450.2**	**2442.1**	**2206.0**	**1614.6**

						Year					
State	**1990**	**1991**	**1992**	**1993**	**1994**	**1995**	**1996**	**1997**	**1998**	**1999**	**2000**
AZ	0.6	0.0	0.0	0.0	0.2	0.2	2.2	10.0	7.4	0.0	0.0
CA	0.0	0.0	0.0	121.0	115.0	58.9	25.1	15.2	26.8	9.7	30.4
CO	9.8	1.5	0.0	0.0	1.2	4.7	12.8	22.2	23.1	71.8	139.5
ID	15.2	22.5	22.4	43.7	7.8	13.9	33.4	54.0	81.6	84.3	122.3
MT	195.2	160.0	65.9	43.4	19.2	31.3	27.6	33.4	39.2	77.4	40.6
NV	0.0	0.0	0.0	0.0	0.0	0.0	0.0	0.0	0.0	1.4	0.8
NM	0.8	1.4	1.2	1.4	2.8	0.4	1.1	0.1	0.0	0.0	0.0
OR	245.1	249.6	303.0	345.6	161.1	234.4	112.6	82.3	65.5	46.2	43.6
SD	6.8	10.0	13.6	13.6	1.4	42.6	2.2	9.4	10.0	19.0	13.9
UT	2.0	1.3	4.1	10.0	18.7	20.9	24.6	20.9	4.5	3.7	2.2
WA	431.7	155.4	125.2	200.0	76.4	205.9	56.7	74.7	30.3	65.0	63.1
WY	28.3	15.4	106.0	2.8	1.6	2.3	1.7	6.7	2.5	6.2	9.5
Total	**935.0**	**617.0**	**641.4**	**781.8**	**405.4**	**575.5**	**300.0**	**328.0**	**290.9**	**384.7**	**465.9**

Source: USDA Forest Service Forest Insect and Disease Conditions in the United States - 1979 to 2000).

Table 10 – Status of mountain pine beetle outbreaks in the western United States, 1996 to 2000, in comparison with recent historic high.

Year	Area infested (thousands of acres)	Percent of Host type infested*
Analysis Period		
1996	300.0	0.6
1997	328.0	0.6
1998	290.0	0.6
1999	384.0	0.8
2000	465.9	0.9
Historic High		
1981	4,710.5	9.3

Based on an estimate of 33,151,000 acres in ponderosa pine type groups and 17,515,000 acres in lodgepole pine type groups for a total susceptible host type of 50.6 million acres. Source: http://fia.fs.fed.us/library/final_rpa_tables.pdf.

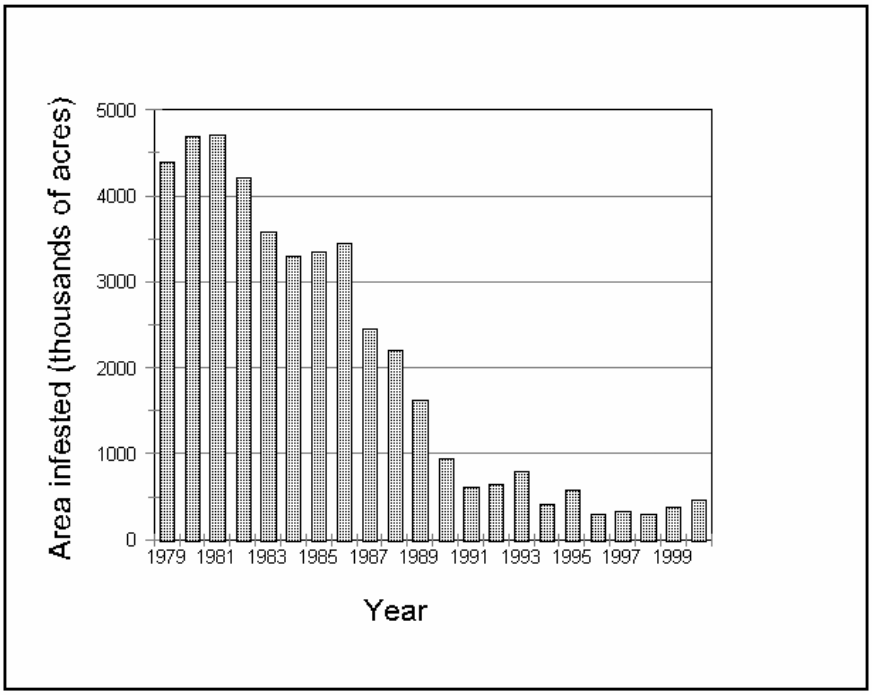

Figure 11 – Area of forest land infested by mountain pine beetle in the western US, 1979 to 2000. Sources: USDA Forest Service, Forest Insect and Disease Conditions in the United States - 1979 to 2000).

Douglas-Fir Beetle - Douglas-fir beetle, *Dendroctonus pseudotsugae*, is the most serious insect pest of Douglas-fir in the western United States. This insect is capable of building up to epidemic levels in windthrow or trees weakened by drought, insect defoliation, or fire.

In past years, Douglas-fir beetle infestations were expressed by various USDA Forest Service Regions as either acres infested or number of trees killed. This inconsistency makes it impossible to develop a meaningful historical database. Some anecdotal records report massive losses to Douglas-fir forests caused by this insect. For example, four outbreaks in western Oregon and Washington between 1950 and 1969 destroyed 7.4 billion board feet of timber. A 1966 outbreak in California destroyed 800 million board feet of timber, and an outbreak in northern Idaho destroyed 109 million board feet of timber between 1970 and 1973 (Furniss and Orr 1978).

Since 1996, the USDA Forest Service has summarized infestation levels on a statewide basis as acres infested, based on aerial survey data (Table 11). These data show an increasing trend in area of infestation from 1997 to 2000. Almost half of the infested area was in Idaho, where an outbreak developed in trees damaged by an ice storm during the winter of 1996. The proportion of the total area of Douglas-fir type groups infested by this insect varied between 0.1 and 0.8 percent (Table 12). While the levels of Douglas-fir beetle infestation were high in some areas during the analysis period, when compared to existing historical information, they are within the range of historic variation. However, since Douglas-fir beetle is known to infest fire damaged trees, already high populations of this insect in northern Idaho could increase significantly as a result of the extensive fires that occurred in the northern Rocky Mountains in 2000.

Table 11 – Area of aerially detected Douglas-fir beetle outbreaks 1996 to 2000 (in thousands of acres).

State	Year				
	1996	1997	1998	1999	2000
AZ	0.7	4.5	1.2	5.2	1.7
CA	0.0	0.0	T	0.1	T
CO	20.1	3.5	15.8	5.9	13.2
ID	71.2	8.6	65.3	170.4	150.8
MT	4.3	4.0	8.3	38.2	34.7
NV	0	0.0	0.0	0.2	T
NM	T	0.0	0.3	T	0.2
OR	3.3	2.5	16.7	56.5	57.4
UT	5.2	15.0	6.7	7.4	5.8
WA	6.5	5.9	16.9	59.8	78.5
WY	2.1	4.8	2.8	8.2	10.9
Total	**113.4**	**48.7**	**134.0**	**351.9**	**353.2**

T = Trace (> 50 acres)
Source: Aerial survey data base maintained by USDA Forest Service- FHTET.

Table 12 – Proportion of Douglas-fir type groups infested by Douglas-fir beetle 1996 to 2000.

Year	Area Infested (thousands of acres)	Proportion of host type infested*
1996	113.4	0.3
1997	48.7	0.1
1998	134.0	0.3
1999	351.9	0.8
2000	353.2	0.8

* Based on a total area of 41,875,000 acres of Douglas-fir type groups. Source: http://fia.fs.fed.us/library/final_rpa_tables.pdf.

Spruce Beetle – Spruce beetle, *Dendroctonus rufipennis***,** is a major bark beetle pest of spruces, *Picea* spp., throughout the United States. Outbreaks typically develop in windthrown trees and beetles emerging from the windthrow attack standing trees (Schmidt and Frye 1977).

The historical occurrence of spruce beetle outbreaks in the New York-New England area was reviewed by Weiss et al. (1985). According to early records, spruce beetle was first recognized as a serious pest of spruce in the northeastern U.S. in the early 1800s, when several major outbreaks destroyed millions of board feet of red spruce (Hopkins 1901). These outbreaks continued until the beginning of the 20th century but have since dwindled to smaller outbreaks covering several thousand acres, probably due to a reduction in the area of mature spruce forests.

Spruce beetle has also been a serious pest of spruces, especially Engelmann spruce, *Picea engelmanni*, in the Rocky Mountain RPA region and in portions of Oregon and Washington (Pacific Coast RPA region). Historical records summarized by Schmid and Frye (1977) report an outbreak on the White River National Forest and on the Grand Mesa in the mid 1870s. During this same period an outbreak killed 90 percent of the spruce on more than 13,000 acres in the White Mountains of the Lincoln National Forest, New Mexico. The “most damaging outbreak in recorded history” took place on the White River National Forest, Colorado, between 1942 and

1948. The amount of tree mortality was so incredible that a precise estimate of the volume of dead spruce is unavailable, although the loss of 3.8 billion board feet is commonly quoted (Furniss and Carolin 1977).

Spruce beetle has been a continuing problem in forests of white, Lutz, and Sitka spruce in Alaska since the early 1970s. **The outbreak began to increase significantly in 1992 and peaked in 1996 at 1,130,000 acres, which is beyond the range of *recent* variation (Table 13). The outbreak in Alaska is the most widespread spruce beetle outbreak ever recorded and may represent a departure from *historic* variation.** This outbreak has been on a steady decline since 1996 with 86,000 acres infested in 2000. The decline is believed due to the decimation of the susceptible host type by this insect.

Outbreaks were generally low in the West during the period 1996-2000, probably because previous outbreaks have removed much of the susceptible host type. However, insect populations that built up in windthrow resulting from the 1997 storm in Colorado and in portions of Wyoming caused severe damage to mature Engelmann spruce forests in the affected area. Elsewhere, some spruce beetle damage occurred on the coast of Maine during the late 1990s (USDA Forest Service 1999, 2000). **Based on anecdotal historical information available for this insect (Schmid and Frye 1977, Weiss et al. 1985), these outbreaks are considered to be within the range of *historic* variation.**

Table 13 – Area infested by spruce beetle in Alaska, 1979 to 2000 (in thousands of acres).

Year	Area infested	Year	Area infested
1979	333.8	1990	232.4
1980	No data available	1991	No data available
1981	227.5	1992	600.0
1982	477.0	1993	700.0
1983	328.0	1994	641.0
1984	416.0	1995	892.8
1985	256.0	1996	1130.0
1986	386.0	1997	544.3
1987	285.1	1998	316.8
1988	387.0	1999	253.3
1989	117.3	2000	86.0

Source: USDA Forest Service, Forest Insect and Disease Conditions in the United States - 1979 to 2000.

Spruce Budworm – Spruce budworm, *Choristoneura fumiferana***,** is a defoliator of balsam fir, *Abies balsamea***,** and spruces, *Picea* spp. in the boreal and sub-boreal forests of Canada and the United States. Historically, this insect has been a more severe pest in Canada, which has vast areas of suitable host type. In the United States, spruce budworm has periodically been a pest of spruce-fir forests in the northeastern and north central United States (Northern RPA Region), usually as a part of much more extensive outbreaks in adjoining portions of Canada.

Tree ring analysis of old white spruce trees in eastern Canada suggest that spruce budworm outbreaks have occurred in the boreal forests for at least 200 to 300 years. These studies suggest that outbreaks have occurred more frequently during the 20th century than previously. Regionally, 23 outbreaks took place during the 20th century compared to nine in the preceding 100 years. Moreover, there is evidence that earlier infestations were restricted to specific regions but in the 20th century, they coalesced and increased in area (Blais 1985).

A major spruce budworm outbreak began in Maine during the mid 1970's and reached a historic high (probably exceeding the range of *historic* variation) of 7.75 million acres of defoliation in 1978 (Fig. 12). This represented 43.9 percent of the spruce-fir type in the eastern United States. The outbreak resulted in extensive mortality of balsam fir throughout the infested area. Since 1979, populations have declined sharply with aerially visible defoliation occurring primarily in the North Central States. No defoliation has been reported from Maine since 1989 (Table 14).

During the period 1996-2000, the area defoliated by spruce budworm in the eastern United States ranged between 28,500 and 222,500 acres (all in Michigan and Minnesota). This represents between 0.2 and 1.2 percent of the 17.6 million acre spruce-fir type in the eastern United States (Table 15).

An outbreak of spruce budworm began in Alaska in 1991, peaked in 1997 at 384,000 acres, and then began to decline. By 2000, there was no new aerially visible defoliation in the outbreak area (Table 14). The occurrence of a *C. fumiferana* outbreak in Alaska is considered unusual. Previous reports of spruce budworm outbreaks in Alaska have been attributed to a closely related species, *C. orea.* A published distribution map of spruce and fir feeding species of *Choristoneura* indicates that the range of *C. fumiferana* does not extend into Alaska (Harvey 1985). However, other reports indicate that *C. fumiferana* has been collected in Alaska in conjunction with the *C. orea* outbreak. This outbreak and a concurrent outbreak of larch sawfly, *Pristiphora erichsonii* were the most extensive defoliator outbreaks recorded in Alaska in more than 30 years. The sparse historical record of insect outbreaks in Alaska does not describe past occurrences of extensive defoliation. Therefore it is difficult to determine if these outbreaks are "beyond the range of historic variation."[4]

Table 14 – Aerially visible spruce budworm defoliation in the North and North Central RPA Regions and Alaska, United States, 1979 to 2000 (in thousands of acres).

	Year										
State	**1979**	**1980**	**1981**	**1982**	**1983**	**1984**	**1985**	**1986**	**1987**	**1988**	**1989**
ME	5900.0	5000.0	4000.0	3800.0	6000.0	5500.0	4800.0	600.0	250.0	65.0	4.8
MI	258.8	859.5	161.0	129.1	145.9	192.4	93.8	1.6	430.0	0.0	0.0
MN	150.0	103.0	110.0	126.7	127.00	361.6	307.3	440.0	0.0	200.0	140.0
NH	70.0	90.0	42.0	39.0	5.8	930.0	0.0	0.0	0.0	0.0	0.0
NY	0.0	0.0	0.0	0.0	0.0	0.0	0.3	0.0	0.0	0.0	0.0
PA	0.0	0.0	0.0	0.0	0.0	0.0	0.0	0.0	0.0	0.0	0.0
VT	101.9	110.7	96.5	153.9	178.1	0.0	0.0	0.0	0.0	0.0	0.0
WI	141.3	439.0	84.0	0.0	20.9	22.050	15.0	0.0	0.0	0.0	0.0
Total	**6622.1**	**6602.2**	**4493.5**	**4248.7**	**6477.8**	**6076.9**	**5216.4**	**1041.6**	**680.0**	**265.0**	**144.8**

	Year										
State	**1990**	**1991**	**1992**	**1993**	**1994**	**1995**	**1996**	**1997**	**1998**	**1999**	**2000**
AK		25.0	160.0	330.0	232.5	279.1	235.9	384.0	87.9	0.7	0.0
ME	0.0	0.0	0.0	0.0	0.0	0.0	0.0	0.0	0.0	0.0	0.0
MI	2.5	0.0	0.0	0.0	6.8	51.2	12.9	61.6	33.0	0.0	0.0
MN	198.0	108.0	126.0	116.0	770.5	505.0	207.6	276.2	256.4	70.0	28.5
NH	0.0	0.0	0.0	0.0	0.0	0.0	0.0	0.0	0.0	0.0	0.0
NY	0.0	0.0	0.0	0.0	0.1	0.4	0.0	0.0	0.0	0.0	0.0
PA	0.0	0.0	0.0	0.0	0.0	0.0	2.0	0.0	0.0	0.0	0.0
VT	0.0	0.0	0.0	0.0	0.0	0.0	0.0	0.0	0.0	0.0	0.0
WI	0.0	0.0	0.0	0.0	1.0	0.0	0.0	9.6	0.0	0.0	0.0
Total	**200.5**	**108.0**	**126.0**	**116.0**	**778.4**	**569.1**	**222.5**	**347.4**	**305.5**	**70.0**	**28.5**

Source: USDA Forest Service, Forest Insect and Disease Conditions in the United States – 1979 to 2000.

[4] Personal communication, E.Holsten, USDA Forest Service, R-10, Anchorage, Alaska, and R. Werner (retired), Corvalis, Oregon, formerly USDA Forest Service PNW Research Station, Fairbanks, Alaska.

Table 15 – Status of spruce budworm outbreaks in the eastern United States (North and North Central RPA Regions), 1996 to 2000, in comparison with the historical high.

Year	Area infested (thousands of acres)	Percent of host type infested*
Current Analysis Period		
1996	222.5	2.8
1997	347.4	4.2
1998	305.5	3.9
1999	70.0	0.4
2000	28.5	0.2
Historical High		
1981	7,750,000	43.9

** Based on an estimate of 17,640,000 acres of spruce-fir type groups in the eastern US.
Source: http://fia.fs.fed.us/library/final_rpa_tables.pdf.

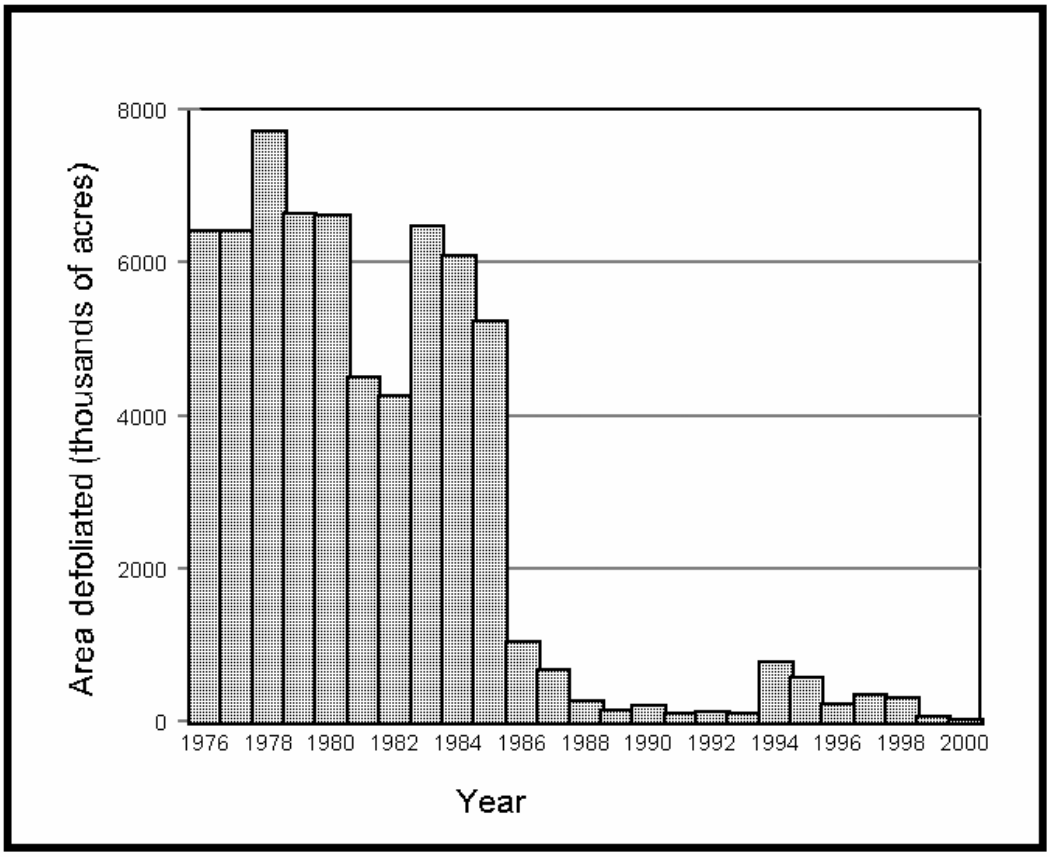

Figure 12 – Area defoliated by spruce budworm in the eastern United States, 1976 to 1999. Source: USDA Forest Service (2000).

Western Spruce Budworm – Western spruce budworm, *Choristoneura occidentalis***,** is native to western North America and occurs in the U.S. from Arizona and New Mexico north to Idaho, Montana, Oregon, and Washington (Pacific Coast and Rocky Mountains RPA subregions). Host trees include Douglas-fir, true firs, and to a lesser degree, spruce and larch. This insect is the most serious defoliator of western conifer forests and has defoliated millions of acres, causing growth loss, top kill, and mortality of host trees. Trees defoliated for several successive years are

weakened and become subject to attack by bark beetles such as fir engraver, *Scolytus ventralis***,** and Douglas-fir beetle*, Dendroctonus pseudotsugae***.** This insect is generally in outbreak status somewhere in the West.

The first recorded outbreak of western spruce budworm was reported in 1909 on Vancouver Island, British Columbia, Canada. Two outbreaks occurred in Idaho in 1922 (Furniss and Carolin 1977). Most outbreaks that occurred between 1922 and 1946 were small and widely scattered. They subsided quickly and resulted in little or no damage. These infestations interested forest entomologists, but land managers had no means for suppression nor did they consider action necessary (Brookes et al. 1987). Aerial survey data from the Pacific Northwest (Oregon and Washington) show two distinct spruce budworm outbreak cycles since 1947. These occurred from 1948 to 1963 and from 1971 to the present. **The second outbreak cycle was much more extensive, and in 1986, some 6 million acres were defoliated in these two states, a recent high that is probably beyond the range of *historic* variation (Fig. 13).** Increased spruce budworm activity in the Pacific Northwest and other parts of the West during this period may be the result of two factors: fire exclusion, which allowed more shade tolerant species such as Douglas-fir and true firs to become established in the understory and removal of overstory ponderosa pines via commercial timber sales. These factors resulted in a conversion of large areas of pine forests to species susceptible to western spruce budworm. The recent decline of western spruce outbreaks westwide is most likely the result of high rates or tree mortality due to defoliation and secondary bark beetle attacks, which reduced the amount of suitable host type.

Tree ring analyses in various parts of the western U.S. show patterns of growth reduction suggestive of western spruce budworm outbreaks. For example, in the Southwest, studies by Swetnam and Lynch (1989,1993) identified patterns suggestive of nine regional western spruce budworm outbreaks between 1690 and 1989, with a periodicity of 20 to 33 years and a duration within stands of about 11 years. These studies also suggest that while the periodicity of outbreaks has not changed during the 20th century when compared to the past, their spatial and temporal pattern has changed. The most recent outbreaks in northern New Mexico have been more synchronous, more extensive, and more severe than previous outbreaks. Dendrochronological studies conducted in eastern Oregon and the Northern Rockies show similar patterns. In the Blue Mountains of eastern Oregon, major changes in outbreak patterns have occurred since fire suppression and harvesting of non-host species became widespread in the early 1900s. Outbreaks have become more frequent and severe since the early 1900s, though no change in outbreak duration was found. In the Rocky Mountains, outbreaks have been more severe and in the northern Rockies (N. Idaho and Montana) and have lasted for longer periods (Anderson et al. 1987, Swetnam et al. 1995).

National data summarized since 1979 indicate that 1986 was the recorded recent high for western spruce budworm defoliation with over 13 million acres defoliated, which is probably outside of the range of *historic* variation (Table 16). The area of defoliation has declined steadily since 1986 (Table 16) and during the 1996-2000 period, defoliation was at low levels, at between 332,900 and 843,000 acres. The largest areas of western spruce budworm defoliation during this period were in New Mexico and Washington.

Assuming that the combined area of Douglas-fir and fir-spruce type in the West is 111.6 million acres, the portion of area infested by western spruce budworm during 1996-2001 was between 0.29 and 0.76 percent. This is considered to be within the range of *recent* variation (Fig. 14). By comparison, during 1986, the recent high year, 11.9 percent of these forest type groups were affected (Table 17). **However, dendrochronological studies do suggest that outbreaks throughout the Rocky Mountains and in Oregon are now more synchronous, extensive, and severe than those observed prior to 1850 and therefore are considered to be beyond the range of *historic* variation.**

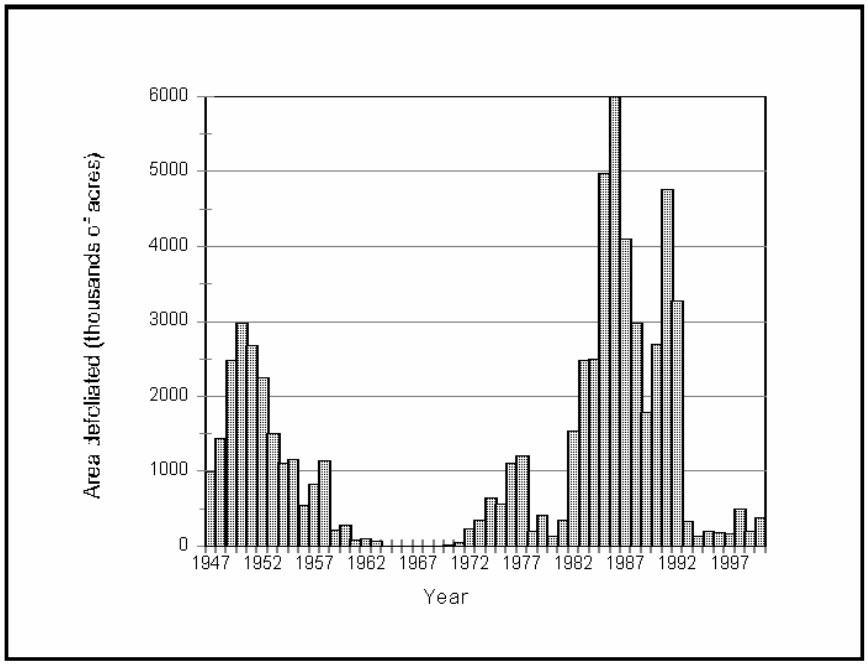

Figure 13 – Western spruce budworm defoliation in the Pacific Northwest (Oregon and Washington), 1947 to 2000. Sources: Dolph (1980) and USDA Forest Service (2000).

Table 16 – Aerially visible western spruce budworm defoliation in the western United States, 1979 to 2000 (in thousands of acres).

	Year										
State	**1979**	**1980**	**1981**	**1982**	**1983**	**1984**	**1985**	**1986**	**1987**	**1988**	**1989**
AZ	87.1	66.5	120.0	31.5	19.9		102.6	86.5	15.5	5.8	0.7
CA	0.0	0.0	0.0	0.0	0.0		0.0	0.0	0.0	0.0	0.0
CO	930.0	1052.0	1400.0	1800.0	2600.0	No data	1567.0	1080.0	833.0	427.0	52.2
ID	1124.1	1244.2	1402.2	2262.6	2399.4	available	2631.3	2916.9	898.2	61.0	26.6
MT	2185.1	848.3	894.7	2210.2	2545.3		2675.0	2497.0	1802.0	2064.0	1191.3
NM	44.5	232.7	358.3	337.0	330.9		529.5	382.9	250.4	477.7	90.1
OR	28.6	2.3	312.6	1530.7	2439.2		4567.4	5600.0	3700.0	2740.4	1416.7
UT	0.0	6.0	5.1	51.4	78.5		87.6	95.6	37.7	0.0	0.0
WA	378.1	126.8	30.1	9.3	37.9		415.3	400.0	400.0	231.6	362.3
WY	235.0	339.6	971.2	445.3	586.2		220.5	164.5	16.3	55.8	0
Total	**5012.4**	**3978.4**	**5494.4**	**8677.9**	**11037.3**	**10633.8**	**12796.2**	**13223.4**	**7953.1**	**6063.3**	**3139.6**

	Year										
State	**1990**	**1991**	**1992**	**1993**	**1994**	**1995**	**1996**	**1997**	**1998**	**1999**	**2000**
AZ	25.6	0.0	11.5	0.0	0.0	7.0	3.0	1.1	10.1	10.2	25.8
CA	0.0	0.0	0.0	0.0	0.0	0.0	0.0	0.0	0.0	0.0	0.0
CO	52.1	509.0	272.2	1.2	0.0	97.0	21.8	0.0	15.8	41.0	20.6
ID	48.0	61.5	89.8	0.9	0.0	0.0	0.0	0.0	0.0	3.6	4.4
MT	1492.4	1595.7	941.3	44.2	2.4	0.0	0.0	0.0	0.0	0.0	0.4
NM	310.5	218.6	9.4	66.4	369.2	183.8	123.9	197.1	310.5	282.6	165.0
OR	2344.3	3724.9	1937.7	87.7	37.4	14.9	1.0	0.0	0.0	0.0	0.9
UT	0.0	0.0	0.0	0.0	0.0	0.0	0.0	0.0	19.9	1.2	16.7
WA	351.0	1027.7	1329.5	243.8	85.4	175.1	183.2	165.9	486.8	189.7	383.7
WY	8.1	33.5	2.5	2.5	1.1	0.0	0.0	0.0	0.0	0.6	0.8
Total	**4632.0**	**7170.9**	**4593.9**	**446.7**	**495.5**	**477.8**	**332.9**	**364.1**	**843.1**	**528.9**	**618.3**

Sources: USDA Forest Service, Forest Insect and Disease Conditions in the United States - 1979 to 2000).

Table 17 – Status of western spruce budworm outbreaks in the western United States, 1996 to 2000, in comparison with recent high.

Year	Area infested (thousands of acres)	Percent of host type infested*
Current Analysis Period		
1996	332.9	0.29
1997	364.1	0.33
1998	843.1	0.76
1999	528.1	0.47
2000	618.3	0.55
Recent High Year		
1986	13,223.4	11.9

** Based on an estimate of 41,875,000 acres of Douglas-fir type and 69,686,000 acres of fir-spruce type for a total susceptible host type of 111,561,000 acres. Source: http://fia.fs.fed.us/library/final_rpa_tables.pdf. Note that Douglas-fir type on the western slope of the Cascades is rarely defoliated by western spruce budworm.

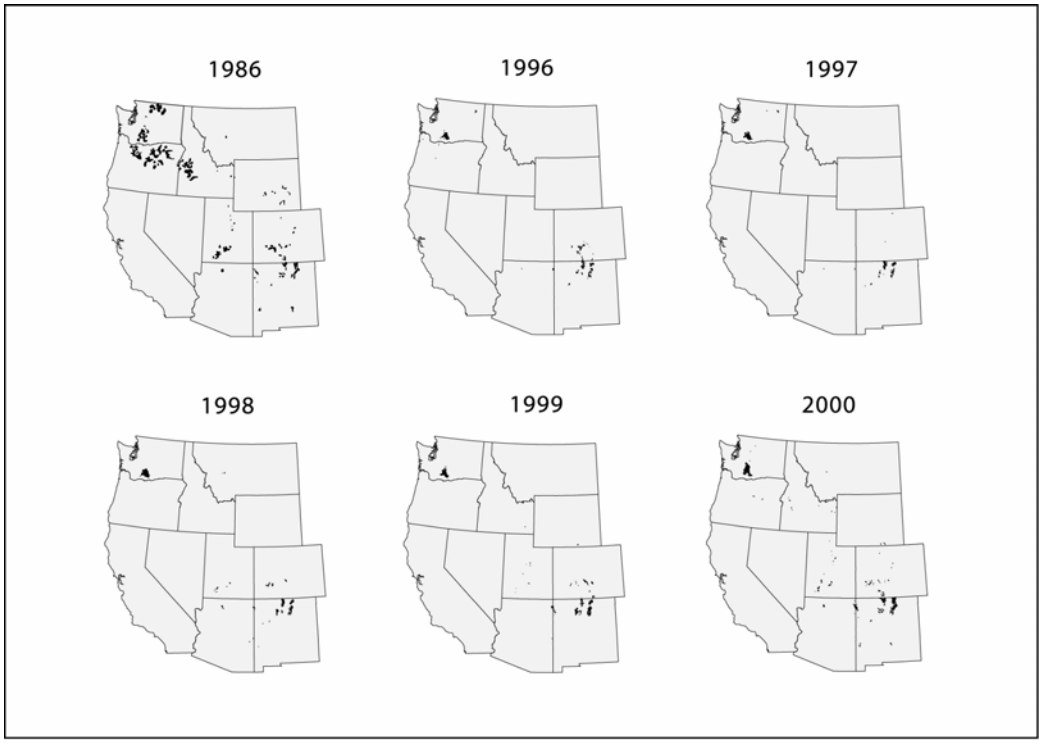

Figure 14 – Maps of western spruce budworm defoliation, 1996 to 2000, in comparison with 1986, the year of the historic high. Source: USDA Forest Service, Forest Insect and Disease Conditions in the United States – 1986 and 1996 to 2000.

Douglas-Fir Tussock Moth – Douglas-fir tussock moth, *Orgyia pseudotsugata,* is another defoliator of Douglas-fir and true fir throughout the western United States. This insect is cyclic, with outbreaks occurring at 7 to 10 year intervals. Outbreaks last two to three years, during which severe damage can occur to host trees. Unlike budworm, which feeds on just the new growth of host trees, Douglas-fir tussock can strip a tree of all of its foliage in a single season. Outbreaks collapse as dramatically as they erupt, usually due to an epizootic of a nucleopolyhedrosis virus (NPV).

Douglas-fir tussock moth outbreaks have been recorded in various parts of the West since 1925 (Fig. 15). Data compiled since 1971 on area defoliated (Table 18) indicate that the historical high year for defoliation by this insect was 1973, when 788,300 acres (1.9 % of 41,875,000 acres of Douglas-fir type groups) were defoliated in portions of Idaho, Oregon, and Washington. **This recorded high in 1973 probably exceeds the range of *historic* variation.** During the period 1996-2000, Douglas-fir tussock moth outbreaks developed in 1999 and 2000 in portions of California, Idaho, Oregon, and Washington, with 48,864 and 290,961 acres defoliated in the two years, respectively. The defoliated acres represented 0.1 and then 0.7% of the total area of Douglas-fir type groups. **Based on available records, activity by this insect during the current period is considered to be within the range of *recent* variation.**

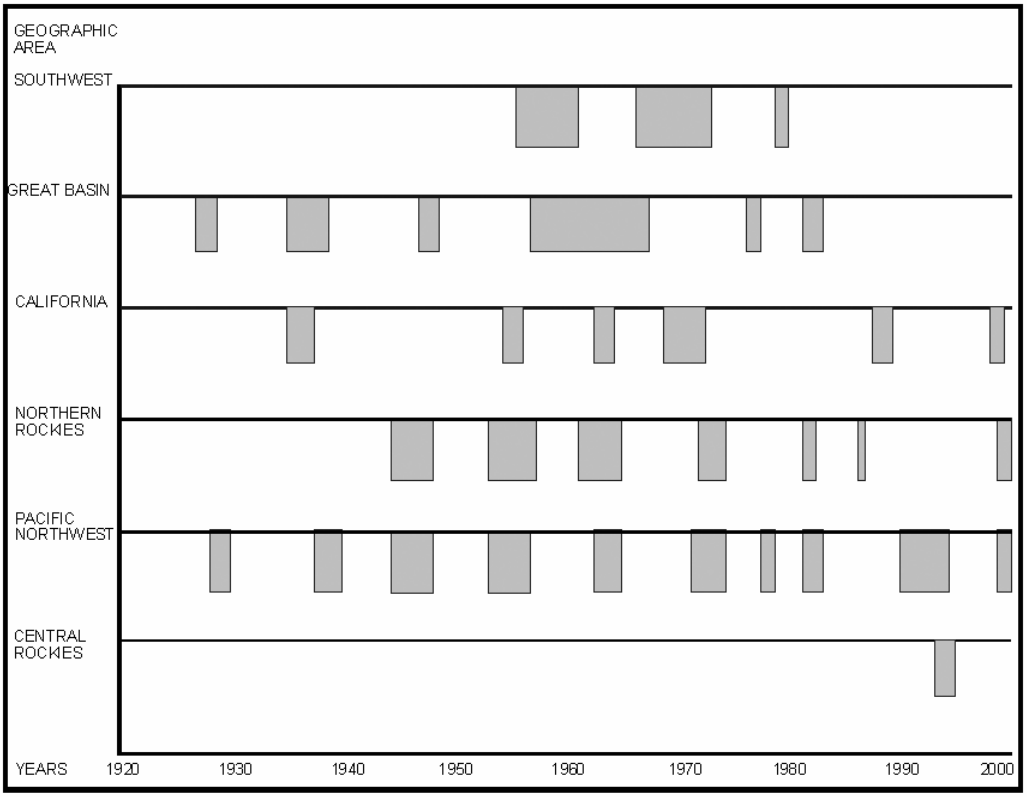

Figure 15 – Occurrence of Douglas-fir tussock moth outbreaks from 1927 to 2000 (redrawn and updated from USDA Forest Service (1985a).

Table 18 – Area of aerially detected defoliation by Douglas-fir tussock moth in the United States, 1972 to 2000 (in thousands of acres).

	Year						
State	**1972**	**1973**	**1974**	**1975**	**1976**	**1977**	**1978**
AZ	0.0	0.0	0.0	0.0	0.0	0.0	0.0
CA	X	0.2	0.0	0.0	0.0	0.0	X
CO	0.0	0.0	0.0	0.0	0.0	0.0	0.0
ID	0.0	115.6	116.1	0.0	0.0	0.0	0.0
MT	0.0	0.0	11.2	T	0.0	0.0	0.0
NM	0.0	0.0	0.0	0.0	X	2.5	7.0
OR	196.1*	672.5*	0.0	0.0	0.0	0.0	0.0
UT	0.0	0.0	0.0	0.0	0.0	0.0	0.0
WA	--	--	0.0	0.0	0.0	0.0	0.0
WY	0.0	0.0	0.0	0.0	0.0	0.0	0.0
Total	**196.1**	**788.3**	**127.3**	**0.0**	**0.0**	**2.5**	**7.0**

Table 18 (continued) – Area of aerially detected defoliation by Douglas-fir tussock moth in the United States, 1972 to 2000 (in thousands of acres).

	Year										
State	**1979**	**1980**	**1981**	**1982**	**1983**	**1984**	**1985**	**1986**	**1987**	**1988**	**1989**
AZ	0.0	0.0	0.0	0.0	0.0	0.0	0.0	0.0	0.0	0.0	0.0
CA	0.0	0.0	0.0	0.0	0.0	0.0	0.0	0.0	5 .0-10.0	105.0	105.0
CO	0.0	0.0	0.0	0.0	0.0	T	X	X	X	0.0	0.0
ID	0.0	0.0	0.2	4.0	14.2	T	0.0	3.4	0.0	0.0	0.0
MT	0.0	0.0	0.0	0.0	0.0	T	0.0	0.0	0.0	0.0	0.0
NM	1.6	0.1	0.0	0.0	0.0	0.0	0.0	0.0	0.0	0.0	0.0
OR	0.0	0.0	0.0	0.0	T	0.0	0.0	0.0	0.0	0.0	0.0
UT	0.0	0.0	0.0	0.0	0.0	0.0	0.0	0.0	0.0	0.0	0.0
WA	0.0	0.0	0.0	1.6	17.5	0.0	0.0	0.0	0.0	0.0	0.0
WY	0.0	0.0	0.0	0.0	0.0	0.0	0.0	0.0	0.0	0.0	0.0
Total	**1.6**	**0.1**	**0.2**	**5.6**	**31.7**	**0.0**	**0.0**	**3.4**	**5.0-10.0**	**105.0**	**105.0**

	Year										
State	**1990**	**1991**	**1992**	**1993**	**1994**	**1995**	**1996**	**1997**	**1998****	**1999**	**2000**
AZ	0.0		0.0	0.0	0.0	0.0	0.0	0.0	0.0	0.0	0.0
CA	0.0		0.0	0.0	0.0	0.0	0.0	0.0	0.0	22.2	0.0
CO	0.0		0.0	0.3	6.1	1.5	0.0	0.0	0.0	0.0	0.0
ID	X		0.0	0.0	0.0	0.0	0.0	0.0	0.0	5.4	70.5
MT	0.0		0.0	0.0	0.0	0.0	0.0	0.0	0.0	0.0	T
NM	0.0		0.0	0.0	0.0	0.0	0.0	0.0	0.0	0.0	0.0
OR	X		7.5	46.2	26.5	2.9*	0.0	0.0	0.0	21.1	173.8
UT	X		0.0	0.0	0.0	0.0	0.0	0.0	0.0	0.1	0.5
WA	0.0		0.0	0.0	0.0	--	0.0	0.0	T	0.1	46.1
WY	0.0		0.0	0.0	0.0	0.0	0.0	0.0	0.0	0.0	0.0
Total	**X**		**7.5**	**46.5**	**32.6**	**4.4**	**0.0**	**0.0**	**T**	**48.9**	**290.9**

Source: USDA Forest Service, Forest Insect and Disease Conditions in the United States – 1972 to 2000)
* Includes Washington
** Data from aerial survey data base (FHTET)
T - Trace (< 50 acres)
X - Defoliation reported but no estimate of acres defoliated given

Discussion – Available data for indigenous forest insect outbreaks indicates that all the insects discussed in the preceding section reached record highs between 1973 and 1997 and are possible departures from their ranges of *historic* variation (Fig. 16):

1. Southern pine beetle – 1986 and 1995
2. Mountain pine beetle – 1981
3. Spruce beetle (Alaska) – 1996
4. Spruce budworm – 1978
5. Spruce budworm (Alaska) – 1997
6. Western spruce budworm – 1986
7. Douglas-fir tussock moth – 1973

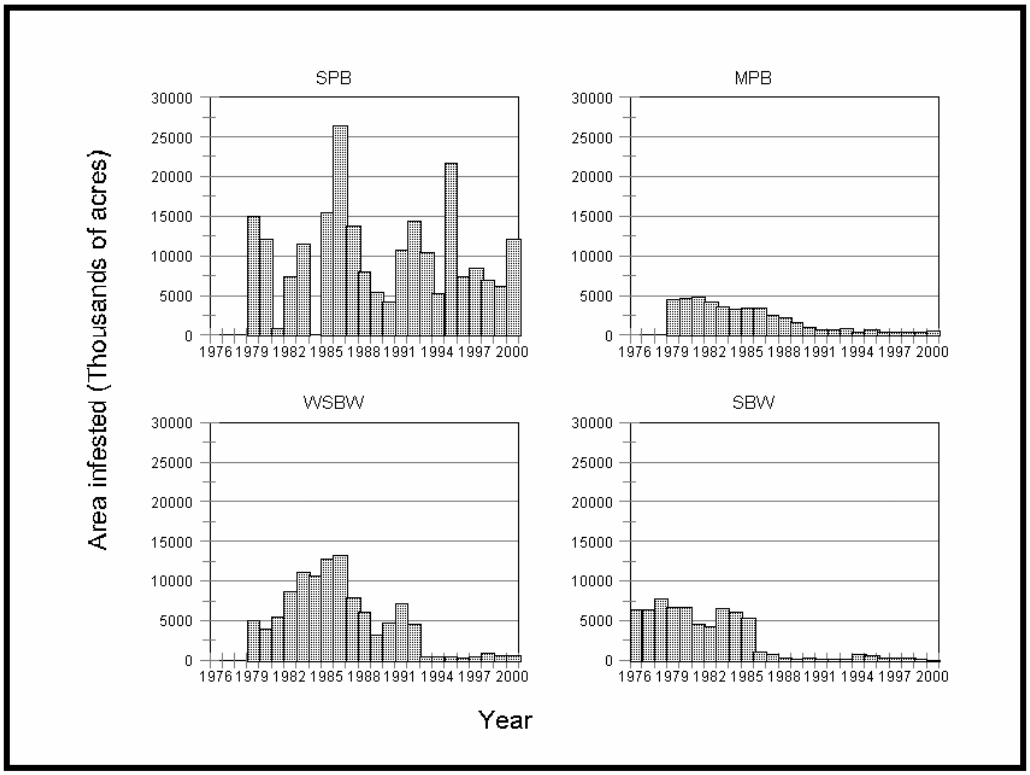

Figure 16 – Area infested by four indigenous insects between 1979 and 2000 showing recent high levels of activity (SBP – southern pine beetle, MPB – mountain pine beetle, WSBW – western spruce budworm, western U.S., SBW – spruce budworm). Source: USDA Forest Service, Forest Insect and Disease Conditions in the United States – 1979 to 2000).

Two of these peaks (spruce beetle and spruce budworm in Alaska) took place during the 1996-2000 analysis period. **In addition, southern pine beetle outbreaks occurred in several unusual locations during this period (southeastern Kentucky, central Florida, and southeastern Arizona) and exceeded levels of *recent* variation.** Most forest insect specialists and silviculturists agree that these massive outbreaks are the direct result of forest management practices carried out over the past 100 years, including:

1. Forest fire management, which has reduced the natural fire interval in most forests resulting in changes in stocking density, age and species composition, and

2. Harvesting of old, large, ponderosa pine forests in portions of the West, allowing Douglas-fir and true firs to develop in the understory, replacing the pines.

Introduced Species

A number of exotic forest insects have been introduced and established in the forests of the United States. Data recently compiled by USDA Forest Service indicates that about 117 species of exotic insects have caused varying levels of damage to forest or urban trees. **All of the exotic forest insects discussed in this report are assumed to have been introduced and established after 1850, and therefore, their effects are considered to be beyond the range of *historic* variation.** Most introductions have occurred in the South RPA Region (Fig. 17). While some have had relatively low socio-economic impacts or have been successfully managed via classic biological control programs, others have become major pests (Table 19). Several recently introduced insects have spread rapidly once they became established in areas of suitable host type (Fig. 18), however most forest insects introduced into the United States still have relatively localized distributions. Even gypsy moth, which has defoliated millions of acres of oak-hickory forests in the eastern United States, is distributed over less than 10 percent of its potential range. Since most of these insects were introduced relatively recently and are still expanding their ranges, their present status, at least in terms of area infested, is at historic highs, with a potential for significant expansions of their ranges in the future.

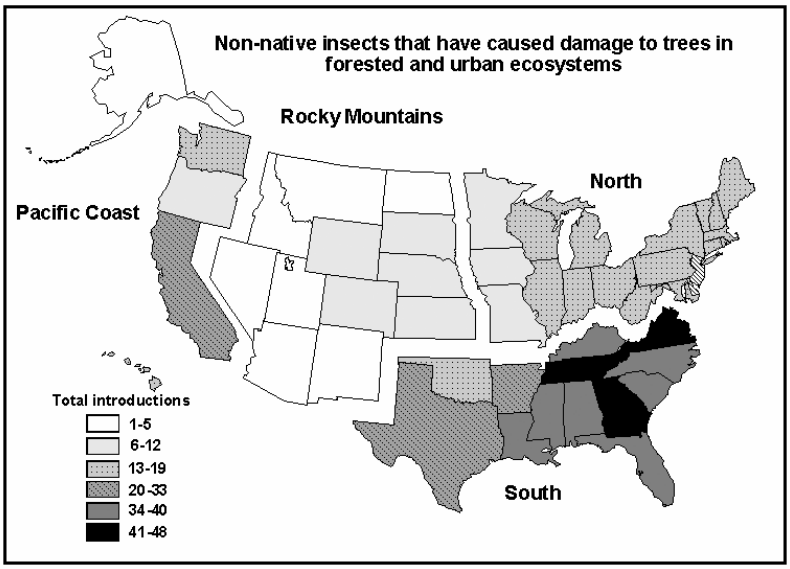

Figure 17 – Distribution of species of non-native insects that have caused damage to trees in forested or urban ecosystems in the U.S. by state and RPA Region. Source: R. Pywell, USDA Forest Health Technology Enterprise Team, Ft Collins, Colorado: "Non-native insects and pathogens that have caused damage to trees in forested and urban ecosystems" (draft web pages).

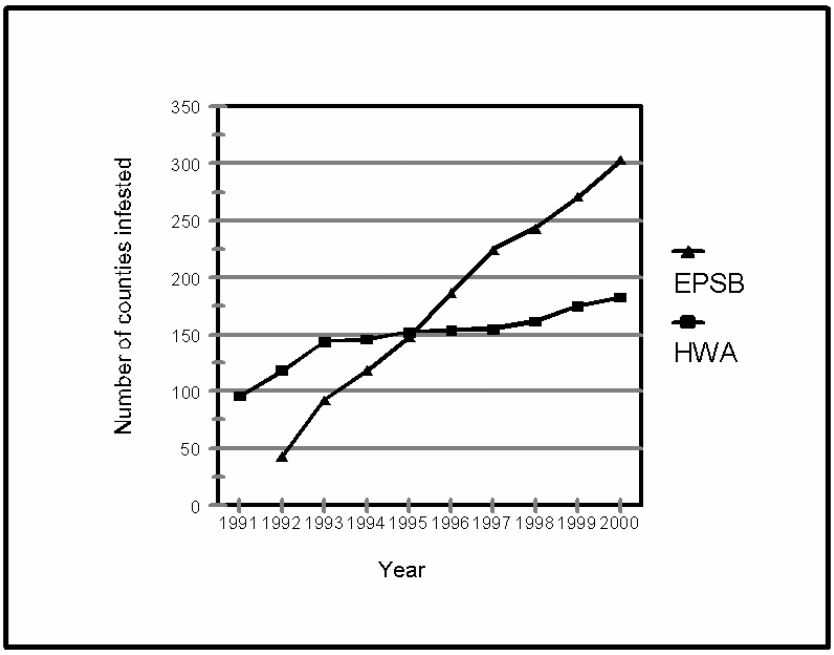

Figure 18 – Change in numbers of counties infested by two recently introduced insects: European pine shoot beetle (EPSB) and hemlock woolly adlegid (HWA), 1991 to 2000.

Gypsy Moth – Gypsy moth, *Lymantria dispar,* an insect native to Europe and Asia, was intentionally introduced into the United States from France in 1869 to begin a domestic silk industry. Some moths escaped, found the oak forests of southern New England to contain suitable host material, and have since spread south and west over large areas of broadleaf forest in the eastern United States (North and South RPA regions). Spot infestations have also appeared in other parts of the U.S. This insect can feed on at least 500 species of woody plants but prefers oaks, *Quercus* spp. Damage by this insect consists of weakening and death of host trees, including episodes of oak decline and a gradual shift in species mixture of defoliated forests away from oaks (McManus 1980). Aside from tree damage, the presence of larvae in large numbers in urban areas is considered a nuisance.

Annual statistics on the total area defoliated by gypsy moth in the eastern United States are available from 1924 to the present (Table 20) and on a statewide basis from 1979 to 2000 (Table 21). These data show relatively low levels of defoliation until 1953, when nearly 1.5 million acres were affected. The area of defoliation continued to increase gradually as the insect spread south into oak forests in Pennsylvania until 1981, when over 12 million acres or 9.9 percent of the susceptible host type was defoliated, a recorded high (Fig. 18 and Table 21). Gypsy moth populations declined in subsequent years, in part due to the successful introduction of a pathogenic fungus, *Entomophaga maimaiga*, into infested areas but again increased to over 7 million acres in 1990. In addition, aerially visible defoliation has appeared in additional states: Virginia in 1984, West Virginia in 1985 and Ohio in 1990. In Michigan, the total area of defoliation by gypsy moth increased from less than 100 acres in 1979 to a high of 712,200 acres in 1992. These data suggest that the gypsy moth is continuing its spread into new locations. Consequently the potential for the area of defoliation to exceed the recorded level established in 1981 sometime in the future is high.

Table 19 – Partial list of exotic forest insects introduced and established in North America, late 1800s to 2000.

Species	Origin	Year detected	Site of initial introduction	Hosts affected	Type of damage
Larch sawfly, *Pristiphora erichsonii*	Eurasia	1880	Boston, Massachusetts	Larches	Defoliation
Larch casebearer, *Coloeophora laricella*	Europe	Prior to 1886	New England	Larches	Growth loss, tree mortality
European Gypsy moth, *Lymantria dispar*	France	1896	Boston, Massachusetts	Broadleaf trees	Defoliation
Balsam woolly adelgid, *Adelges piceae*	Europe	1908	Brunswick, Maine	True firs	Gouting and tree mortality
Smaller European elm bark beetle, *Scolytus multistriatus*	Europe	1909	Boston, Massachusetts	Elms	Vector of Dutch elm disease
Introduced pine sawfly, *Diprion similes*	Europe	1914	New Haven, Connecticut	Pines	Defoliation
European pine sawfly, *Neodiprion sertifer*	Europe	1925	Somerville, New York	Pines	Defoliation
European pine shoot moth, *Rhycionia bouliana*	Europe	1914	Long Island, New York	Pines	Shoot damage, deformity
Hemlock woolly adlegid, *Adelges tsugae*	Asia	1924 1950	West Coast; Richmond, Virginia	Hemlock	Tree mortality (eastern hemlock)
Spruce aphid, *Elatobium abietinum*	Europe	Prior to 1953	West Coast	Spruces	Foliar damage, tree mortality
Asian Gypsy moth, *Lymantria dispar*	Russia Europe/Asia	1991,1993	Oregon, Washington, North Carolina	Broadleaf trees	Defoliation
Common pine shoot beetle, *Tomicus piniperda*	Europe	1992	Ohio	Pines	Shoot damage, deformity
Asian longhorned beetle, *Anoplophora glabripennis*	Asia	1996	New York; Chicago, Illinois	Broadleaf trees	Wood borer

Data sources: Drooz (1985), Furniss and Carolin (1977), USDA Forest Service (1996).

Table 20 – Area defoliated by gypsy moth in the US, 1924 to 2000.

Year	Acres defoliated	Year	Acres defoliated	Year	Acres defoliated
1924	825	1950	5,368	1976	853,662
1925	48,560	1951	21,314	1977	1,598,662
1926	80,822	1952	293,052	1978	1,259,266
1927	140,920	1953	1,487,077	1979	643,609
1928	262,514	1954	491,448	1980	5,189,734
1929	551,133	1955	52,061	1981	12,886,535
1930	288,226	1956	43,158	1982	8,177,431
1931	204,721	1957	6,458	1983	2,386,838
1932	286,395	1958	125	1984	996,425
1933	397,730	1959	14,467	1985	1,728,331
1934	492,361	1960	48,722	1986	2,502,301
1935	540,769	1961	67,480	1987	1,373,099
1936	482,622	1962	308,312	1988	723,561
1937	608,760	1963	172,922	1989	2,917,255
1938	313,954	1964	254,983	1990	7,275,403
1939	492,640	1965	263,201	1991	3,952,234
1940	485,636	1966	51,865	1992	2,710,472
1941	468,021	1967	52,373	1993	1,676,674
1942	44,577	1968	80,123	1994	877,381
1943	34,845	1969	256,129	1995	1,418,537
1944	250,149	1970	972,833	1996	199,377
1945	821,497	1971	1,945,224	1997	49,180
1946	622,919	1972	1,369,130	1998	363,354
1947	7,422	1973	1,773,846	1999	470,537
1948	32,467	1974	750,905	2000	1,613,893
1949	78,673	1975	464,451		

Source: USDA Forest Service (n.d.-a).

During the period of this analysis, gypsy moth defoliation remained at relatively low levels, ranging between 47,300 and 524,800 acres, until 2000, when the level of defoliation increased to over 1.6 million acres (Table 21). Also in 2000, aerially visible defoliation was detected for the first time in Wisconsin (Table 21). Assuming that the total area of oak-hickory forest in the U.S. is 130,250,000 acres, defoliation by gypsy moth ranged from 0.04 to 1.25 percent of the total area of susceptible host type during this period (Table 22 and Fig. 19).

Two forms of gypsy moth are known: a European form whose females are incapable of flight and an Asian form, whose females are capable of flight. Introductions of the Asian form of gypsy moth into the U.S occurred in 1991 and 1993, and were eradicated. No new introductions of Asian gypsy moth occurred during the reporting period.

Table 21 – Area of aerially detected defoliation by gypsy moth in the U.S., 1979 to 2000 (in thousands of acres).

	Year										
State	**1979**	**1980**	**1981**	**1982**	**1983**	**1984**	**1985**	**1986**	**1987**	**1988**	**1989**
CT	7.5	272.2	1482.2	803.8	153.2	0.5	89.5	237.2	65.4	1.6	1.8
DE	0.0	0.0	0.5	1.3	2.9	14.2	5.1	3.1	2.5	0.8	78.4
ME	23.2	221.2	655.8	574.5	16.3	1.8	6.7	11.6	0.6	0.1	35.0
MD	0.0	T	8.8	9.2	15.9	41.8	83.5	58.2	76.0	58.5	97.9
MA	266.3	907.1	2826.1	1383.3	148.1	185.5	414.1	343.1	28.7	0.0	0.9
MI	0.1	T	T	0.1	0.5	6.4	18.5	61.4	39.4	70.4	294.3
NH	5.9	183.9	1947.2	878.3	0.6	0.0	0.0	0.0	0.3	1.0	18.4
NJ	193.7	411.9	798.8	675.9	340.3	98.7	239.4	280.3	95.1	7.4	137.3
NY	162.3	2449.5	2303.9	825.7	290.8	33.7	129.8	175.4	55.2	5.7	421.1
OH	0.0	0.0	0.0	0.0	0.0	0.0	0.0	0.0	0.0	0.0	0.0
PA	8.6	440.5	2527.7	2351.3	1360.8	444.9	581.1	987.8	880.3	312.1	1506.8
RI	0.7	43.9	272.6	658.0	53.8	164.6	133.9	219.2	5.1	0.7	0.0
VT	15.4	75.1	48.9	9.9	0.0	0.0	0.0	0.0	0.0	0.7	237.3
VA	0.0	0.0	0.0	0.0	0.0	0.4	5.2	27.3	67.7	191.0	289.3
Washington D.C.	0.0	0.0	0.0	0.0	0.0	0.0	2.3	0.0	T	0.0	0.0
WV	0.0	0.0	0.0	0.0	0.0	0.0	2.5	8.3	12.6	59.3	86.7
Total	**643.6**	**5005.4**	**12872.7**	**8171.2**	**2383.4**	**992.7**	**1709.3**	**2412.9**	**1328.9**	**709.3**	**2995.6**

	Year										
State	**1990**	**1991**	**1992**	**1993**	**1994**	**1995**	**1996**	**1997**	**1998**	**1999**	**2000**
CT	176.6	50.2	31.6	0.0	0.0	2.7	1.4	0.0	0.0	0.0	200.0
DE	3.8	13.46	4.9	26.7	60.7	65.5	0.5	0.0	0.0	0.0	0.0
ME	270.4	614.5	278.5	50.7	1.7	0	0.1	0.0	0.0	0.0	2.5
MD	133.1	75.2	38.7	68.9	93.2	93.9	11.2	0.7	0.5	1.2	23.2
MA	83.6	282.1	123.8	88.7	76.7	8.7	7.0	0.1	12.9	9.8	64.1
MI	358.3	626.7	712.2	399.3	97.3	85.9	5.0	36.9	310.7	176.6	106.3
NH	133.2	180.9	182.6	10.1	8.1	1.7	0.0	0.0	0.0	0.0	0.1
NJ	431.2	169.9	165.9	27.7	17.8	39.6	27.8	1.9	1.8	1.4	133.3
NY	354.2	175.9	60.0	2.0	0.5	0.2	16.3	2.2	9.4	6.0	27.5
OH	0.1	0.4	1.1	0.6	0.1	34.4	49.0	5.0	1.6	48.2	23.6
PA	4357.7	1230.1	641.4	318.1	18.0	132.5	6.7	0.0	31.6	281.6	843.0
RI	0.0	0.0	0.0	0.0	0.4	0.0	4.0	0.0	3.0	0.0	5.5
VT	63.0	3.6	0.1	0.0	0.0	0.0	0.0	0.0	0.0	0.0	0.0
VA	594.0	616.2	748.0	589.1	452.5	84.9	0.0	0.0	0.0	0.0	71.0
Washington D.C.	T	0.1	0.0	0.0	0.0	0.0	0.0	0.0	0.0	0.0	0.0
WV	388.7	122.9	67.5	202.5	53.4	103.0	70.7	0.5	0.8	0.0	323.1
WI	0.0	0.0	0.0	0.0	0.0	0.0	0.0	0.0	0.0	0.0	0.1
Total	**7297.9**	**4152.1**	**3056.5**	**1784.4**	**880.4**	**653.0**	**199.7**	**47.3**	**363.3**	**524.8**	**1623.5**

T - Trace (< 50 acres).
Sources: USDA Forest Service, Forest Insect and Disease Conditions in the United States, 1979-2000.

Table 22 – Aerially visible defoliation due to gypsy moth in the eastern United States, 1996 to 2000, in comparison with historic highs.

Year	Area defoliated (thousands of acres)	Percent of host type defoliated
Current Analysis Period		
1996	199.7	0.15
1997	47.3	0.04
1998	363.3	0.27
1999	524.8	0.42
2000	1623.5	1.25
Historic Highs		
1981	12872.7	9.9
1982	8171.2	6.2

** Based on an estimate of 130,250,000 acres of oak-hickory forest type groups.
Source: http://fia.fs.fed.us/library/final_rpa_tables.pdf.

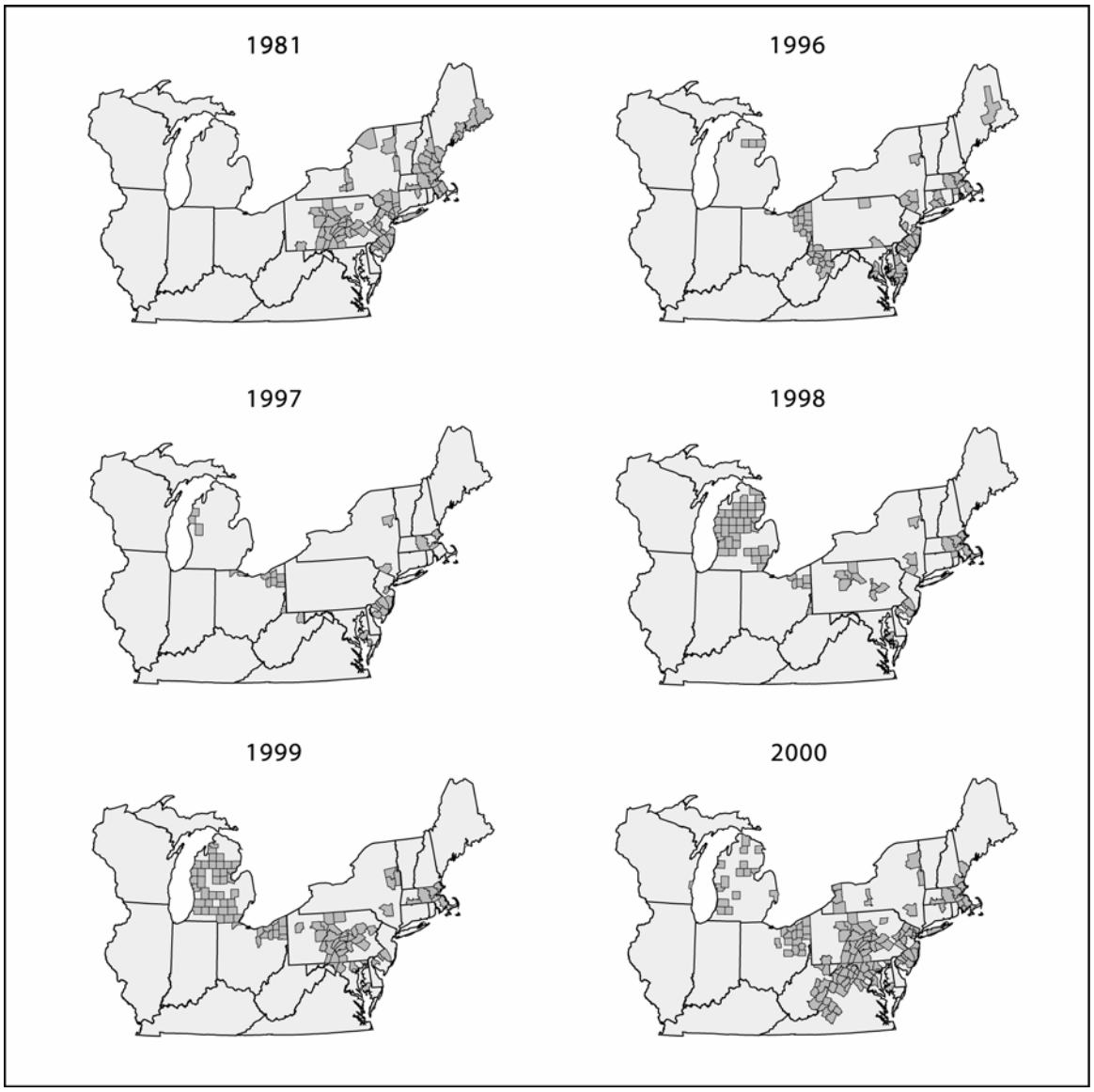

Figure 19 – Area defoliated by gypsy moth in the eastern United States, 1996 to 2000, in comparison with 1981, the year of historic high defoliation. Sources: Forest Insect and Disease Conditions in the United States - 1979-1983 (USDA Forest Service 1985a) and 1996 to 2000.

Hemlock Woolly Adelgid - Hemlock woolly adelgid, *Adelges tsugae*, was first introduced into the western United States and Canada around 1924 and is now found in Oregon, Washington, and British Columbia, where it infests western hemlock, *Tsuga heterophylla*, and causes little damage.

In 1950, hemlock woolly adelgid was discovered on the Atlantic Coast near Richmond, Virginia. Since the early 1990s, hemlock woolly adelgid has spread to 11 states from North Carolina north to Massachusetts, with an isolated infestation in New York. Both eastern hemlock, *Tsuga canadienses*, and Carolina hemlock, *T. caroliniensis*, are highly sensitive to the insect's feeding, and tree mortality can occur within three to five years after initial attack. Hemlocks are often concentrated in riparian zones, and the loss of these trees represents a loss of biodiversity

as well as changes in the temperature of stream water, possibly affecting fish and other aquatic organisms. This insect has the potential to spread throughout the natural range of eastern and Carolina hemlocks (USDA Forest Service 1999, 2000, Fig. 20).

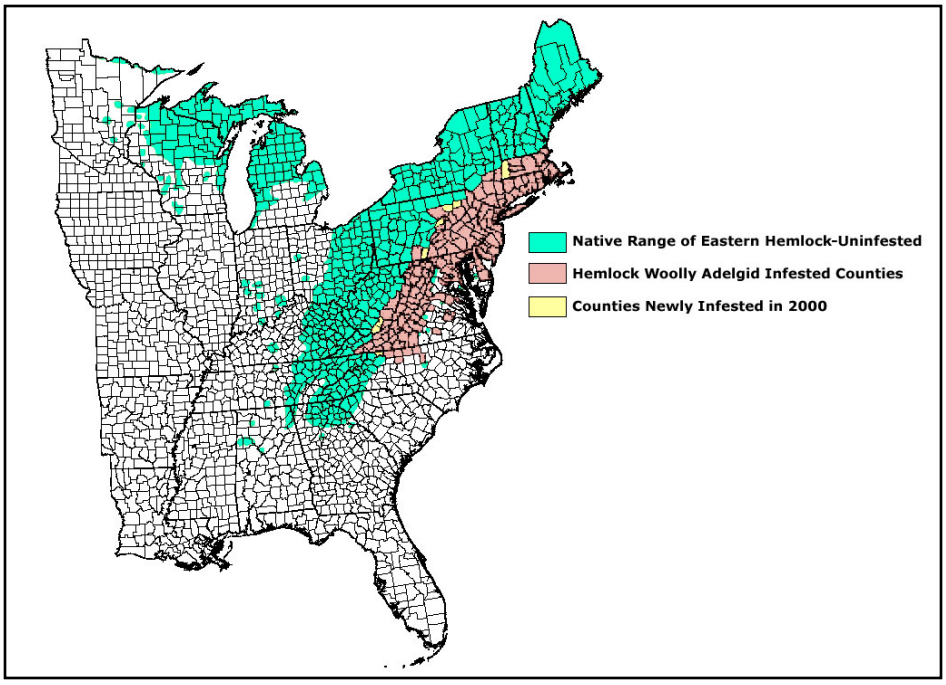

Figure 20 – Known distribution of hemlock woolly adelgid in 2000. Source: USDA Forest Service (2001a).

European Pine Shoot Beetle - The European pine shoot beetle, *Tomicus piniperda*, is native to Eurasia, where it attacks a variety of pines and other conifers. Damage is caused by adult maturation feeding in the shoots of host plants. The feeding causes shoot mortality and unsightly damage to ornamentals and Christmas trees.

Tomicus piniperda has often been intercepted at U.S. ports of entry. Between 1985 and 1998, it was intercepted 120 times, primarily in shipments of trade goods from France, the United Kingdom, Spain, and Italy (Haack and Cavey 1998, Stephen and Gregoire 2001). This insect was first discovered in North America in 1992 near Cleveland, Ohio. By late 1992, *T. piniperda* was detected in 43 counties in six states in the Great Lakes Region of the U.S. (Haack 1997, Haack and Kucera 1993). As of 1998, this insect had been found in 243 counties in nine states in the U.S. (Illinois, Indiana, Maryland, Michigan, New York, Ohio, Pennsylvania, West Virginia, and for the first time, Wisconsin) (USDA Forest Service 1999). In 1999, infestations continued to spread and were detected for the first time in New Hampshire and Vermont (USDA Forest Service 2000, Fig. 21). This insect has the potential to spread over much of the U.S. and Canada, causing damage primarily to ornamental trees and Christmas trees.

Asian Longhorned Beetle – The Asian longhorned beetle (ALB), *Anoplophora glabripennis*, is a serious pest of mature poplar plantations in portions of east central China. A common control method for this insect in China is to hire a large number of people to climb plantation trees as the adults are emerging, collect the beetles, and kill them by dropping them into jars of kerosene (author's observation). Host trees attacked by this insect include various species of maple, *Acer* spp., poplar, *Populus* spp., willow, *Salix* spp., horse chestnut, *Aesculus hippocastanum*, black locust, *Robinia pseudoacacia*, elm, *Ulmus* spp. and birches, *Betula* spp. Another Chinese control method for this insect is to plant box elder, *Acer negundo*, and sugar maple, *Acer saccharum*, as trap trees to protect more valuable broadleaf trees (USDA Forest Service and APHIS 1999, Haack et al. 1997).

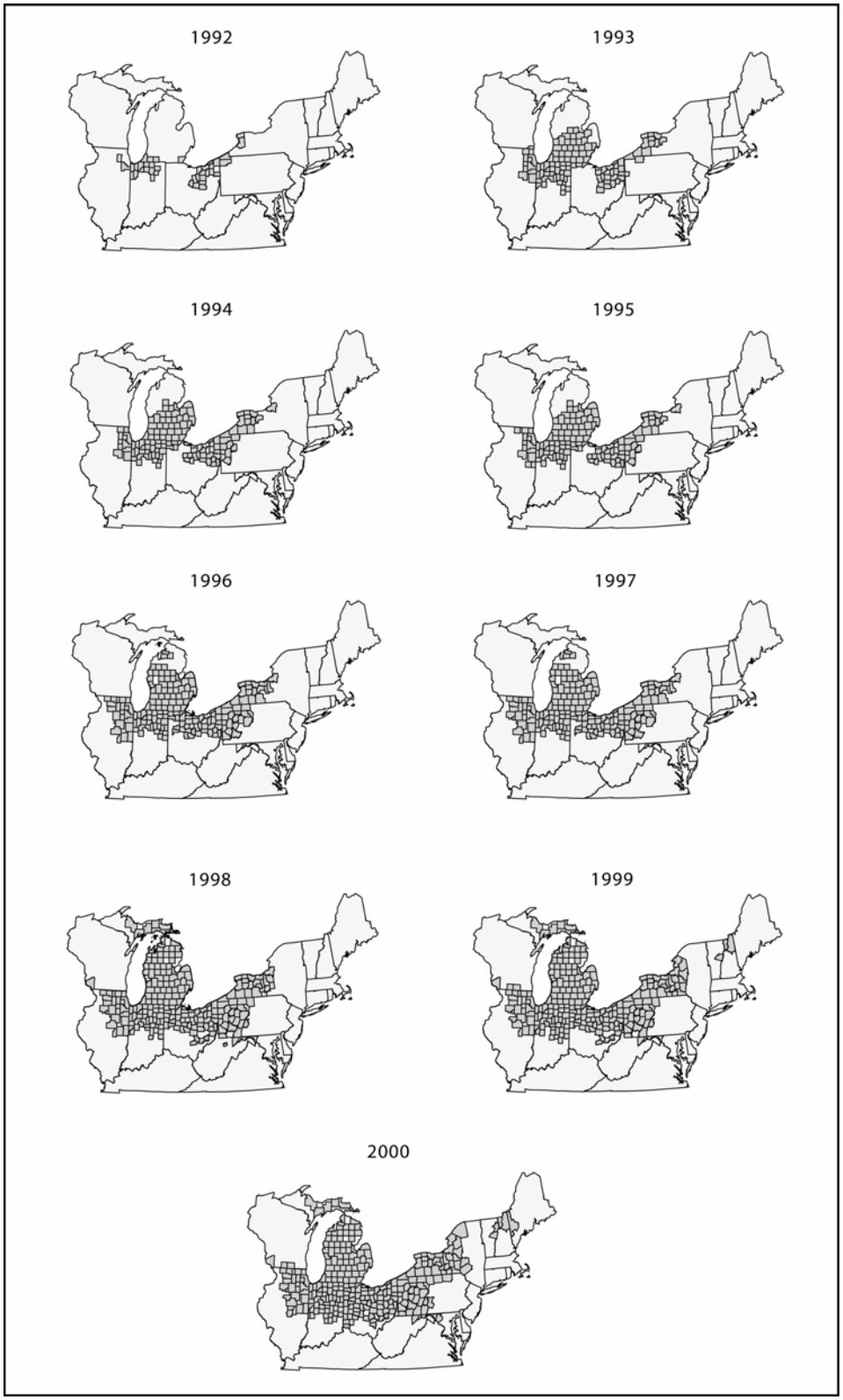

Figure 21 – Known spread of the pine shoot beetle, *Tomicus piniperda*, in the U.S. from 1992 to 1997. Source: USDA Forest Service Forest Insect and Disease Conditions in the United States – 1993 to – 2001.

ALB was first detected in the U.S. in 1996 in Brooklyn, New York. The discovery was made on August 19, 1996, by a concerned resident who notified the New York City Department of Parks and Recreation that all of the Norway maples, *Acer platanoides*, lining the street in front of his house were riddled with large holes. He also reported seeing large black and white beetles. The insects were subsequently identified as ALB. Additional surveys detected a second infestation in September 1996 in Amityville, New York, about 50 km east of the original discovery. The Brooklyn infestation is believed to have come from Asia in infested wooden packing materials entering the U.S. sometime in the 1980s or early 1990s. The Amityville infestation, on the other hand, is believed to have originated from the transport of infested tree sections from Brooklyn to Amityville for final disposal or sale as firewood (Haack et al. 1997).

In 1998 three separate infestations were found in the Chicago metropolitan area, and additional infestations were detected in the New York City area. The first detection of ALB in the Chicago area was reported to APHIS PPQ by a local truck driver who had delivered a load of beetle-infested wood. All infested areas are under quarantine and eradication efforts are underway (USDA Forest Service 1999). ALB has also been found at 26 scattered warehouses and neighboring residential sites in 14 states across the U.S. (Excalibur Pallet Group 2000). Additional spot infestations were found at O'Hare International Airport in 2000 (USDA Forest Service 2001a).

This insect has the potential to spread throughout much of the United States and become a major pest of shade and ornamental trees and native broadleaf forests. Its present, relatively localized distribution represents a historic high.

DISEASES

Agents and processes capable of causing disease in forests and trees include both biotic and abiotic factors. Biotic disease causing agents include fungi, viruses, and some parasitic plants. Air pollutants, chemicals, and climate are examples of abiotic factors that can cause disease.

Native Species

A large number of disease-causing agents occur in the forests of the United States and play a vital role in their dynamics. Among the more important disease pests of American forests are root diseases, rusts, wood decay fungi, and parasitic plants.

Unlike insects, most native disease causing agents are not dynamic and levels of activity do not change abruptly from year to year. Instead, they have a more or less even level of activity, and, unless management regimes are changed that favor or inhibit their development, they tend to cause about the same level of damage each year. Therefore, the range of historic variation for these agents is relatively narrow when compared to insects or wildfire.

Dwarf Mistletoes - Dwarf mistletoes, *Arceuthobium* spp. are parasitic plants that invade the branches of host trees. These parasites cause deformity (witches brooms), growth loss, and tree mortality.

The ecological and economic effects of dwarf mistletoes are reviewed by in a paper by Hawksworth and Shaw (1984). These parasites have many ecological effects. For example, dwarf mistletoes are involved in forest succession. Generally seral species, such as lodgepole pine, are severely parasitized, whereas various species of spruce and fir are generally immune, or nearly so. The overall result of dwarf mistletoe parasitism is to hasten succession toward less infected climax species.

The fire history of forests is an important factor governing the distribution of dwarf mistletoes. In natural stands, fire has been a primary control agent. Fires severe enough to kill large areas of infected trees essentially eliminate the parasite from the stand except where an occasional infected tree may survive. Trees typically re-establish themselves in burned-over areas much faster than the dwarf mistletoe. With a general increase in fire protection over the last 50 years or so, there has been a gradual increase in areas infested by these parasites. In a broader, long-term sense, fires also favor dwarf mistletoes in that, when less-susceptible climax forests are burned, they are often replaced by more susceptible seral species.

Dwarf mistletoes are considered to be the most serious disease agents in many western forests. In many areas, they cause greater losses than forest fires, insects, and other pathogens combined. The proportion of dwarf mistletoe affected forests for several important tree species is summarized in Table 23. Dwarf mistletoes are estimated to affect at least approximately 21 million acres (8.5 million ha) of commercial forests in the U.S. and caused direct losses of about 418 million cubic feet per year according to a 1982 report (Drummond 1982).

Considering the effects of reduced fire intervals in forests on the occurrence of dwarf mistletoe infections, it can be concluded that infestations have increased in magnitude and are currently exceeding the range of *historic* variation.

Table 23 – Estimates of commercial forest types infected by dwarf mistletoes in the U.S.

Host and dwarf mistletoe species	Percent of Area affected	Location
Lodgepole pine		
Arceuthobium americanum	50	Colorado, Wyoming
Arceuthobium americanum	42	California, Oregon, Washington
Arceuthobium americanum	35	Montana
Arceuthobium americanum	60	Southern Idaho, Utah
Western larch		
Arceuthobium laricis	47	Oregon, Washington
Ponderosa and Jeffrey pines		
Arceuthobium camplopodium	26	California, Oregon, Washington
Ponderosa pine		
Arceuthobium vaginatum	36	Arizona, New Mexico
Arceuthobium vaginatum	21	Southern Utah
Douglas-fir		
Arceuthobium douglasii	47	Arizona, New Mexico
Arceuthobium douglasii	58	Southern Idaho, Utah

Source: Hawksworth and Shaw 1984.

Fusiform Rust[5] - Fusiform rust, caused by the fungus *Cronartium quercuum f.sp. fusiforme*, is the most damaging disease of loblolly and slash pine in the Southeast (South RPA Region). The disease disfigures and kills trees up to pole size and results in extensive stem breakage both in plantations and natural stands.

We do not know the "natural" level of fusiform rust, but according to the literature occurrence of this rust was relatively rare prior to 1900. "In spite of the lack of systematic data, there is no doubt that the incidence of rust is increasing," wrote Czabator (1971) in his critical review of fusiform rust. Siggers and Lindgren (1947) reported, "Fifteen years ago trunk and branch cankers on southern pines were of interest mostly to classifiers of tree diseases. Fusiform rust…has become increasingly prevalent in the lower Gulf region during the past 35 years." Clearcut harvesting of old growth stands through the 1920s and 1930s led to the natural increase of pine in previously mixed forests. Scrub oak was also released. Fire suppression favored slash and loblolly pines to the detriment of longleaf pine. Because they were much faster growing, slash and loblolly were also the species of choice for replacement plantings. This resulted in slash pine plantations well north of their original range, and the spread of loblolly into areas further south than it originally occurred. The concurrent increase in the oak component also increased the availability of the alternate host, where sexual recombination occurs.

Unfortunately, the evidence of this early increase is piecemeal. Fusiform rust was not specifically assessed by FIA until the fourth inventory cycle, from 1968-1977. In 1929, Hayes and Wakely reported fusiform rust was of minor importance in plantations near Bogalusa, Louisiana. In 1971, rust was a major problem there, despite the fact that Bogalusa lies a mere 100 miles from Livingston Parish, a famous center of origin for certain rust resistance genes. In 1938 and 1939, central Louisiana and northern Florida were areas of "light infection", but by 1940, Weber reported 64 percent of trees in a stand near Gainesville, Florida, and more than 40 percent of several plantations near Foley, Florida, were rust-infected. In 1959, one 3,000-acre plantation

[5] Historical information in this section was provided by Kerry Britton, USDA Forest Service, Southern Research Station, Athens, Georgia (presently with the USDA Forest Service, Forest Health Protection, Washington, D.C.).

near Alexandria, Louisiana, was assessed as 70 percent infected with rust. In other parts of the south, slash pine plantations with severe mortality were common, and survivors often were 60-80 percent infected. Schmidt (1998) reported further increases in rust through the 1950s and 60s.

Forest nurseries, perhaps under the influence of increased inoculum, also witnessed the rise in rust incidence. It was not observed in nurseries until 1937. In 1938-39, incidence was 15-35 percent or less. Many plants were sent to the field with undetected infections, and the disease spread further across the south. By 1941, Bordeaux mixture was in frequent use in nurseries, but by 1949, losses of over 65 percent were noted. In 1957, incidence was about 60 percent. By 1959, spray schedules had been refined, and incidence dropped to about 35%. Today fungicide sprays and seed treatments are routinely used in all pine nurseries to control rust.

Resistance screening began in the 1960s using first generation phenotypic selections, which had often been selected prior to the rust epidemic. Second generation seed orchards were developed with rust resistant genes, and by the 1980s, rust resistant seedlings were increasingly planted in the field. The best of these selections are now growing in third generation orchards. The availability of rust-resistant seedlings has not been able to keep pace with demand, however. By 1994, half of planted slash pine had some rust resistance, with an expected gain of 40 percent. Only one-sixth of planted loblolly pine was resistant, and the expected gain was 30 percent.

Forest inventory data did not account for fusiform rust prior to FIA Cycle 4 (1968-77). Young pine plantations (less than 10 years old) assessed in Cycles 4 and 5 (1978-86) were considered by Pye et al. (1997) to represent pine germplasm “before resistance gene deployment” for the purpose of their economic analysis of the cost/benefits of rust resistance research. They compared these data with rust incidence in Cycle 6 (1986-1993), “post rust-resistance deployment.” On slash pine, rust incidence decreased only on high-quality sites. Probably this is due to the most resistant seedlings being planted on the best sites to capitalize on the investment in resistant seedling cost. Rust incidence increased on low and medium quality sites, with 16 percent and 8 percent, respectively, of plantations assessed between 1986 and 1993 having over 30 percent rust. Natural stands of slash pine had less rust than plantations, but increased in rust incidence over the same period, from 14 percent (Cycle 4) to 35 percent (Cycle 6) of the stands having greater than 5 percent rust.

Loblolly pine showed decreased incidence in rust comparing “before” to “after” surveys, with an average of only 1 percent of plantations more than 30 percent infected in Cycle 6. Rust incidence decreased on high and medium quality sites, and remained stable on low quality sites. Overall, about 23 percent of plantations were still at least 5 percent infected, however. Natural loblolly stands had more rust than plantations, and remained equally susceptible in Cycle 6 as in Cycle 4 (33 percent greater than 5 percent infected).

Acreage in plantation pines doubled between 1970 and 1993, and 75 percent of this increase occurred between FIA Cycle 5 and Cycle 6. Slash pine acreage decreased, primarily due to problems with fusiform rust, from 3.5 million acres to 2.6 million acres. Plantation pine increased from 2 million acres in 1952 to 32 million acres in 1999. Projections for 2040 are approximately 50 million acres (Wear and Greis 2002). Rust incidence increased with site quality in Cycles 4 and 5, but not in Cycle 6, further evidencing the planting of resistant pine nursery stock on the higher quality sites.

Despite these seeming low numbers of plantation failures, wood product degradation due to rust stem infections led Pye et al. (1997) to conclude that rust resistance research had yielded a 6.3 percent (for pulp plantations) to 238 percent (for saw log timber) return on investment as of 1994 and that these investments will continue to pay off as future plantings are installed and harvested. Future plantations are expected to be established on higher quality sites and/or with higher inputs, possibly increasing their susceptibility to rust. Unless production of resistant

seedlings is increased, we may expect fusiform rust incidence to increase, especially on slash pine. Identifying different rust resistance sources and understanding their genetic structure could be important to staying ahead of the pathogen's ability to adapt to resistant tree strains.

As of 1997, only four states had FIA fusiform rust incidence data from which a limited analysis of long-term changes in rust incidence could be made: Mississippi, North Carolina, South Carolina, and Virginia. These data show an unchanged level to slight reduction in fusiform rust incidence despite the fact that the total area of new pine plantations has increased slightly (Starkey et al. 1997, Fig. 22). Approximately 13.9 million acres of plantations are affected in 11 southern states (USDA Forest Service 2001a, Table 24); however, the existing data are insufficient to establish historic highs in fusiform rust incidence.

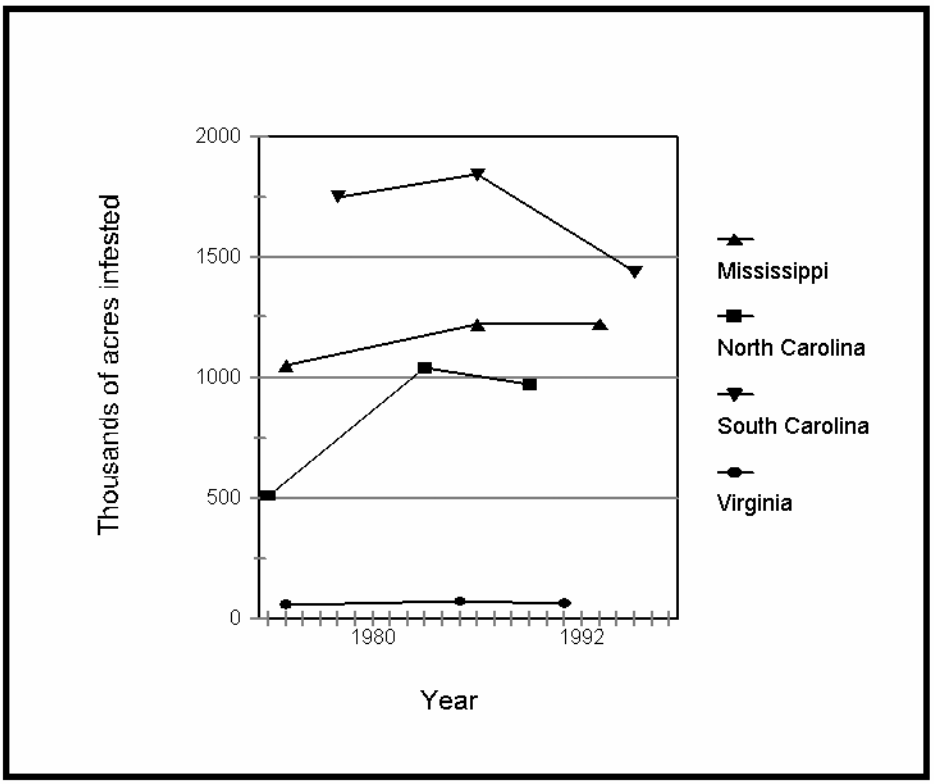

Figure 22 – Area of loblolly and slash pine with ≥10 percent fusiform rust infection, estimated from FIA data for four states, 1974 to 1994 (Starkey et al. 1997).

These data indicate that fusiform rust is a pathogen that has been favored by forest management practices in the south, resulting in larger areas of susceptible host trees. **This pathogen has been outside of its range of *historic* variation since at least the 1970s and is expected to continue to occur at relatively high levels under present management regimes.**

Table 24 – Area affected by fusiform rust in the southeastern United States.

State	Year of Survey	Area affected (Thousands of acres)
AL	1990	1711.3
AR	1995	285.4
FL	1995	1468.4
GA	1989	4593.7
LA	1991	1658.3
MS	1994	1221.0
NC	1990	968.9
OK	1993	33.9
SC	1995	1437.2
TX	1992	419.1
VA	1992	59.3
Total		**13856.5**

Source: USDA Forest Service (2001a).

Root Diseases - A number of fungi that cause root disease are found throughout the United States (Table 25). They cause a relatively inconspicuous level of mortality; however, their total impact is significant, especially in the way they influence management options on infected sites. Root diseases decrease timber production and increase management costs, and root disease centers often serve as focal points for bark beetle infestations, especially during periods of dry weather.

West-wide assessments of root disease caused losses in the commercial conifer forests of the United States were made during the period 1979 to 1983. These indicated that root diseases were of concern on 16,805,300 acres, producing an annual loss of 242,620,000 cubic feet (DeNitto 1985, Tables 26, 27). A second assessment, made in 1984, based on records from the western U.S., indicated that average annual loss on commercial forests of all ownerships was 237.4 million cubic feet, or approximately 18 percent of the tree mortality in the western United States (Smith 1984). Although it is generally believed that root disease losses will continue to increase, no data are available to substantiate this fact and no countrywide assessments have been made of the status of root diseases in recent years.

In portions of northern Idaho and western Montana, high levels of root disease have occurred in areas where root disease-susceptible trees (e.g., Douglas-fir and grand fir), have replaced western white pines following mortality caused by white pine blister rust (Byler and Hagle 2000). **These effects are considered to be beyond the range of *historic* variation.**

Oak Decline - Oak decline is a “complex” disease caused by a number of predisposing, inciting, and contributing factors including drought, waterlogging, defoliation by insects or late spring frost, root disease, and ultimately attack by wood boring insects (Manion 1991, Wargo et al. 1983). Symptoms are progressive and include a thinning of the foliage, crown dieback, and tree mortality. This condition has been recorded since 1900, and a number of episodes of oak decline have been reported throughout the oak-hickory and oak-pine forest type groups in the eastern United States (North and South RPA regions).

Severe summer droughts occurred over portions of the southeastern U.S. between 1998 and 2000, contributing to widespread decline and mortality of oaks and other trees, especially in portions of Virginia and Arkansas. Analysis of forest inventory data from 12 southern states indicates that some 3.9 million acres of upland oak forest (oak-hickory forest types), or 9.9 percent of the susceptible host type in the South, are affected by oak decline. Average annual mortality of oaks on affected sites was 45 percent higher than on unaffected areas (USDA Forest Service 1999, 2000).

Table 25 – Root diseases of importance in U.S. forests.

Disease	Causal fungus	Areas of management concern	Important hosts
Annosus root disease	*Heterobasidium annosum*	South, West	All conifers, especially pines, hemlock, and true firs
Armillaria root disease	*Armillaria* spp.	West	All woody species
Black stain root disease	*Ophiostoma wageneri*	West	Douglas-fir, ponderosa pine, piñon pine
Red-brown butt rot	*Phaeolus schweinitzii*	Idaho, western Montana, Wyoming	Douglas-fir
Laminated root rot	*Phellinus weirii*	Oregon, Washington, northern Idaho	Douglas-fir, white fir, grand fir, Pacific silver fir, mountain hemlock, western red cedar
Littleleaf disease	*Phytophthora cinnamomi* (complex)	Southeast	Shortleaf pine, loblolly pine

Table 26 – Area of all forest ownerships in the western U.S. where root diseases are a management concern and average annual root disease related mortality, 1979 to1983.

RPA Region	Area of management concern (acres)	Average annual mortality (1,000 cubic feet)
Pacific Coast		
Alaska	24,000	-- [1]
California	8,132,500	19,398
Hawaii	700	--
Oregon	1,221,000	75,776
Washington	999,000	56,155
Rocky Mountains		
Arizona	281,600	2,107
Colorado [2]	38,400	127
Idaho	1,929,000	41,210
Montana	1,400,000	40,000
Nevada	500	25
New Mexico	858,700	2,653
Utah	50,000	950
Wyoming	5,500	105
Total	14,940,900	238,506

Source: DeNitto (1985)
[1]Indicates no information available
[2]Area and volume for subalpine fir in spruce fir type only

Table 27 – Area of all forest ownerships in the eastern U.S. where root diseases are a management concern and average annual root disease related mortality, 1979 to 1983[1]

State	Area of management concern (acres)	Volume of mortality (1,000 cubic feet)
Alabama	228,500	-- [2]
Florida	456,800	4113
Georgia	587,800	--
Kentucky	13,400	--
Mississippi	8,900	--
North Carolina	184,700	--
Ohio	1,500	--
South Carolina	204,100	--
Tennessee	40,700	--
Virginia	138,000	--
Total	1,864,400	4113

Source: DeNitto (1985)
[1] Indicates no information available.
[2] Acreage and volume data for the eastern states, except Ohio, are for littleleaf and sand pine root diseases only.

The level of oak decline in the Ozark and Ouachita mountains of Arkansas may be at a historic high with heavy oak mortality on 350,000 acres and an estimated potential timber loss on an additional 1,000,000 acres. These effects are believed to be beyond the range of *historic* variation. The affected oaks have been attacked by the red oak borer, *Enaphalodes rufulus,* an insect that is exhibiting in an exceptionally aggressive characteristics.

The extensive oak mortality in the Ozarks and other parts of the oak-hickory forest type groups may be the result of fire exclusion. Without periodic fires, the oak forests have become more heavily stocked. This, coupled with episodes of drought or defoliating insects, can trigger episodes of oak decline. Moreover, the shade created by dense oak forest favors regeneration by species such as red maple, ash, and elm. Therefore, the composition of oak-hickory forests may be undergoing long-term changes to forests dominated by less desirable species (Spencer 2001, Sutton 2001, Spencer and Sutton 2001).

Oak Wilt - Oak wilt is a vascular, tree-killing, wilt disease of oaks caused by the fungus, *Ceratocystis fagacearum*. It has been found in 21 states with considerable damage occurring in the Midwest. It was first recognized as an important disease in 1944 in Wisconsin. Surveys in Wisconsin showed that 11 per cent of the annual growth increase in oak forests was offset by tree mortality caused by oak wilt (Rexrode and Brown 1983).

Oak wilt also occurs in central Texas, which according to one source, is outside its geographic range (Rexrode and Brown 1983) and therefore, for purposes of this analysis, is considered to be beyond the range of *historic* variation. For many years, oak wilt killed trees in central Texas, principally Texas live oak, *Quercus fusiformis*, and was referred to as "live oak decline." However, in 1977, it was established that the oak wilt fungus was the cause of live oak decline (Lewis 1977). In central Texas, large areas of live oaks are connected through common root systems, resulting in infection centers of up to 200 acres (USDA Forest Service n.d.a).

As of 2000, oak wilt was known to occur in 60 counties in central Texas, where urban, suburban, and rural oaks are affected. Live oak is the premier shade tree species in the region and is highly valued for its beauty, shade, and wildlife benefits. Beginning in 1983, The Texas Forest Service began a cooperative oak wilt suppression project. Since the project's inception,

more than 2.4 million feet (greater than 450 miles) of barrier trenches have been installed around 2,065 infection centers in 34 counties to prevent the spread of this disease (USDA Forest Service 2001a).

According to Reisfield (1995), the potential for an epidemic of oak wilt in central Texas is believed to be the result of influences of European settlement. Fire suppression and introduction of livestock have contributed to the degradation of grasslands and an increase on woody plant species, including vast clonal stands of Texas live oak susceptible to this pathogen. The low species diversity has significantly affected the vector-host relationship. Local residents also promote the spread of this disease by transporting infected firewood and creating new infection centers.

The level of oak wilt damage in central Texas is considered to have been outside of the range of *historic* variation for a number of years, including the period 1996 to 2000.

Introduced Diseases of Known Origin

Several diseases accidentally introduced into U.S. forests have caused high levels of damage and have irreversibly altered the character of some forests (Table 28). For example, chestnut blight, caused by the fungus *Cryphonectria parasitica*, was introduced into the United States in 1904 and spread rapidly through the American chestnut, *Castanea dentata*, forests of the East, killing all native chestnuts. In some areas, one third of the trees were chestnut, a tree highly valued for its excellent wood properties, resistance to decay, and edible nuts prized by both humans and wildlife. This disease continues to prevent American chestnut from reaching sizes beyond those of a small shrub.

In 1906, white pine blister rust, caused by the fungus *Cronartium ribicola*, native to Asia, appeared on eastern white pines. This disease also spread rapidly through eastern white pine forests and, in 1921, was discovered in the West, where it continues to spread.

Dutch elm disease, caused by the fungus *Ophiostoma ulmi*, came to the U.S. via European elm logs infested by a bark beetle, *Scolytus multistriatis*, which is a vector of this disease. The introduction of Dutch elm disease virtually eliminated the American elm, a highly prized shade and ornamental tree, from cities and communities throughout the eastern and midwestern United States as well as natural forests, and continues to infect trees and expand its range.

Recently compiled data by USDA Forest Service indicates that about 46 species of pathogens that are either exotic or of unknown origin have caused varying levels of damage to forest or urban trees. Most introductions have occurred in the East, South, and Pacific RPA Regions (Fig. 23).

Since all exotic forest pathogens have been introduced relatively recently and are still expanding their ranges, they all must be considered outside the range of *historic* variation. Two examples are discussed in the following sections.

White Pine Blister Rust - White pine blister rust, caused by the fungus *Cronartium ribicola*, was first found in New York in 1906, arriving on white pine nursery stock from Germany. This disease has spread throughout the range of eastern white pine and has changed the way white pine is managed in many areas. This disease was also introduced into western North America on nursery stock imported from France in 1921 and has now spread throughout much of the West affecting all indigenous five-needled pines and causing significant tree mortality (USDA Forest Service 1996).

Table 28 - Partial list of exotic forest diseases and diseases of both known and unknown origin in North America.

Disease	Origin	Year of discovery	Site of introduction	Hosts affected	Type of damage
Beech bark disease	Europe	1890	Nova Scotia, Canada	Beech	Decline and mortality
Chestnut blight	Asia	1904	New York	Chestnut	Mortality
White pine blister rust	Asia (via Europe)	1906 1921	New York British Colombia, Canada	5-needle pines	Mortality
Dutch elm disease	Asia (via Europe)	1930	Ohio	Elm	Mortality
Dogwood Anthracnose	Unknown	1976 1978	Northwest New York	Dogwood	Mortality
Port Orford Cedar root disease	Unknown	1952	Oregon	Port Orford cedar, western yew	Mortality
Butternut Canker	Unknown	1970s		Butternut	Decline and mortality
Pitch Canker	Unknown	Unknown 1986	SE USA California	Pines Pines, other conifers	Deformity, tree mortality
Sudden oak death	Unknown	1995	California	Tanoak, oaks, other plants	Tree mortality

Data sources: Storer et al. (1994), ODA (n.d.), USDA Forest Service (1996, 2000).

A current concern about white pine blister rust is the high level of mortality it is currently causing in high elevation forests of whitebark pine, *Pinus albicaulis*, and limber pine, *P. flexilis*. The extensive tree mortality may have significant effects on water and wildlife in these fragile ecosystems (USDA Forest Service 2000).

This disease continues to spread to new areas in the West. In 1990, it was found affecting southwestern white pine, *Pinus strobiformis,* in New Mexico for the first time. By 1995, about one-half million acres were affected, resulting in mortality of commercially valuable five-needle pines, loss of five-needle pines in fragile alpine ecosystems, and loss of a source of food for several wildlife species (e.g., seeds of *Pinus albicaulis)* (USDA Forest Service 1996). White pine blister rust was found for the first time in Colorado in 1998 (USDA Forest Service 2000, Fig. 24). **This disease was introduced relatively recently and has continuously been beyond the range of *historic* variation.**

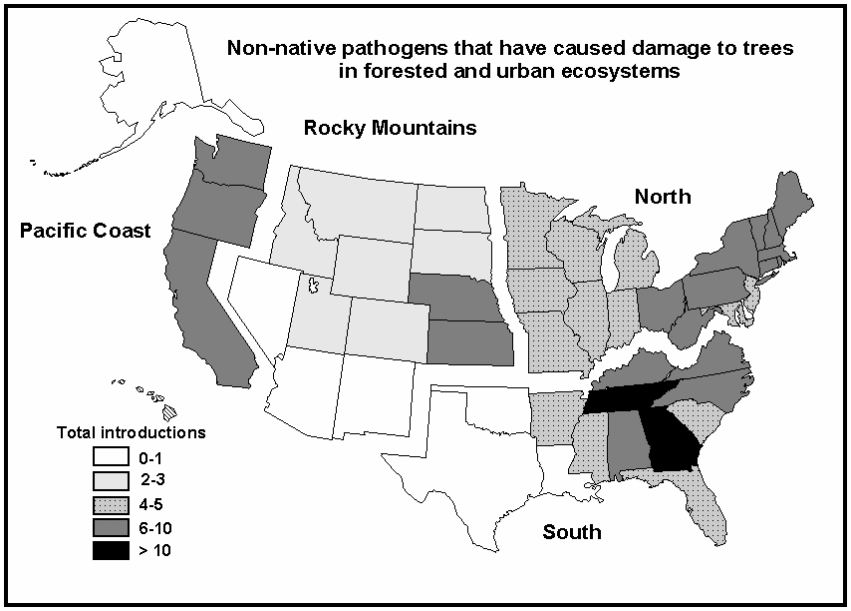

Figure 23 – Distribution of pathogens of exotic or unknown origin that have caused damage to trees in forested and urban ecosystems in the U.S. by state and RPA Region. Source: R. Pywell, Non-native insects and pathogens that have caused damage to trees in forested and urban ecosystems (draft web pages), USDA Forest Health Technology Enterprise Team, Ft Collins, Colorado.

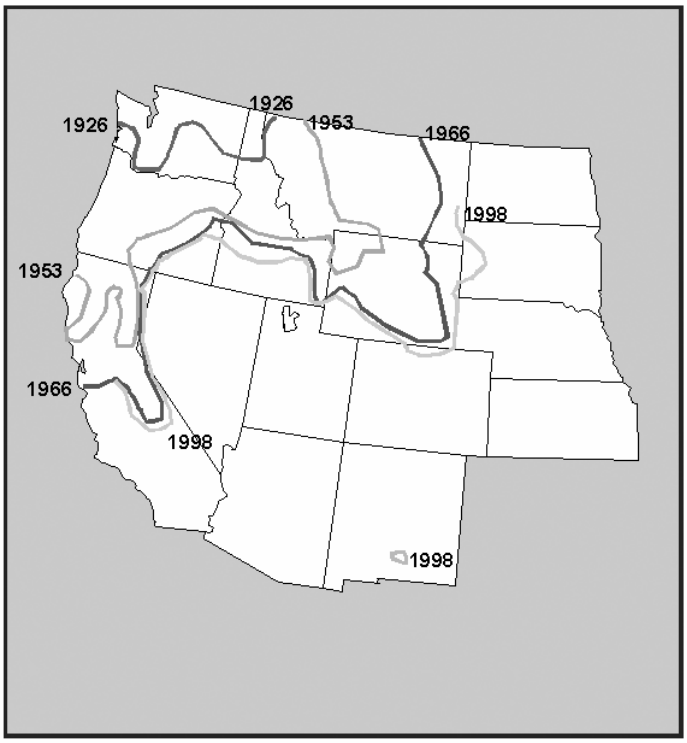

Figure 24 – Spread of white pine blister rust in the western United States from its original introduction to 1998.

Beech Bark Disease – Beech bark disease is caused by a combination of an insect and a fungus. The beech scale, *Cryptococcus fagisuga*, attacks the bark of beech trees and causes a drying and cracking, which provides sites for the fungi *Nectria coccinea* and *N. galligena* to invade the tree. The scale and probably the fungi were apparently introduced into Nova Scotia, Canada, from Europe around 1890. The disease affects only beech trees. The European beech, *Fagus sylvatica*, is relatively resistant to the disease, but the American beech, *F. grandifolia*, is highly susceptible, and many trees are ultimately severely deformed or killed. This has reduced the diversity of many northeastern forests. Since beechnuts are an important food for several wildlife species, the disease is also affecting wildlife populations.

Beech bark disease gradually spread across many of the northeastern states and as far south as northeastern Pennsylvania. More recently, the scale and the fungi have spread to two new locations. In 1981, a large area of infested beech forest was discovered in West Virginia, well ahead of the advancing front of the disease. Beech mortality was reported in adjoining counties of northern Virginia by the mid 1980s. In 1994, the disease was found affecting approximately 100 acres in three counties on the North Carolina-Tennessee border. This infestation is about 300 miles southwest of its previously known distribution (Fig. 25).

During the period 1996-1999, no new infestations were found, but tree mortality continued to intensify in the South. In New York, 90 percent of the trees surveyed have some evidence of the disease (USDA Forest Service 2000). In 2000, beech scale and beech bark disease was discovered in Michigan; to date, affected beeches have been found in the northwestern Lower Peninsula and areas of the eastern Upper Peninsula (McCullough et al. 2000, USDA Forest Service 2001a, Fig. 25).

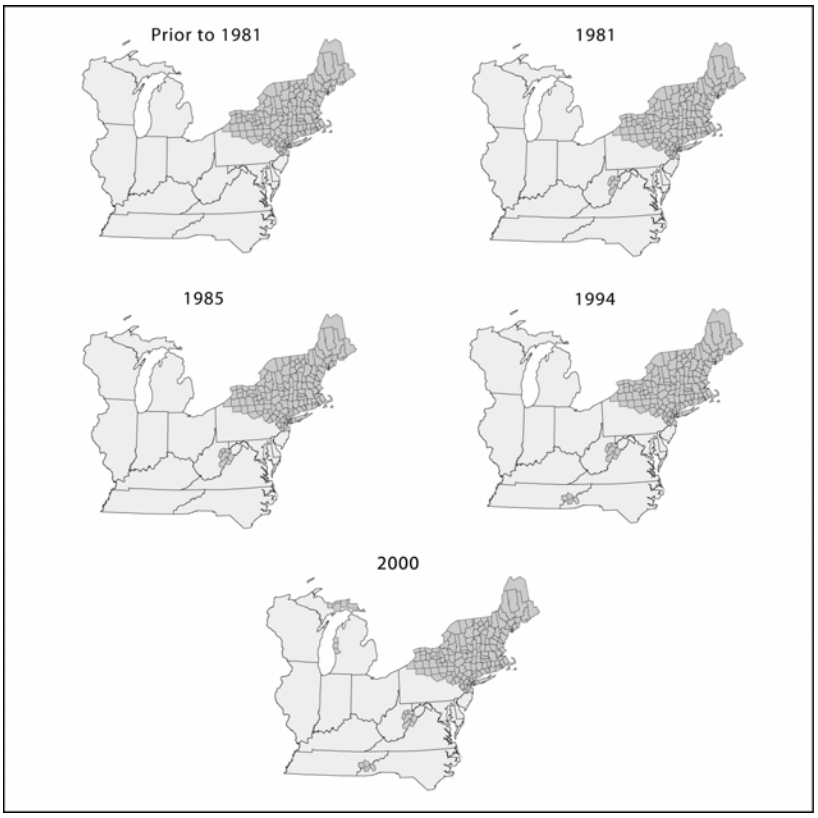

Figure 25 – Distribution of beech bark disease in the eastern United States up to 1981 and in 1981, 1985, 1994, and 2000. Sources: USDA Forest Service, Forest Insect and Disease Conditions in the United States, 1981, 1990, 1994, 2000.

Introduced Diseases of Unknown Origin

Several disease agents have appeared in the forests of the United States whose origin is unknown (Table 28). They may have a yet to be determined natural range in some other part of the world or they may be native species that have recently evolved into pathogenic forms. Several of these have caused severe losses in forests in some regions of the United States and threaten the viability of certain tree species, thus the diversity of affected forest ecosystems. Most of these agents continued to expand their geographic ranges over the analysis period. **Consequently, even though their ranges may still be relatively localized, their distributions and effects to forests are considered to be beyond the range of *historic* variation.**

Dogwood Anthracnose - Dogwood anthracnose, caused by the fungus *Disclusa destructiva,* was first discovered in the Pacific Northwest on Pacific dogwood, *Comus nuttallii*, in 1976. Although the Pacific dogwood is more susceptible to this fungus than the eastern flowering dogwood, *Cornus florida,* the occurrence of drier summers in the West reduces the number of infection cycles.

In the eastern U.S., dogwood anthracnose was first found in southeastern New York in 1978. By 1994, this disease was found in 22 states from Maine to Georgia and west to Indiana and Missouri. The natural range of flowering dogwood extends from southern Maine to Florida and west to Michigan and eastern Texas (USDA Forest Service 2000).

Most of the flowering dogwood in the southeastern U.S., above the 3,000-foot elevation and in cool shaded areas below that elevation has been killed. The disease continues to intensify within infested counties. In 1999, 18 new infested counties were found in New York, and in 2000, the disease was found in three new counties: one each in Kentucky, North Carolina, and Virginia. In the Northeast, diseased dogwoods have been found in every county in Delaware, Maryland, and West Virginia (Fig. 26). This fungus threatens the viability of a small but attractive flowering tree that was once a common component of many eastern forests.

Butternut Canker - Symptoms of butternut canker, caused by the fungus *Sirococcus clavigignenti-juglandacearum*, have been known since the early part of the twentieth century. The causal fungus was not known until the late 1970s. Butternut, *Juglans cinearia*, is the only known host tree and ranges from Maine to Georgia and west to Minnesota and Arkansas. This disease is now known throughout the range of butternut and is a serious threat to the survival of the species – killing large trees, saplings, and regeneration (Fig. 27). In North Carolina and Virginia, an estimated 77 percent of the butternut trees have been killed. Some trees have been discovered that exhibit some resistance to this disease. However, there are no control measures available (USDA Forest Service 2000).

Port-Orford Cedar Root Disease - Port-Orford cedar root disease, caused by the oomycete or water mold, *Phytophthora lateralis*, was first discovered within the native range of this tree in 1952. The origin of this fungus is still unknown. Port-Orford cedar, *Chamaecyparis lawsoniana*, is a unique tree because of its high value and limited natural range, being found only in northwestern California and southwestern Oregon on 384,000 acres of National Forest System lands and 200,000 acres of other lands. This fungus attacks the tree's root system, and infected trees die rapidly. More recently, the same fungus has been found on Pacific Yew, *Taxus brevifolia*, a source of taxol, a compound important in the treatment of cancer. The organism is easily spread into previously uninfected areas via swimming spores in surface or soil water and infected soil attached to logging equipment and other motor vehicles.

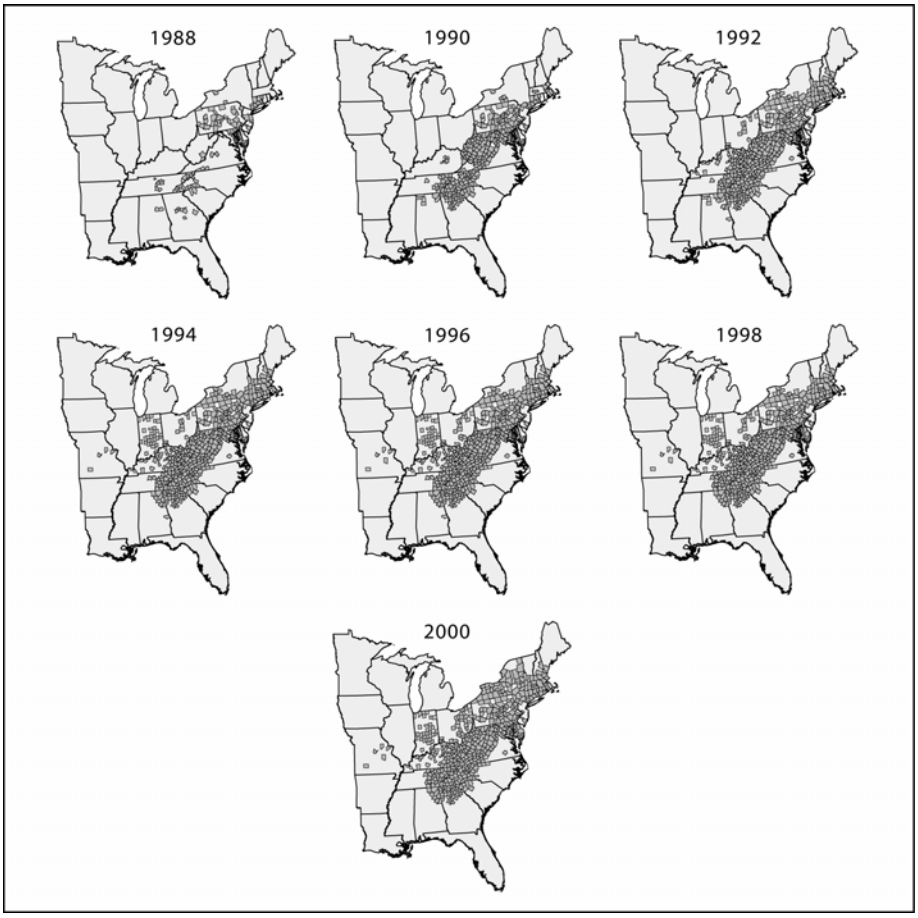

Figure 26 – Changes in the known distribution of dogwood anthracnose in the eastern United States between 1988 and 2000. Sources: USDA Forest Service, Forest Insect and Disease Conditions in the United States – 1988 to – 2000.

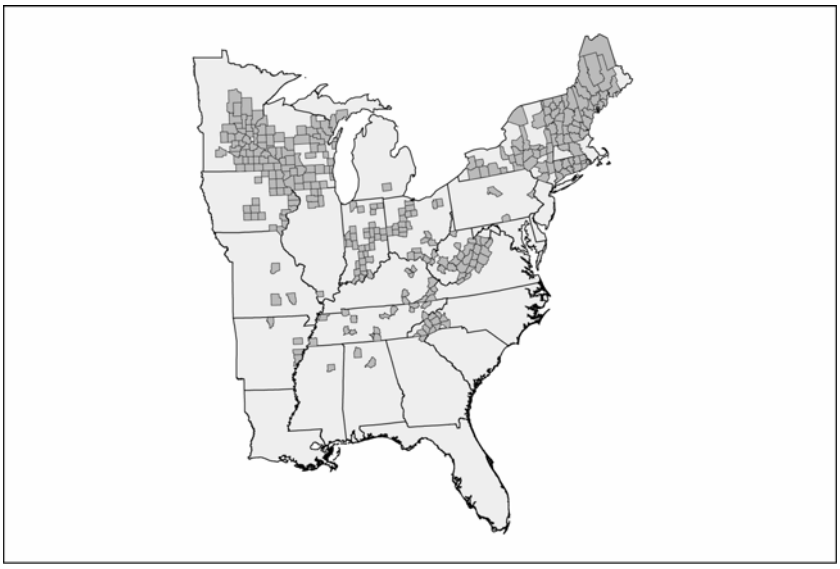

Figure 27 – Known distribution of butternut canker in the eastern United States as of 2000. Source: USDA Forest Service (2001a).

Management strategies have been developed to help slow the rate of spread of this disease. These include (Samman n.d.):

1. Limiting timber harvesting operations to dry seasons.
2. Permanent or seasonal road closures.
3. Cleaning of vehicles.
4. Providing alternate drainage from roadways.
5. Selective removal of Port-Orford cedar along roads.

Approximately 10 percent of the area (about 60,000 acres) of the natural range of Port-Orford cedar is presently infected with this pathogen. Surveys in southern Oregon, conducted in 1998 and 1999, indicate that the disease was observed over an area of 1,600 acres in 1998 and 4,300 acres in 1999 (USDA Forest Service 1999, 2000).

Pitch Canker - Pitch canker, caused by the fungus *Fusarium circinatum*, was first discovered in the southeastern United States where it periodically causes damage to all species of southern pines. However, it is believed to be an exotic of unknown origin.

Cankers on the boles of infected trees produce large amounts of resin. Trees with advanced infections have significant crown dieback, resulting ultimately in tree mortality (Storer et al. 1994).

In the United States prior to 1986, pitch canker was only known in the southeastern states. The disease was first recognized in California in 1986. Within California, pitch canker is limited to coastal areas, mostly from San Diego to Mendocino counties. To date, there are no confirmed records of pitch canker from the Sierra Nevada or other locations east of the central valley or farther north than Mendocino County. All infested areas are presently on state or private lands. Worldwide, pitch canker is found in many countries, including Haiti, Mexico, and Japan. In the 1990s, pitch canker was reported to induce a root rot of containerized pine seedlings in South Africa and the mortality of pine seedlings in bare root nurseries in Spain (Dwinnel n.d.).

In California, pitch canker currently affects many species of pines including Monterrey pine, *Pinus radiata*, a tree that occurs in three relict stands along the California coast and is an important plantation species in the southern hemisphere (in Australia, Chile, New Zealand, and South Africa). The canker also infects Douglas-fir (Storer et al. 1994). As of 1999, the total number of California counties infested with pitch canker was 19, a historic high for this pathogen (USDA Forest Service 2000).

Sudden Oak Death - Sudden oak death (SOD) is a newly discovered disease, first detected near Mill Valley, California, in 1995. The disease has rapidly spread throughout Marin, Monterey, Napa, Sonoma, San Mateo, Santa Clara, and Santa Cruz counties in California. Host trees are tanoak, *Lithocarpus densiflora*, several species of oaks, *Quercus* spp., and other plants. Symptoms include branch wilt and dieback followed by eventual tree death. The disease is caused by a newly described species of *Phytophthora, P. ramorum*. Although infected plants have also recently been discovered in Germany and the Netherlands, this disease is still considered to be of unknown origin (ODA n.d., USDA Forest Service 2000). As of 2001, 10 California counties had confirmed cases of SOD. Moreover, a small area of SOD was detected in Curry County in southern Oregon (Goheen et al. 2002, University of California Cooperative Extension Service 2001, Fig. 28), indicating that this fungus has the potential to spread over long distances and is capable of threatening the biodiversity of the broadleaf forests of the Pacific coast. Recent seedling inoculation tests indicate that northern red oak, *Quercus rubra*, and pin oak, *Q. palustris*, trees native to the eastern U.S., are infected by this fungus. These data suggest that the oak-hickory forests of the eastern United States could be susceptible to this fungus (SAF 2001).

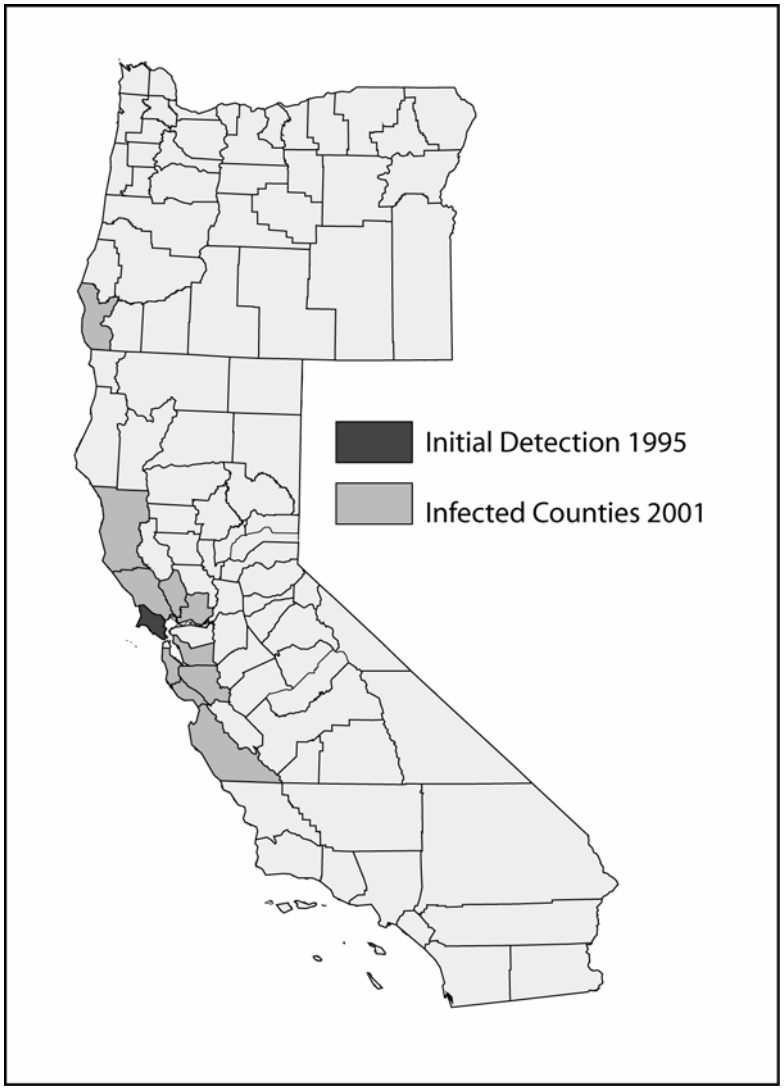

Figure 28 – Known distribution of sudden oak death in California and Oregon as of 2001. Source: University of California Cooperative Extension Service (2001).

SHORT-TERM SPATIAL TREND ANALYSIS OF INSECT- AND DISEASE-CAUSED TREE MORTALITY AND DEFOLIATION[6]

Indigenous insects and pathogens are a natural part of forest ecosystems and are essential to ecological balance in natural forests (Castello et al. 1995). Their populations are influenced by climate, tree and stand vigor, biodiversity, human influences and natural enemies. These agents influence forest succession, productivity and stability through complex ecosystem interactions (Berryman 1986). They affect forest landscapes by causing tree mortality and/or reduced tree vigor and can occur at small scales (gap phase) or large scales (outbreaks) covering thousands of acres. Moreover, they can occur at any successional stage (Castello et al. 1995).

Examining the trends of individual insects or diseases in terms of tree mortality and/or defoliation is useful in understanding the dynamics of the individual agents discussed in the preceding sections. In this section, the exposure of forests to insects and diseases is presented in terms of short-term spatial trends.

The USDA Forest Service Forest Health Protection Program conducts annual aerial surveys to identify damage to forested areas throughout the United States. Damage is recorded by a number of damaging agents such as insects, pathogens and climatic events by aerial sketchmapping. Sketchmapping is a remote sensing technique used to observe and record forest damage from a small aircraft and manually recording the information on maps (McConnell et al. 2000). This information is based on characteristics of overstory trees. Ground surveys are also used to assess insect and disease damage.

Using data collected in 1998 and 1999 from the aerial and ground surveys, pest agents in the nationally compiled database that cause either tree mortality or defoliation were analyzed. Short-term spatial trends in exposure of forests to mortality and defoliation were assessed on a county basis within each RPA region. Counties were used because this was the finest consistent spatial resolution of the database. Exposure was defined as the area, in acres, with mortality or defoliation causing agents present. The short-term spatial analysis was based on relative exposure (observed vs. expected exposures) on a county basis and was used to identify hot spots of activity during the time period.

Expected amounts of exposure were based on a Poisson model. The measure is referred to as “relative exposure” and is the ratio of observed to expected exposure. Relative exposure was calculated for mortality and defoliation agents and used to identify forested areas within RPA regions that had a higher incidence of mortality and/or defoliation than the rest of the region. The calculated values ranged from 0 to infinity. A value of less than 1 indicated low relative exposure and less than expected defoliation or tree mortality within a given RPA region. A value of greater than 1 indicated more than the expected exposure to defoliation or mortality causing agents in the RPA region. This measure is linear so that a relative exposure value of 2 indicates that an area has experienced twice the expected exposure, etc.

In the North RPA region, most forests had relative exposures of less than 1 to mortality-causing agents. The South RPA region had a number of areas of double the expected exposure rates to mortality, largely due to outbreaks of the southern pine beetle, *Dendroctonus frontalis*. In the Rocky Mountain RPA region, hot spots of tree mortality occurred in the Black Hills (western South Dakota and eastern Wyoming), portions of Colorado, northern Idaho, and western Montana, due to bark beetle outbreaks. The Pacific Coast RPA region had several areas of

[6] Prepared by John Coulston, North Carolina State University, Raliegh, North Carolina.

higher than expected mortality. These occurred in the eastern Cascades (Oregon and Washington), Blue Mountains (Oregon), and the Sierra Nevada (California) (Fig. 29).

In the North RPA region, several areas had twice the expected exposure rate to defoliation-causing agents for the two-year time period. In the South RPA region, higher-than-expected defoliation occurred in southern Louisiana. In the Rocky Mountain RPA region, most of the defoliation occurred in Colorado, Utah, Arizona and New Mexico. In the Pacific Coast RPA region, the Blue Mountains (Oregon), eastern Cascades (Oregon and Washington) and the Sierra Nevada (California) had large areas of forest with greater than expected exposure rates to defoliation (Fig. 30).

This analysis identified several areas of greater than expected exposure to tree mortality and defoliation for each RPA region for the 1998-1999 time period. As more years of data become available, this analytical approach will help identify those areas that are continuously exposed to higher than expected levels of damage.

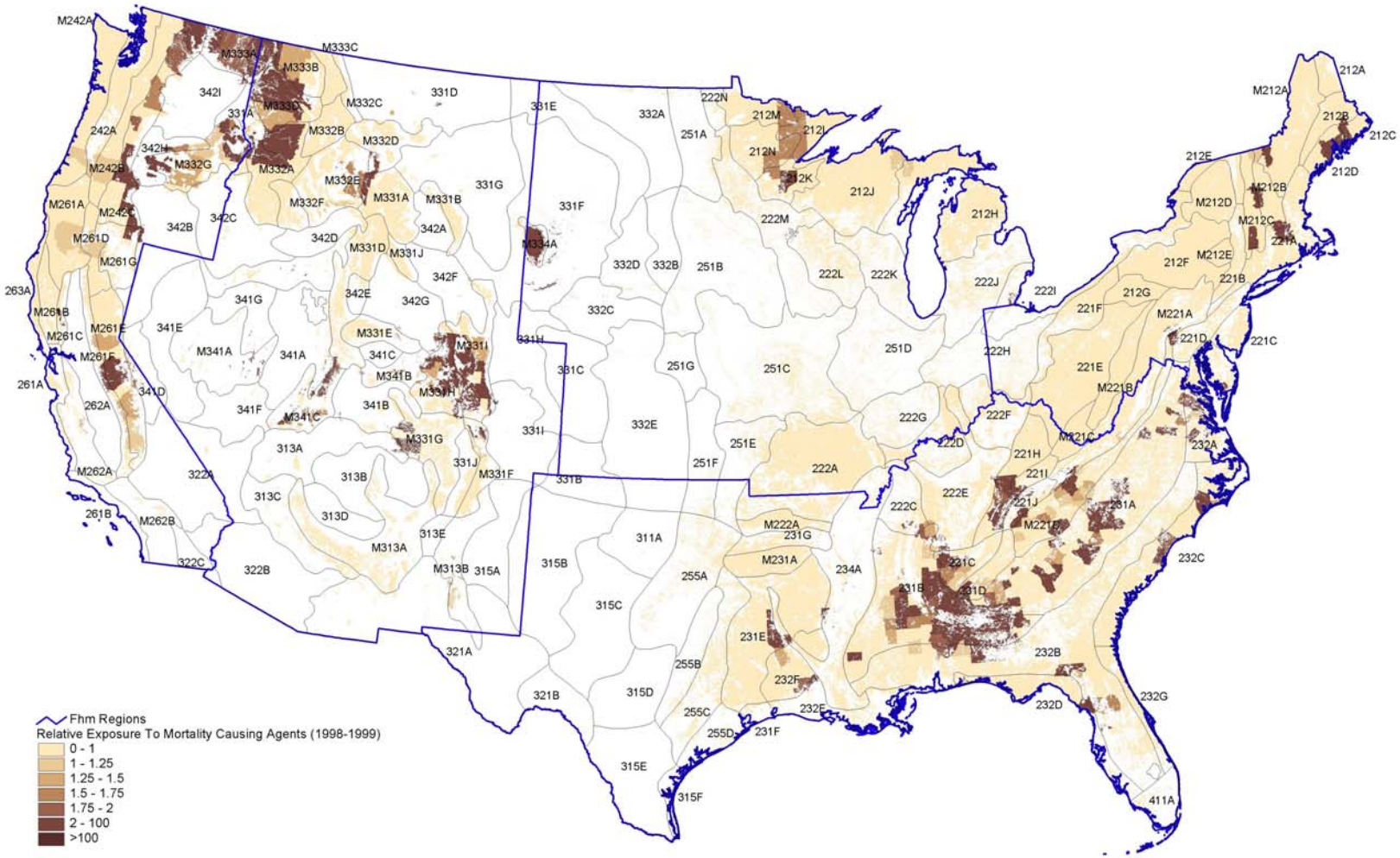

Figure 29 – Relative exposure of forests to mortality causing agents by FHM region, 1998 to 1999.

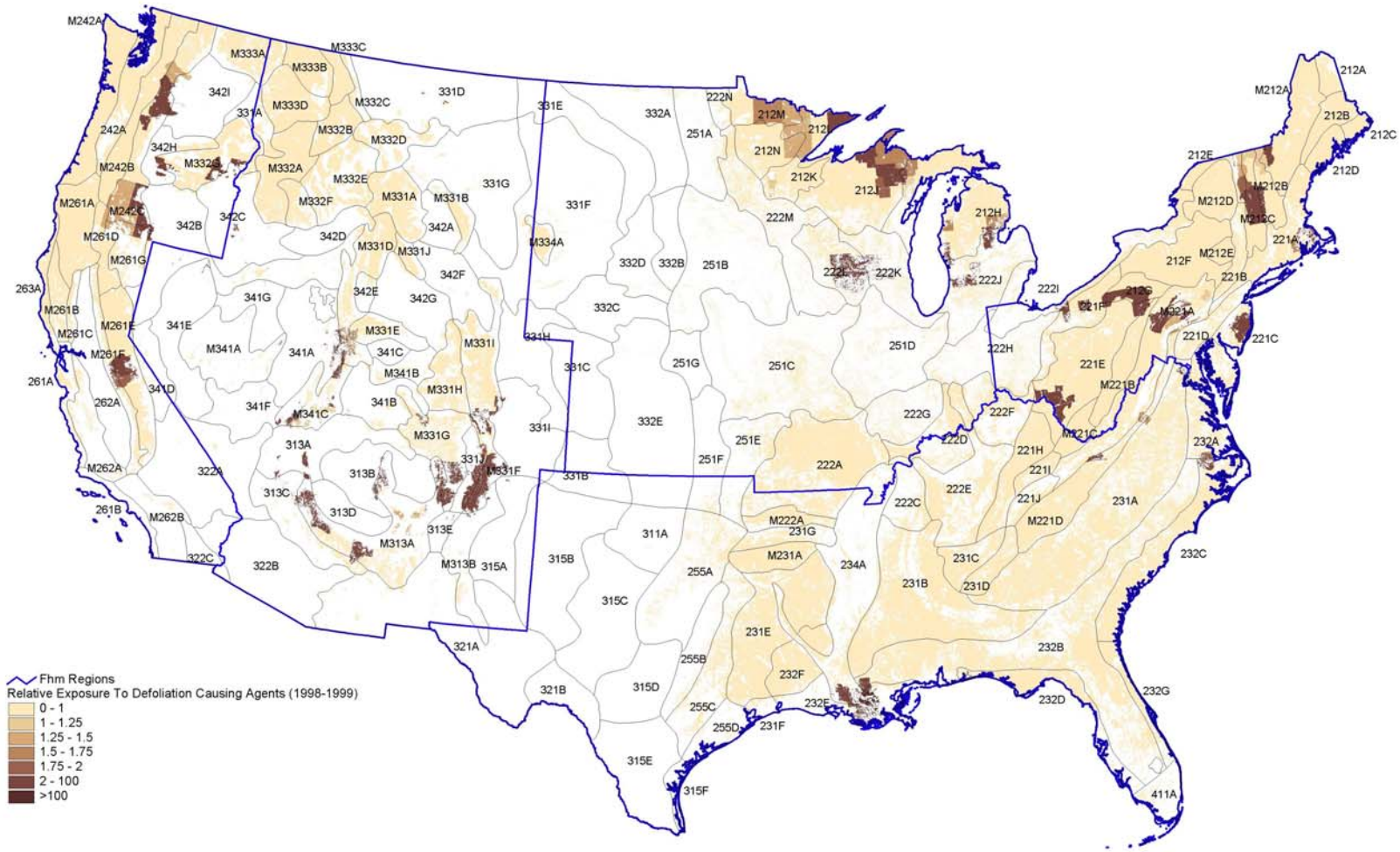

Figure 30 – Relative exposure of forests to defoliation causing agents by FHM region, 1998 to 1999.

RISK OF TREE MORTALITY AND GROWTH LOSS DUE TO INSECTS AND DISEASE

Risk mapping is an iterative process that uses empirical data, models, and expert judgment to make projections of risks. The risk assessment is revised as more and better information becomes available. Recently, a team of Forest Service specialists made projections of risks of tree mortality and growth/volume loss due to forest insects and disease (Lewis 2002). The following is a summary of this analysis.

Three parameters were analyzed: risk of accelerated tree mortality, growth/volume loss, and risk of threats in areas where host trees are relatively few in number or are minor components scattered throughout a more dominant cover type.

An area was considered to be at risk of accelerated tree mortality if 25 percent or more tree mortality (beyond the normal level of approximately 0.6 percent annually) is expected over the next 15 years. The 25 percent level is meant to represent an uncommon, high rate of mortality, such as that caused by an insect outbreak.

Tree mortality risk projections were made for 27 organisms (17 insects and 10 diseases). Approximately 59 million acres were identified as being at risk, with an especially notable concentration in northern Idaho and western Montana (Fig. 31). Of the 27 insects and diseases evaluated, four organisms accounted for more than two-thirds of the acres at risk: gypsy moth (26 percent); root diseases in the West (23 percent); southern pine beetle (13 percent), and mountain pine beetle (7 percent).

Of the 59 million acres at risk, 24 million (41 percent) are on national forests and 34 million (59 percent) are on other lands. This amounts to 12 percent of national forest land being at risk and 6 percent of other lands. As the final report of this analysis was being prepared, the mortality risk projections were revised upward to 70 million acres, reflecting additional acres at risk in Washington, Oregon, and California.

Growth/volume loss risk projections were made for 12 organisms (eight insects and four diseases). Approximately 48 million acres were identified as being at risk (Fig. 32). Of the 12 insects and diseases evaluated, two accounted for almost three-fourths of the acres at risk. These include dwarf mistletoes throughout the West (37 percent) and heart rot in Alaska (37 percent).

Twelve organisms were put into a special category because they pose threats in areas where host trees are relatively few in number, or are minor components scattered throughout a more dominant cover type. We did not calculate acres at risk to these organisms because estimates would be highly unreliable, and depiction of acres at risk on a map would greatly overstate the magnitude of the problem. We did, however, identify general areas within which we expect host trees of these organisms to be at risk.

Of the three risk categories examined, risk of tree mortality has the most significant and widespread implications for forest health.

Areas projected to be at risk of accelerated tree mortality or growth/volume loss are expected to change over time as conditions that favor the development of forest insects and diseases change or as new information becomes available.

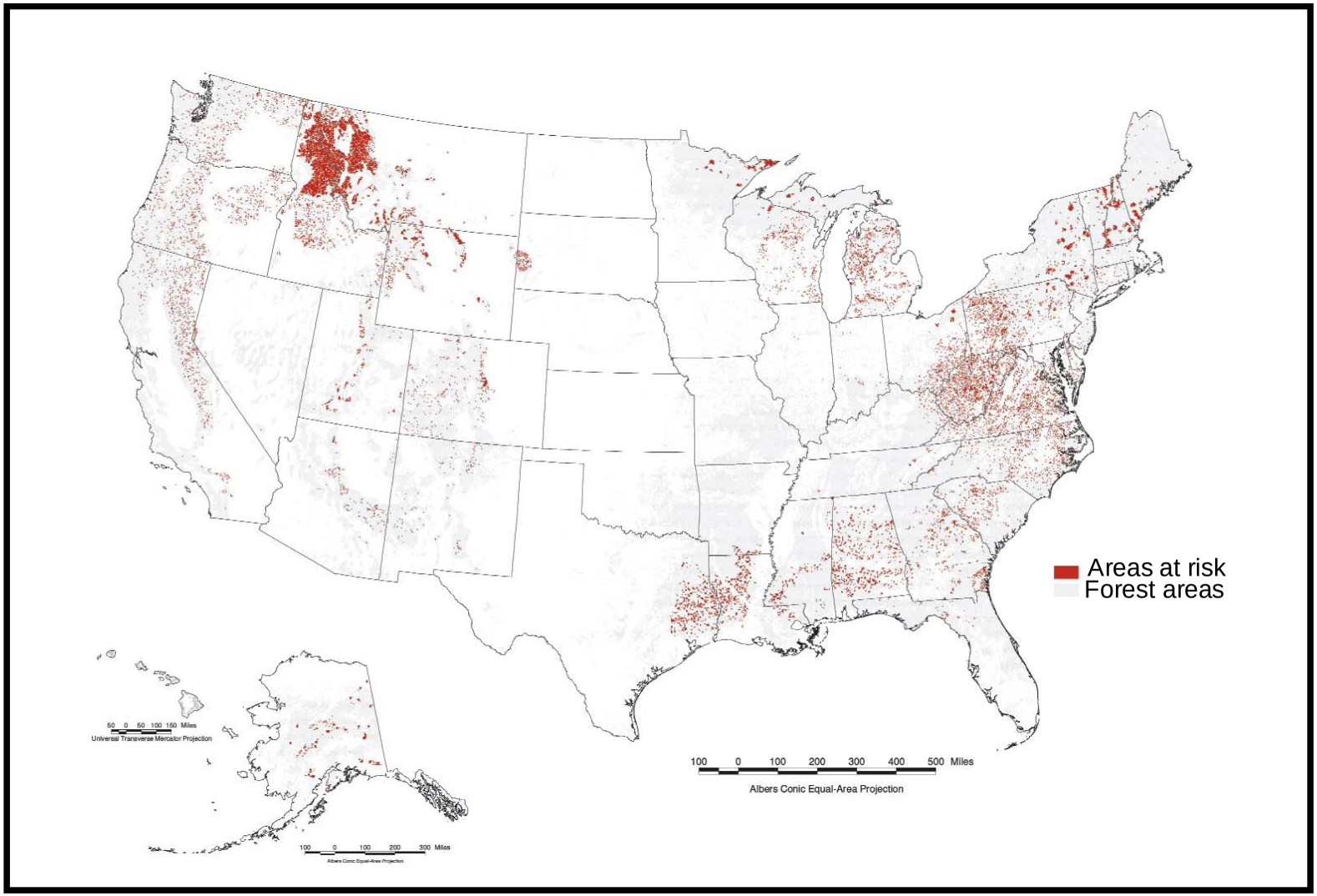

Figure 31 – Areas of forest at accelerated risk of tree mortality in the United States. Source: Lewis (2002).

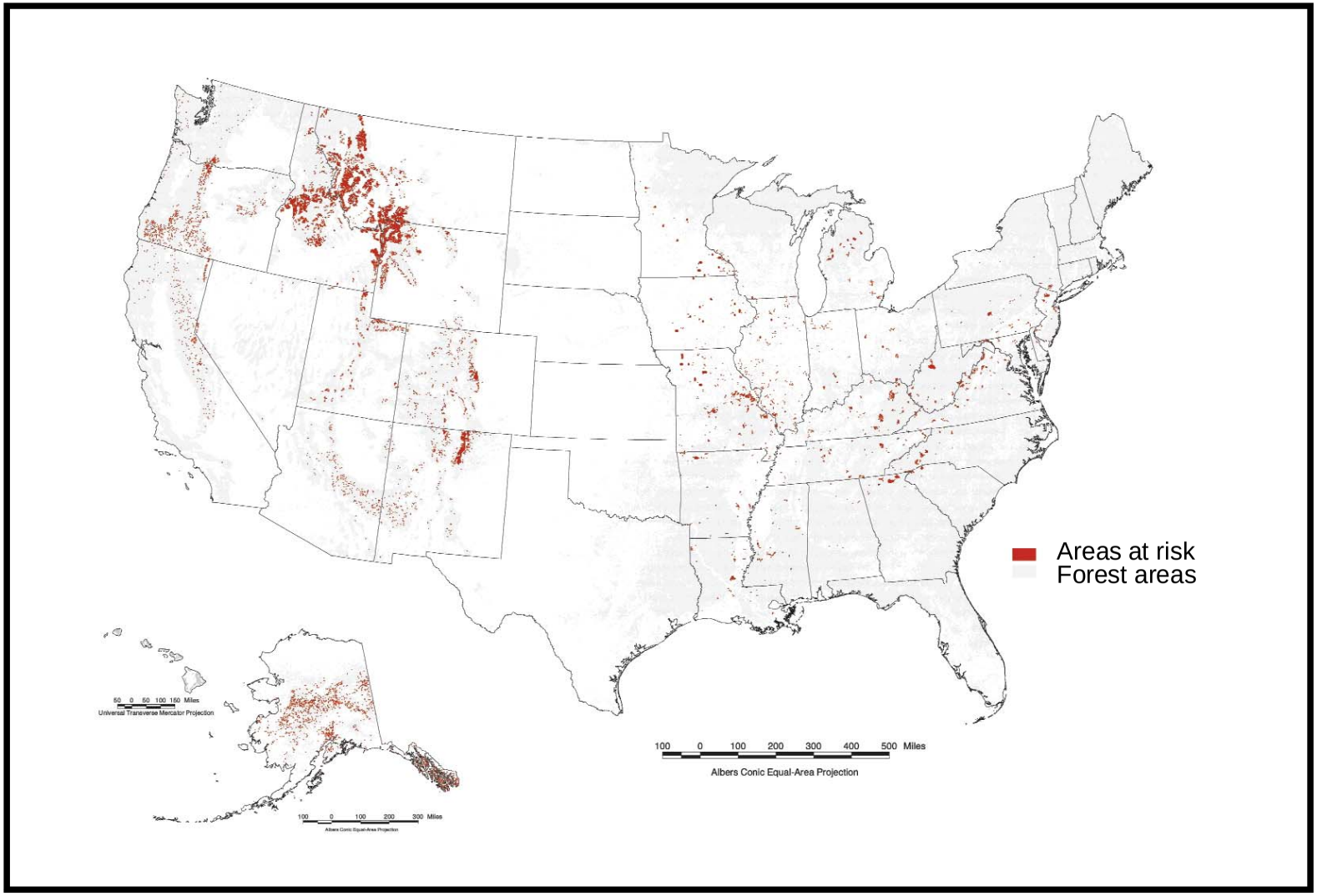

Figure 32 – Areas of forest at accelerated risk of tree growth/volume loss in the United States. Source: Lewis (2002).

WILDLIFE[7]

Wildlife populations, like those of insects and pathogens, are subject to periodic fluctuations. During the early days of European colonization of North America, there were many reports of abundant fish and game. For example, in 1803, as the Lewis and Clarke expedition traveled through the prairies adjacent to the Missouri River, they reported huge herds of deer, antelope and elk (Ambrose 1996). Increased hunting pressure by Europeans, using more efficient weapons than those available to indigenous tribes, coupled with habitat loss as a result of land clearing, resulted in drastic reductions in the numbers of many wildlife species. In the western U.S., for example, herd numbers of several species, including bison, Rocky Mountain elk and proghorn antelope were reduced almost to extinction during the mid 1800s and early 1900s by professional hunters who supplied meat to mining and lumber camps.

Beginning in the early part of the 20th century, the American public became aware of the potential loss of key game species. As a result, revenues were raised through hunting licenses to establish state wildlife agencies whose role was to manage game populations in a sustainable manner. These programs were largely successful and many species threatened with extinction are present today in numbers sufficient to ensure their long-term survival.

In some cases, wildlife management programs have been “too successful” as large numbers of animals cause habitat damage or have become a nuisance. In the Rocky Mountain RPA Region, for example, programs to establish viable Canada goose populations along the Colorado Front Range have been so successful that large numbers of geese, overwintering in urban areas, have become a nuisance. Moreover, the Rocky Mountain elk herd in Rocky Mountain National Park, Colorado has reached such high numbers that they are a nuisance in surrounding communities such as Estes Park.

In portions of the eastern U.S., populations of white-tailed deer have reached numbers that are causing damage to plant species composition, community structure and forest regeneration (Stromayer and Warren 1997). Two regions of the northern U.S. (Northern RPA Region) have been studied intensively: the Allegheny Plateau and the Great Lakes.

Studies in the Allegheny Plateau indicate that browsing by white-tailed deer has profound effects on the establishment of forest regeneration, species composition, and density of broadleaf seedlings (Horsely and Marquis 1983, Marquis 1974, 1981). In the Great Lakes Region, studies on the effects of deer browsing suggest a replacement of conifers (e.g., hemlock, northern white cedar and yew) by broadleaf species (Alverson et al. 1988). Effects of deer browsing in other areas of the Northern RPA region include the decline of Atlantic white cedar, *Chamaecyparis thyiodes*, in the pine-growing areas of New Jersey (Little and Somes 1965) and suppression of balsam fir, *Abies balsamea*, (Michael 1992).

These impacts are related to an overpopulation of white-tailed deer. According to Jones et al. (1993), the white-tailed deer has made a remarkable recovery throughout its range since being hunted to near extinction in the late 1800s and early 1900s. Protective game laws, lack of natural predators, and an abundance of early successional habitat that produced abundant food were the factors responsible for population increase.

[7] Information on white-tailed deer presented in this section was provided by Connie Carpenter, USDA Forest Service, Northeastern Area, Durham, New Hampshire.

High deer populations were described in relation to three types of carrying capacities:

1. Cultural: The maximum number of deer that can co-exist compatibly with local human populations.

2. Biological: The number of deer that an ecosystem can support in good physical condition over an extended time period.

3. Biological Diversity: The maximum number of deer that can exist without negatively affecting floral and faunal diversity.

Plant species may be reduced or eliminated when deer numbers exceed biodiversity carrying capacity. Biodiversity carrying capacity is achieved at lower deer densities than either cultural or biological carrying capacities. White-tailed deer carrying capacities exceeding $20/mi^2$ produce negative effects on the forest. The major effects are loss of tree regeneration, understory plants, biodiversity, and reductions in numbers of other wildlife species.

Studies in Pennsylvania indicate that deer can affect forest regeneration by reducing height and density and changing the species composition of seedlings and sprouts (Marquis and Brenneman 1981). Excessive browsing accounted for many regeneration failures and has virtually eliminated understory growth in many forests. Species most desirable for timber production in Pennsylvania include black cherry, *Prunus serotina*, sugar maple, *Acer saccharum*, white ash, *Fraxinus americana*. These are also the species favored by deer. Deer are also capable of removing advanced regeneration, which is the most important factor in ensuring satisfactory regeneration after a final harvest.

Understory plants are also affected when deer densities exceed $20/mi^2$. Some species are eliminated and others are reduced in abundance and size. The usual result is fewer shrubs and wildflowers and more less-palatable species such as ferns, grasses, and sedges. While the more open, park-like appearance of the understory may be pleasing to some, species richness is reduced.

Excessive deer browsing also affects other wildlife species. Some of the impacts include reduced nesting sites for songbirds, changes in the composition of small mammals, reduced winter food for turkeys, and reduced cover for black bear and ruffed grouse (Jones et al. 1993). Species richness and abundance of intermediate canopy songbirds decreased along with nesting and foraging habitat.

White-tailed deer populations and their impacts on their habitat in the North RPA Region are considered beyond the range of *recent* variation.

INVASIVE PLANTS

Invasive plants are exotic or non-indigenous species that have been introduced into ecosystems in which they did not evolve and thus have no natural enemies to limit their reproduction and spread, thus displacing native vegetation (Federal Interagency Committee for the Management of Noxious Weeds 1998).

Of the thousands of plant species introduced and established in the United States, about 1,400 are recognized as pests. Currently 94 species of exotic weeds are officially listed as Federal Noxious Weeds, and many more species are designated on state noxious weed lists. States with the largest number of listed noxious weeds are in the South and Pacific Coast RPA Regions (Fig. 33). Experts estimate that invasive plants already infest well over 100 million acres and continue to increase by 8 to 20 percent annually. Invasive plants are a direct threat to agricultural production and biodiversity. Croplands, rangelands, forests, parks, preserves, wilderness areas, wildlife refuges and urban spaces are all adversely affected. The habitat of about two-thirds of all threatened and endangered species is threatened by invasive plants (Federal Interagency Committee for the Management of Noxious Weeds 1998).

On Federal lands in the western United States, it is estimated that invasive plants or weeds occur on more than 17 million acres. Good estimates are not available for the eastern United States. On National Forest System lands, an estimated 3.6 million acres are currently infested[8] and potentially increasing at the rate of 8 to12 percent per year (USDA Forest Service 1999).

Some pathways for introduction and spread of invasive plants include:

* Contaminated agricultural seeds,
* Purposeful introduction of plants for agricultural or landscape purposes,
* Seeds attached to birds and mammals,
* Feed contaminated with weed seeds brought into wilderness areas to feed pack animals,
* Human transport of seeds attached to footwear and motor vehicles,
* Road construction in remote forest areas creates disturbed sites suitable for plant invasion, and
* Wildfires resulting in bare soils suitable for establishment of invasive plants.

Despite integrated pest management programs designed to slow their spread and reduce ecological, economic, and social impacts, invasive plants are continuously expanding their ranges. Therefore, all species are considered to be at historically high levels. The following sections describe the status of several major invasive plants that are adversely affecting forest and wildland ecosystems. **All the effects of the invasive plants discussed in this analysis are considered to be outside of the range of *historic* variation**.

Invasive Plants in Tropical Ecosystems

Several species of invasive plants have invaded tropical ecosystems in Florida and Hawaii. While it may be inappropriate to include them in a document that addresses temperate and boreal ecosystems, they are having major ecological impacts in the areas of the U.S. that they have invaded and are, therefore, briefly reviewed in this section.

[8] Personal communication, Rita Beard, Range Ecologist, USDA Forest Service, Fort Collins, Colorado.

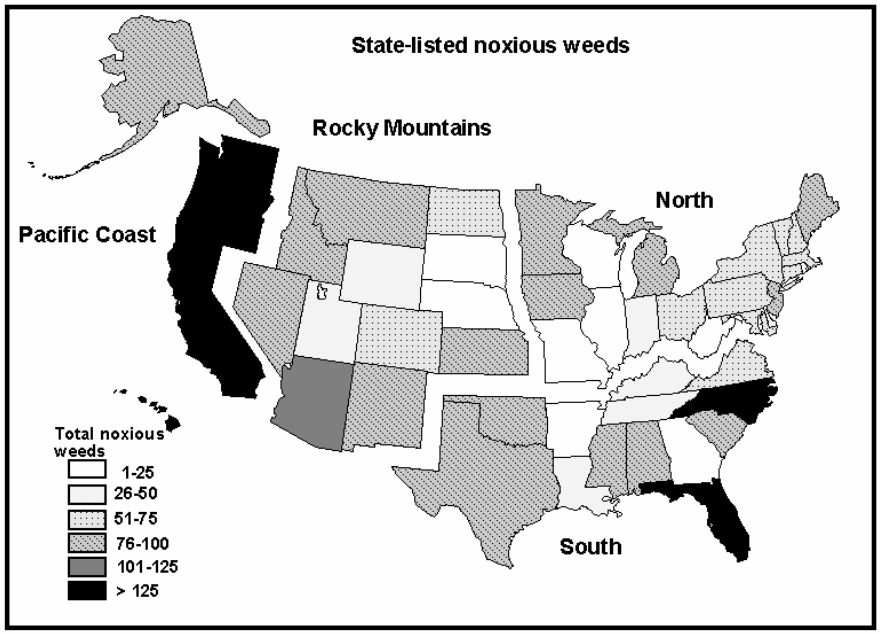

Figure 33 – Numbers of state listed noxious weeds by state and RPA Region. Source: Invaders Database System, University of Montana: http://invader.dbs.umt.edu/noxious_weeds/.

Melaleuca - Melaleuca, *Melaleuca quinquenervia*, is a major invasive tree problem in south Florida that also occurs in California. Also known as "punk tree" and "paper bark tree," it is native to Australia, where the tree is valued as an ornamental and its flowers as a source of nectar for honey. Melaleuca was purposely introduced into Florida as an ornamental in 1906 and was subsequently planted as an agricultural windbreak, soil stabilizer, and landscape ornamental around Miami. In 1936, melaleuca seeds were broadcast by airplane over south Florida in a private campaign to drain the Everglades (Westbrooks 1998).

Over the past 40 years, melaleuca has undergone an explosive invasion of wetlands in south Florida. In freshwater wetlands, melaleuca almost completely displaces native vegetation and degrades wildlife habitat. Its flowers and foliage produce volatiles that cause asthma-like symptoms or a burning rash coupled with headache and nausea in sensitive people. State officials estimate that melaleuca infests about 50,000 acres of native wetlands in south Florida and is expanding at a rate of 50 acres/day. A melaleuca control project is underway; however at current funding levels, the project is able to remove only one acre of melaleuca per day (Westbrooks 1998).

Miconia – *Miconia calvescens*, is native to tropical forests in Central America. It begins life as a shrub but can grow to a height of 50 feet. This plant was introduced into the Hawaiian Islands as an ornamental in the 1960s. Miconia was discovered in the wild on east Maui in 1990, some 20 years after its introduction at a botanical garden in the community of Hana. It has been found at nine east Maui locations and on several other islands of the Hawaiian chain. When a miconia forest becomes established, all other plant life ends. It forms dense thickets that block sunlight from reaching the forest floor so that few understory plants are able to survive. This plant was recognized as an invasive plant in the 1980s, and from 1991 to 1993, some 20,000 trees were removed from private lands on Maui. In September 1993, another infestation of 250 acres was detected on Maui. Containment and control of this infestation began in 1994 (Westbrooks 1998).

Invasive Plants in Temperate Ecosystems

Leafy Spurge - Leafy spurge, *Euphorbia esula*, is a deep-rooted perennial herb native to Eurasia. It was brought into the U.S. as a seed contaminant around 1827 and is now found everywhere in the U.S. except the southeastern states (Fig. 34). Leafy spurge infests about 2.7 million acres, mostly in Southern Canada and the Northern Great Plains of the U.S. Leafy spurge can successfully compete against native plants and often forms dense stands that crowd out most other vegetation. Infestations cause loss of plant diversity, loss of wildlife habitat, and reduction of land values (Westbrooks 1998). Leafy spurge also infests forest openings and displaces more desirable native plants.

Leafy spurge is primarily a problem on rangelands. Cattle refuse to graze in areas with 10-20 percent leafy spurge cover because the milky sap produced by the plant is a digestive irritant to cattle and causes lesions around the eyes and mouth. From a management standpoint, a range with 80 percent leafy spurge cover reduces the carrying capacity of the land to zero. In 1994, grazing capacity lost to leafy spurge in Montana, North and South Dakota, and Wyoming would have supported a herd of 90,000 cows, generating about $37.1 million in livestock sales (Westbrooks 1998).

Yellow Star Thistle - Yellow star thistle, *Centuarea solistitalis*, is an annual herb native to dry habitats in Mediterranean Europe. This plant was first introduced into southeastern Washington as a contaminant in alfalfa seed. It is currently estimated that yellow star thistle infests 9.25 million acres of rangeland in the western U.S. and is also present in a number of eastern states (Fig. 35, Westbrooks 1998). In the Hells Canyon National Recreation Area, on the border of Idaho, Oregon and Washington, infestations of star thistle threaten the existence of a rare species of mariposa lily that grows only in Hells Canyon (Federal Interagency Committee for the Management of Noxious and Exotic Weeds 1998).

Cheatgrass - Cheatgrass, *Bromus tectorum*, is a winter annual grass that was introduced from the Mediterranean Region in the late 19th century. By the 1940s, this grass had spread into every state in the U.S. and portions of Canada and Mexico. It is universally present on 100 million acres of rangelands in the Rocky Mountain and Pacific Coast RPA assessment subregions (Mitchell 2000).

Cheatgrass is highly competitive and has replaced most of the natural bunchgrasses in the sagebrush ecosystem of the Great Basin. Growing more densely than the naturally scattered bunchgrasses, it utilizes much of the open space between shrubs. During the dry summers of this region, cheatgrass rapidly dries out and becomes an abundant and pervasive source of fuel. The highly flammable cheat grass alters the frequency and intensity of fires on western rangelands. Instead of major fires occurring every 60 years, they now occur every three to five years (Westbrooks 1998).

By the 1950s, cheatgrass had also invaded piñon-juniper woodlands, and fires became more common in this forest type. Trees were slow to return, with little cover re-established even after 60 years. Cheatgrass, however, was quick to reestablish. Therefore, some piñon-juniper woodlands have been replaced by annual grasslands (Billings 1994). FIA data from the Rocky Mountain Research Station indicate that the occurrence of cheatgrass in piñon-juniper forests is still relatively low, however. The west-wide average of the FIA plots occurring in piñon-juniper woodlands having 5 percent or more cheatgrass cover is 1.7 percent (Table 29).

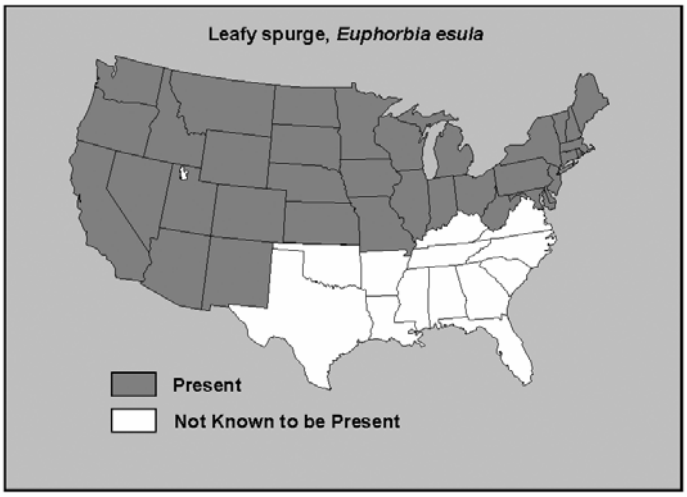

Figure 34 – States with leafy spurge, *Euphorbia esula*, infestations in the United States.

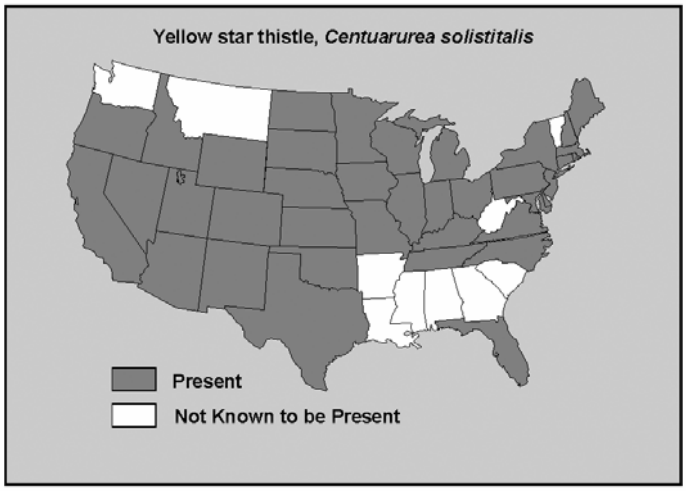

Figure 35 – States with yellow star thistle, *Centuaurea solistitalis*, infestations in the United States.

Table 29 – Levels of cheatgrass infestation in piñon-juniper forests in the U.S.

State	Year of last FIA survey	Number of FIA plots in piñon-juniper forests	Number of plots with ≥ 5 percent cheatgrass cover	Percent of plots with ≥ 5 percent cheatgrass cover
AZ	1999	2065	21	1.0
CA	--	58	3	5.2
CO	1983	326	9	2.8
ID	1991	141	11	7.8
MT	1989	240	2	0.8
NV	1989	482	12	2.5
NM	2000	1919	12	0.6
SD	--	17	0	0.0
UT	1993	1483	42	2.8
WY	2001	269	8	3.0
Total		**7000**	**120**	**1.7**

Source: FIA, Rocky Mountain Research Station, Ogden, Utah.

Kudzu - Kudzu, *Pueraria montana*, was introduced into the United States at the Centennial Exposition in Philadelphia in 1876 as part of a Japanese garden exhibit. The plant quickly attracted American gardeners. Later it was planted for forage. During the Great Depression of the 1930s, the Soil Conservation Service (SCS), promoted kudzu for erosion control, and it was widely planted throughout the southeastern U.S. for that purpose.

Kudzu is an aggressive vine that can grow as much as one foot/day in summer, climbing and completely covering trees, power poles, and sometimes houses. Under ideal conditions, kudzu vines can grow 60 ft/year. While kudzu is an effective means of erosion control, the vines can kill trees and damage forests by preventing trees from getting sunlight. Kudzu was declared a noxious weed in 1972 (University of Alabama 2001).

Kudzu has spread outside of the southeastern USA and infestations have become established in a number of northern states, including Connecticut, Massachusetts, New York, Pennsylvania, New Jersey, and Illinois. In 2000, kudzu was found on a patch of about one half acre in Clackamas County, Oregon. It was also discovered near Vancouver, Washington in early 2002 (NAPPO 2002). The plant is now known to occur in 29 states (USDA NRCS 2001, Fig 36), which represents a historical high in terms of its distribution. Over seven million acres of forest in the southeastern US are estimated infested by kudzu (Federal Interagency Committee for the Management of Noxious and Exotic Weeds 1998).

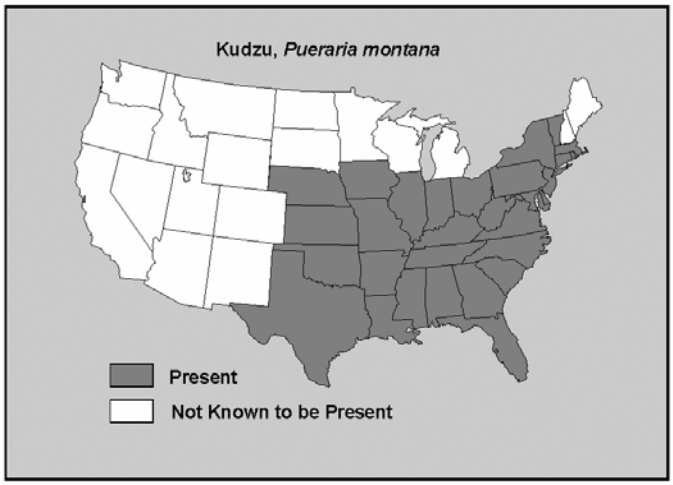

Figure 36 – States with known infestations of kudzu. Source: USDA NRCS (2001).

Garlic Mustard - Garlic mustard, *Alliaria petiolata*, is native to Europe and was first recorded in the United States about 1868 in Long Island, New York. This plant was probably introduced by settlers who planted it for food and medicinal purposes. Garlic mustard poses a severe threat to native plants and animals in forest communities in much of the eastern and midwestern United States (Northeastern and North Central RPA subregions). Many native wildflowers that complete their life cycle in spring (e.g., spring beauty, wild ginger, bloodroot, Dutchman's breeches, hepatica, toothworts, and trilliums) occur in the same habitats preferred by garlic mustard. Once introduced into an area, garlic mustard outcompetes native plants by monopolizing light, moisture, nutrients, soil, and space. Wildlife species that depend on these native plants for their foliage, pollen, nectar, fruits, seeds, and roots are deprived of their food sources when garlic mustard replaces them. Garlic mustard poses a threat to one of our rare native insects, the West Virginia white butterfly, *Pieris virginiensis*, which feeds on toothworts, one group of plants displaced by garlic mustard (Rowe and Swearingen 2001).

The range of garlic mustard extends from the Northeast, south to Georgia, and west to Colorado, Utah, and Oregon (USDA NRCS 2001, Fig 37). Garlic mustard now occurs in 33 states and is spreading.

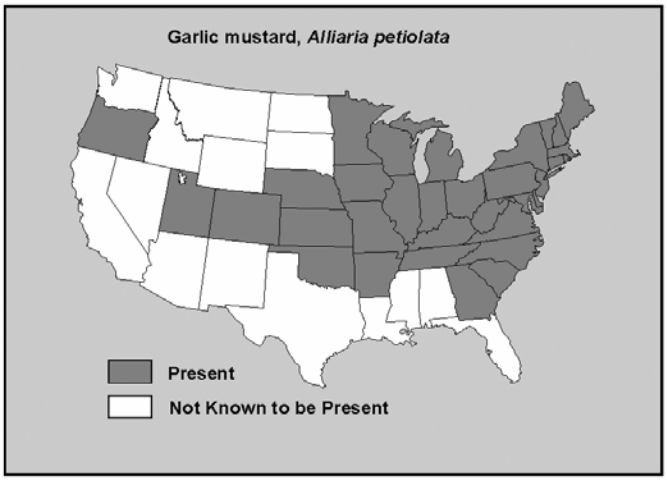

Figure 37 – Known distribution of garlic mustard in the United States. Source: USDA NRCS (2001).

Multiflora Rose - Multiflora rose, *Rosa multiflora*, was introduced into the eastern United States from Japan in 1866 as a rootstock for ornamental roses. During the 1930s, the USDA SCS promoted it for use in erosion control and as living fences to control livestock. State agencies found it to provide excellent cover for several species of game birds. Its tenacious and unstoppable growth habit was eventually recognized on pastures and unplowed land where it interfered with cattle grazing.

This plant is extremely prolific and can form impenetrable thickets that exclude native plant species. Multiflora rose readily invades open woodlands, forest edges, successional fields, savannas, and prairies that have been subjected to land disturbance (Bergmann and Swearingen 1999). It is now present in 37 states, including all of the eastern states, Washington, and Oregon (USDA NRCS 2001, Fig. 38).

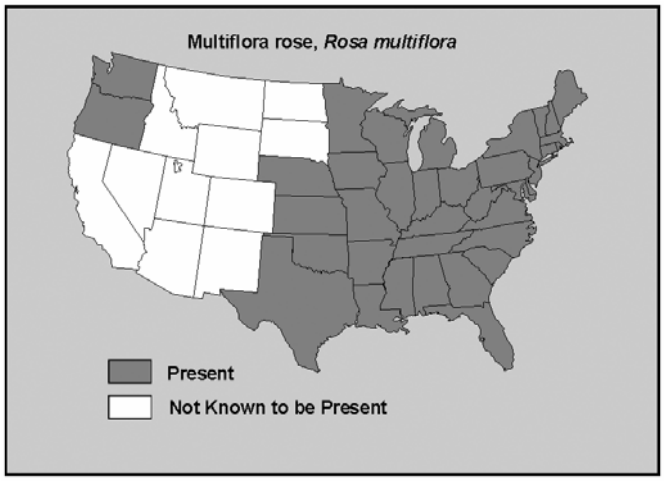

Figure 38 – Known distribution of multiflora rose in the United States. Source: USDA NRCS (2001).

Invasive Trees

Several species of trees introduced into the temperate regions United States for a variety of purposes (e.g., ornamentals, potentially fast-growing trees for lumber) have escaped cultivation and are considered in some areas to be invasive. Examples include:

Norway Maple, *Acer plataniodes* - Norway maple is a widely planted ornamental and street tree native to Europe that is often found to escape from cultivation in vacant lots and is now spreading into successional forests. This species is listed as invasive in Maine, Maryland, Massachusetts, New York, Ohio, Pennsylvania, and Vermont (Shackleford et al. 1998).

Tree of Heaven, *Ailanthus altissima* - Tree of Heaven is native to eastern Asia and has been widely planted as an ornamental, especially in the eastern United States. It readily escapes from cultivation and invades sites in alleys, meadows, dumpsites, on shores and riverbanks and along railroad tracks. It is reported as invasive in Connecticut, Indiana, Iowa, Maryland, Massachusetts, Missouri, New York, Ohio, Pennsylvania, Vermont, and Wisconsin (Shackleford et al. 1998).

Russian Olive, *Elaeagnus angustifolia* - Native to eastern Asia, Russian olive has been widely planted in the eastern and midwestern United States. In the Great Plains it has been used widely as a shelterbelt or windbreak species. This tree readily escapes cultivation and invades fields and riverbanks.

Autumn Olive, *Elaeagnus umbellata* - Also native to eastern Asia, autumn olive has been planted as an ornamental or for wildlife habitat. It readily escapes to roadsides, forests, fields, gravel pits, and other habitats. It is reported as invasive in 11 eastern states and is listed as a noxious weed in 23 counties of West Virginia (Shackleford et al. 1998).

Empress or Princess Tree, *Pawlonia tomentosa* - This fast growing tree, native to China, was initially used as an ornamental tree. Timber plantations have also been established. It has escaped cultivation in the eastern United States. In warm climates, it can grow in almost any habitat and is often seen in vacant city lots. It is of most concern in the mid-Atlantic and southeastern states (Shackleford et al. 1998).

Saltcedar, *Tamarix spp* - Native to the arid regions of Eurasia, saltcedar was first introduced into the United States as an ornamental in the early 19th century and has become a robust invader of riparian rangeland ecosystems over the past 60 years. Saltcedar has replaced native riparian trees such as cottonwoods and willows. In some areas, water management practices and dam construction have stopped repeated scouring of riverbanks, thus further reducing the competitiveness of the native trees. Saltcedar can access water tables on its own, giving it a competitive advantage in arid regions; its extremely high transpiration rate can lower aquifer water levels.

Saltcedar has successfully invaded nearly every drainage system in arid and semi-arid areas in the southwestern U.S. and now occupies over 1 million acres. Saltcedar now occupies most of its suitable habitats west of the Great Plains, from Montana to northwestern Mexico (Westbrooks 1998).

By their nature and expanding ranges, the current distributions of these invasive trees can be considered to be outside the range of *historic* variation.

DISCUSSION AND CONCLUSIONS

Many processes and agents influence the dynamics of temperate and boreal forest ecosystems in the United States. They include climate, fire, insects, diseases and invasive plants. While many of the indigenous agents and processes are an integral part of the dynamics of these forest ecosystems and essential to maintaining forest health, they may be regarded as pests because they can interfere with human management objectives and the sustainable flow of goods and services from America's forests.

The dynamics and character of the forests of the United States have been significantly affected by human influences. These include:

- Clearing of land for agriculture, a portion of which has been abandoned and has regenerated to a second growth forest,
- Timber harvesting, establishment of forest plantations, and other forest management activities,
- Protection of forests from wildfire, which reduces the natural fire cycle and results in changes in fuel conditions, species composition and tree stocking levels, and
- Accidental or purposeful introduction of exotic insects, diseases, and plants, some of which have caused ecological, economic and social impacts.

Data gaps exist that preclude a more complete assessment of the processes and agents affecting U.S. forests. Suitable historic or modern data could not be found to represent the effects to forests from permanent flooding, salinization, or domestic animals. Existing data on forest fires simply reports number of fires and area burned and does not classify burned area by fire severity (e.g., low ground fires vs. stand replacement fires). Moreover, despite the fact that forest insect and disease conditions in the United States have been reported annually since the early 1950s, consistent historic data on the status of forest insects and diseases are available for just a few important species from 1979 to the present. Distributional data on many invasive insects, pathogens, and plants is generally limited to states or counties within states infested by a given species. The lack of quantitative historical data for many agents and processes may make it impossible to *ever* establish a true baseline condition for the historic time period (1800-1850).

During the period of this analysis, several agents and processes exceeded the known range of *historic* and/or *recent* variation:

World climate for the period 1997 to 1998 was influenced by an El Niño of historically high proportions followed by two years of La Niña, which resulted in lower than normal precipitation over much of the U.S. and is considered to be outside the range of *recent* variation.

Nationally the 2000 fire season, with over eight million acres burned, is beyond the range of *recent* variation based on one data source for the area burned by wildfires in the U.S. between 1960 and 2000. In the West, another data source for area burned indicates that the range of *recent* variation (since 1916) was exceeded in 1996 and 2000 when wildfires in the 11 western states burned over 4 million acres per year.

An ice storm during January 1998 in the Northeast affected 17.5 million acres (38 percent of the region's forests), and is considered to be outside the range of *recent* variation and probably beyond the range of *historic* variation.

Several species of indigenous insects (southern pine beetle, mountain pine beetle, spruce beetle, eastern and western spruce budworms, and Douglas-fir tussock moth) reached extremely high levels of activity between 1973 and 1996 and have declined in recent years, primarily due to decimation of susceptible host types. During the current analysis period the southern pine beetle reached outbreak proportions in several areas outside of its "normal" or "traditional" epidemic range. These outbreaks, which occurred in central Florida, southeastern Kentucky, and southeastern Arizona, are considered to be outside the range of *recent* variation and may also be a departure from *historic* variation. The area affected by mountain pine beetle in the western states reached a recorded high in 1981 that may be beyond the range of *historic* variation. In 1996, a long-standing outbreak of spruce beetle in Alaska reached a recent high that is beyond the range of *recent* variation and may also be a departure from historic levels. A spruce budworm outbreak in Maine reached a recorded high in 1978 that probably exceeded the range of *historic* variation. Similarly, in 1986, the area of western spruce budworm defoliation reached a recorded high in the West, when over 13 million acres were defoliated, that is probably beyond the range of *historic* variation. A recorded high for Douglas-fir tussock moth defoliation in 1973 probably exceeds the range of *historic* variation.

Dendrochronological studies suggest that western spruce budworm outbreaks in the Rocky Mountains and Oregon are now more synchronous, extensive, and severe than those that occurred prior to 1850 and, therefore, are considered to be beyond the range of *historic* variation.

While epidemic populations of the most damaging indigenous forest insects were at lower levels during the current analysis period than during recent history, they still caused serious regional and local damage to forests. Moreover, the potential for increased insect activity is high, especially the hazard of bark beetle outbreaks in and near areas damaged by the fires of 2000. Management actions to prevent or suppress some of these insects are underway (e.g., for bark beetles in the West).

Several species of indigenous pathogens are considered to be at levels that are causing effects beyond the range of *historic* variation. The area infested by dwarf mistletoes in the West has probably increased due to fire exclusion. Fusiform rust of southern pines has increased dramatically as a result of intensive forest management and the increased use of plantation species susceptible to this disease. The effects of western root diseases, the result of an increase in Douglas-fir and true firs caused by the loss of western white pine due to white pine blister rust disease and fire exclusion, are considered to be beyond the range of *historic* variation. Oak wilt, a tree-killing disease of oaks, is causing extensive losses in live oak woodlands in central Texas, where it is considered to be outside of its normal range. Also, a severe occurrence of oak decline and mortality in portions of Arkansas accompanied by an aggressive infestation of red oak borer is believed to be causing effects that are beyond the range of *historic* variation.

Populations of white-tailed deer in parts of the Northern RPA Region are at high levels and are causing damage to forest regeneration and understory plants. This damage is considered to be beyond the range of *recent* variation.

A number of exotic insects, pathogens and plants have been introduced into the U.S. and many species have had profound effects on forest ecosytems. Examples include chestnut blight, Dutch elm disease, white pine blister rust, and gypsy moth. The largest number of exotic invasive species introductions has occurred in the coastal regions of the South and Pacific Coast RPA Regions (Fig. 39). All exotic species considered in this analysis are believed introduced or at least not established until after 1850 and, therefore, their effects are considered beyond the range of *historic* variation.

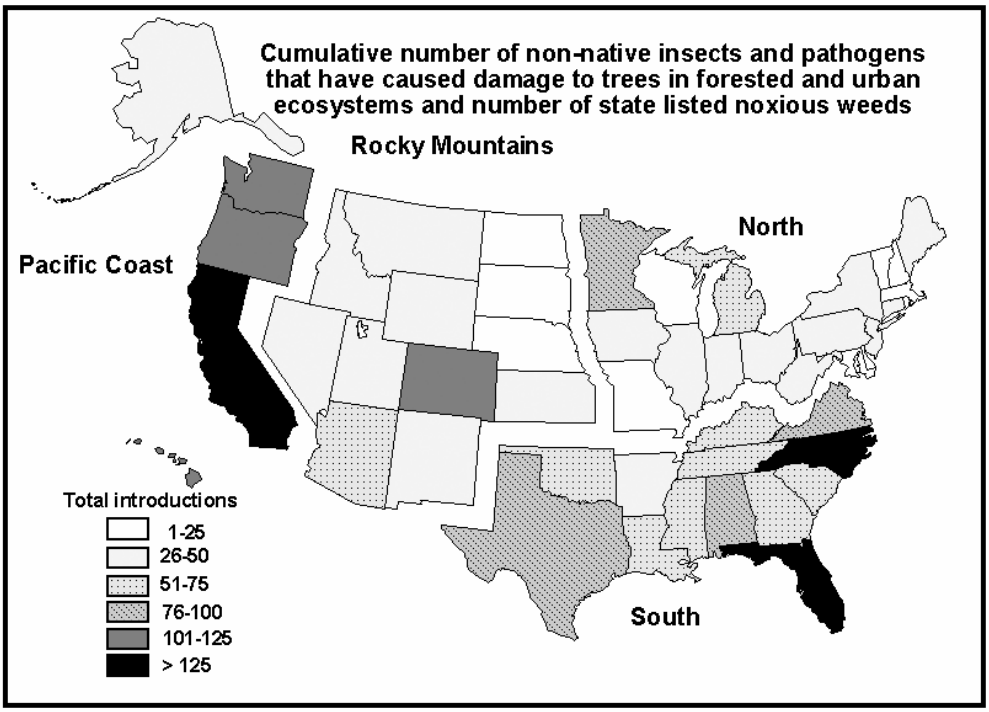

Figure 39 – Cumulative number of non-native insects and pathogens that have caused damage to trees in forested and urban ecosystems and number of state listed noxious weeds. Sources: R. Pywell, "Non-native insects and pathogens that have caused damage to trees in forested and urban ecosystems" [draft web pages, USDA Forest Health Technology Enterprise Team, Ft. Collins, Colorado]; Invaders Database System, University of Montana (http://invader.dbs.umt.edu/noxious_weeds/).

The area defoliated by gypsy moth in the eastern United States during the current analysis period (1996-2000) was well within the range of *recent* variation (1924-1995), but continued to spread south and west. In 2000, defoliation was detected for the first time in Wisconsin. Several recent exotic introductions, (e.g., European pine shoot beetle and Asian longhorned beetle) are causing severe damage and have high potential for expanding their ranges. Several diseases of unknown origin are continuing to expand their geographic ranges and cause severe damage. Dogwood anthracnose has eliminated flowering dogwood from many eastern forests and a disease known as sudden oak death, first discovered in California in 1995, is affecting an increasing area of tan oak and oak forests.

Over 1,400 species of exotic invasive plants are known to occur in the United States. Many affect forest ecosystems by displacing trees or understory vegetation. The ranges of many of these plants are continuously expanding throughout the U.S., despite pest management measures.

REFERENCES

Alverson, W.S.; Waller, D.W.; and Solheim, S.L. 1988. Forests to deer: Edge effects in northern Wisconsin. Conservation Biology. 2: 348-358.

Ambrose, S.E. 1996. Undaunted courage – Meriwhether Lewis, Thomas Jefferson and the opening of the American West. New York: Simon and Schuster, 521 pp.

Anderson, L.; Carlson, C.E.; and Wakimoto, R.H. 1987. Forest fire frequency and western spruce budworm outbreaks in western Montana. Forest Ecology and Management 22:251-260.

Anderson, R.L.; McClure, J.P.; Cost, N.D.; and Uhler, R.J. 1986. Estimating fusiform rust losses in five southeast states. Southern Journal of Applied Forestry 10:237-240.

Bergmann, C. and Swearingen, J. 1999. Multiflora rose, *Rosa multiflora* Thunb. Plant Conservation Alliance, Alien Plants Working Group. Online: http://www.nps.gov/plants/alien/fact/romu1.htm.

Berryman, A.A. 1973. Population dynamics of the fir engraver, *Scolytus ventralis* (Coleopter: Scolyidae). I. Analysis of population behavior and survival from 1964 to 1971. Can. Entomol. 105:1465-1488.

Berryman, A.A. 1982. Mountain pine beetle outbreaks in Rocky Mountain lodgepole pine forests. Journal Forestry 80:410-413.

Billings, W.D. 1994. Ecological impacts of cheatgrass and resultant fire on ecosystems in the western Great Basin. In: Proceedings - Ecology and Management of Annual Rangelands. S. B. Monsen and S. G. Kitchen, eds. USDA Forest Service, Intermountain Research Station, INT-GTR-313, pp. 22-30.

Blais, J.R. 1985. The ecology of the eastern spruce budworm: A review and discussion. In: Recent Advances in Spruce Budworms Research, Proceedings of the CANUSA Spruce Budworms Program, Canadian Forestry Service, pp. 49-59.

Brocklebank, J.C. and Dickey, D.A. 1986. SAS System for Forecasting Time Series. Cary, North Carolina: SAS Institute Inc. 241 pp.

Brookes, M.H.; Campbell, R.W.; Colbert, J.J.; Mitchell, R.G.; and Stark, R.W. (technical coordinators). 1987. Western spruce budworm. USDA Forest Service, Cooperative State Research Service, Technical Bulletin 1694, 198 pp.

Brose, P.; Schuler, T.; Van Lear, D.; and Berst, J. 2001. Bringing fire back: The changing regimes of the Appalachian mixed forests. Journal of Forestry 99(11):30-35.

Butry, D.T., Mercer, D.E.; Prestemon, J.P.; Pye, J.M.; and Holmes, T.P. 2001. What is the price of catastrophic wildfire? Journal of Forestry, 99(11):9-17.

Byler, J.W. and Hagle, H.K. 2000. Succession functions of forest pathogens and insects, ecosections M332a and M333d in northern Idaho and western Montana. USDA Forest Service, Northern Region, FHP Report 00-09, 37 pp.

Castello, J.D.; Leopold, D.J.; and Smallridge, P.J. 1995. Pathogens, patterns, and processes. In: Forest Ecosystems, BioScience 45(1):16-24.

Czabator, F.J. 1971. Fusiform rust of southern pines- a critical review. USDA Forest Service, Southern Forest Experiment Station, Res. Paper SO-65. 39 pp.

Dahms, C.W. and Geils, B.W. 1997. An assessment of forest ecosystem health in the Southwest. USDA Forest Service, Rocky Mountain Forest and range Experiment Station, General Technical Report RM-GTR-295, 97 pp.

DeNitto, G.A. 1985. Root diseases, will we be able to control their spread? In: USDA Forest Service, Insect and Disease Conditions in the United States – 1979-83. General Technical Report WO-46, 94 pp.

Dolph, R.E. Jr. 1980. Spruce budworm activity in Oregon and Washington, 1947-1979. USDA Forest Service, Pacific Northwest Region, Portland, Oregon, R-6-FIDM-033-1980, 54 pp.

Drooz, A.T. 1985. Insects of eastern forests, USDA Forest Service, Miscellaneous Publication 1426, 608 pp.

Drummond, D.B. 1982. Timber loss estimates for the coniferous forests of the United States due to dwarf mistletoe. USDA Forest Service, Forest Pest Management, Methods Application Group, Fort Collins, Colorado, Report 83-2, 24 pp.

Duffy, D. and Bryant, P.J. 1998. The 1997-98 El Niño southern oscillation (ENSO 97-98) – One of the most severe ENSO events in history?
Online:http://darwin.bio.uci.edu/~sustain/ENSO.html.

Excalibur Pallet Group. 2000. Asian longhorned beetle.
Online: http://www.epgpallet.com/environment/beet.htm.

Federal Interagency Committee for Management of Noxious and Exotic Weeds, 1998. Pulling together: A national strategy for management of invasive plants. 2nd edition, U.S. Government Printing Office, 22 pp.

Fickle, J.E. 2001. Mississippi Forests and Forestry. Mississippi Forestry Foundation, Inc. Jackson MS: University Press of Mississippi, 347 pp.

Frederick, K.D. and Sedjo, R.A. (eds.). 1991. America's renewable resources: historical trends and current challenges. Resources for the Future. Washington, DC.

Foster, D.R. and Boose, E.R. 1992. Patterns of forest damage resulting from catastrophic wind in central New England, USA. Ecology 80:79-98.

Furniss, R.L. and Carolin, V.M. 1977. Western forest insects. USDA Forest Service, Miscellaneous Publication 1339, 654 pp.

Furniss, M.M. and Orr, P.W. 1978. Douglas-fir beetle. USDA Forest Service, Forest Insect and Disease Leaflet 5, 4 pp.

Goheen, E.M., Hansen, E.M., Kanaskie, A., McWilliams, M.G., Osterbauer, N., and Sutton, W. 2002. Sudden oak death caused by *Phytophthora ramorum* in Oregon. Plant Disease 86: 441.

Haack, R.A. 1997. Early history and spread of *Tomicus piniperda* in North America. In: Proceedings, 1997 Japanese beetle and pine shoot beetle regulatory review. USDA APHIS, Riverdale, Maryland, pp 142-149.

Haack, B. and Kucera, D. 1993. New introduction – common pine shoot beetle, *Tomicus piniperda* (L.). USDA Forest Service, Pest Alert NA-TP-05-93, 2 pp.

Haack, R.A. and Cavey, J.F. 1998. Insects intercepted on wood articles at United States ports-of-entry and two recent introductions: *Anoplophora glabripennis* and *Tomicus piniperda*. In: Actas – Congresso Internacional de Plagas Forestales, 18-21 August 1997, Pucon, Chile, Corporacion Nacional Forestal (CONAF), pp 172-187.

Haack, R.A.; Law, K.R., Mastro, V.C.; Ossenbrugen, H. Sharon; and Raimo, B.J. 1997. New York's battle with the Asian long-horned beetle. Journal of Forestry, 95 (12) 11-15.

Harvey, G.T. 1985. The taxonomy of coniferophagous *Choristoneura* (Lepidoptera: Tortricidae): a review. In: Recent advances in spruce budworms research, Proceedings of the CANUSA spruce budworms research symposium, Bangor, Maine, September 16-20, 1984. Canadian Forestry Service, Ottawa, Ontario, Canada, pp. 16-48.

Hawksworth, F.G. and Shaw, C.G. III. 1984. Damage and loss caused by dwarf mistletoes in coniferous forests of western North America. In: Wood, R.K.S. and Jellis, J.G., Plant diseases: infection, damage and loss. Oxford, U.K. Blackwell Scientific Publications, pp. 285-297.

Hicks, R.R. 1979. Climatic, site and stand factors. In: The southern pine beetle. USDA Expanded Southern Pine Beetle Research and Applications Program, Forest Service and Science and Education Administration, Technical Bulletin 1631, pp. 55-68.

Hopkins, A.D. 1899. Report on investigations to determine the cause of unhealthy conditions of the spruce and pine from 1880 to 1893. West Virginia Agricultural Experiment Station, Bulletin 56, 461 pp.

Hopkins, A.D. 1901. Insect enemies of the spruce in the Northeast. USDA, Bureau of Entomology, 80 pp.

Horsely, S.B. and Marquis, D.A. 1983. Interference by weeds and deer with Allegheny hardwood reproduction. Canadian Journal of Forest Research 13:61-69.

IPCC (Intergovernmental Panel on Climate Change). 2001. Summary for policymakers. Third Assessment Report of Working Group, Shanghai, China.

Jacobs, D.M. 1994. February 1994 ice storm: Forest resource damage assessment in northern Mississippi. USDA Forest Service, Southern Research Station, Resource Bulletin SRS-54.

Jones, S.B.; DeCalesta, D.; and Chunko, S.E. 1993. Whitetails are changing our woodlands. American Forests. 99(11-12):20, 25, 53-54.

Kareiva, P. M.; Kingsolver, J.G.; and Huey, R.B. (eds.). 1993. Biotic Interactions and Global Change. Sunderland, MA:Sinauer Associates Inc. 559 pp.

Leopold, D.J.; Smallidge, P.J.; and Castello, J.D. 1996. An integrated model of forest dynamics following disturbance. In: Forests – A Global Perpective. Pennsylvania Academy of Science, pp. 63-78.

Lewis, J. 2002. Mapping risk from insects and disease. USDA Forest Service, FS-754, 60 pp.

Lewis, R., Jr. 1977. Oak wilt in central Texas (Abstract). Proceedings American Phytopathological Society 4:225.

Little, S. and Somes, H.A. 1965. Atlantic white-cedar being eliminated by excessive animal damage in South Jersey. USDA Forest Service, Northeastern Research Station. Upper Darby, PA, Research Note NE-33, 3 pp.

Manion, P.D. 1991. Tree disease concepts. Engelwood Cliffs, NJ: Prentice Hall, 402 pp.

Marquis, D.A. 1974. The impact of deer browsing on Allegheny Hardwood regeneration. USDA Forest Service, Northeastern Research Station. Upper Darby, PA, Research Paper NE-308, 8 pp.

Marquis, D.A. 1981. Effect of deer browsing on timber production in Allegheny hardwood forests of northwestern Pennsylvania. USDA Forest Service, Northeastern Research Station, Broomal, PA, Research Paper NE-475, 10 pp.

Marquis, D.A. and Brenneman, R. 1981. The impact of deer on forest vegetation in Pennsylvania. USDA Forest Service, Northeastern Research Station. Broomal, PA, General Technical Report NE-65, 7 pp.

Mattson, W.J. and Haack, R.A. 1987. The role of drought in outbreaks of plant-eating insects. BioScience 37:110-118.

Mayell, H. 1997. History of El Niño: Tracking a Global Mystery. Environmental News Network (ENN) Special Reports. Online: http://www.enn.com/specialreports/elnino/history.asp.

McCullough, D.G.; Heyd, R.; and J.G. O'Brien. 2000. Biology and management of beech bark disease, Michigan's newest exotic forest pest. Michigan State University Extension. Online: http://forestry.msu.edu/msaf/mainpercent20page/Bbdisease.htm.

McManus, M.L. 1980. The gypsy moth. USDA Forest Service, Forest Insect and Disease Leaflet 162, 10 pp.

Michael, E.D. 1992. Impact of deer browsing on regeneration of balsam fir in Canaan Valley, West Virginia. Northern Journal of Applied Forestry 9:89-90.

Miller-Weeks, M.; Eagar, C.; and Peterson, C.M. 1999. The Northeastern ice storm 1998: A forest damage assessment. NEFA and USDA Forest Service, Northeastern Area, State and Private Forestry, 32 pp.

Mitchell, J.E. 2000. Rangeland Resource trends in the United States, a technical document supporting the 2000 USDA Forest Service RPA Assessment, USDA Forest Service, Rocky Mountain Research Station, RMRS-GTR-68, 84 pp.

NAPPO (North American Plant Protection Organization). 2002. Kudzu discovered in Washington State, U.S.A. Phytosanitary Alert System.
Online: http://www.pestalert.org/pestnewsdetails.cfm?newsID=138&keyword=Kudzu

NCDC (National Climate Data Center). 1994. Time Bias Corrected Divisional Temperature-Precipitation-Drought Index. Documentation for dataset TD-9640. Available from DBMB, NCDC, NOAA, Federal Building, 37 Battery Park Ave. Asheville, North Carolina 28801-2733. 12pp.

NIFC (National Interagency Fire Center). 2000. Fire season 2000 highlights
Online: http://www.nifc.gov/fireinfo/2000/highlights.html.

NOAA (National Oceanographic and Atmospheric Administration. n.d. North American drought: A paleo perspective. Online: http://www.ngdc.noaa.gov/paleo/drought/drght_history.html.

Obedzinski, R.A.; Shaw, C.G., III; Neary, D.G., 2001. Declining woody vegetation in riparian ecosytems of the western United States. Western Journal of Applied Forestry 16(4):169-181.

Payne, T.L. 1979. Life history and habits. In: The southern pine beetle. USDA Expanded Southern Pine Beetle Research and Applications Program, Forest Service and Science and Education Administration, Technical Bulletin 1631, pp. 7-28.

Powell, D.S.; Faulkner, J.L; Darr, D.R.; Zhu Zhiliang; and MacCleery, D.W. 1994. Forest resources of the United States, 1992. USDA Forest Service, Rocky Mountain Forest and Range Experiment Station, General Technical Report RM-234, 132 pp.

Progulske, D.R. 1974. Yellow ore, yellow hair, yellow pine: A photographic study of a century of forest ecology. South Dakota State University, Agriculture Experiment Station, Bulletin 616, 169 pp.

Price, T.S.; Doggett, C.; Pye, J.M.; Smith, B. (eds.). 1997. A history of southern pine beetle outbreaks in the Southeastern United States. Georgia Forestry Commission, Macon, Georgia.

Pye, J.M.; Wagner, J.E.; Holmes, T.P.; and Cubbage, F.W. 1997. Positive returns from investment in fusiform rust research. USDA Forest Service, Southern Research Station, Res. Pap. SRS-4. Asheville, North Carolina, 55 pp.

Rexrode, C.O. and Brown, H.D. 1983. Oak wilt. USDA Forest Service, Forest Insect and Disease Leaflet 29, 6 pp.

Reisfield, A.S. 1995. Central Texas plant ecology and oak wilt. In: Oak Wilt Perspectives: The Proceedings of the National Oak Wilt Symposium, June 22-25, 1992, Austin, Texas. Texas Agricultural Experiment Station, Texas Forest Service, Texas Agricultural Extension Service, pp. 133-138.

Rowe, P. and Swearingen, J. 2001. Garlic mustard, *Alliaria petiolata* (Bieb) Cavara & Grande. Plant Conservation Alliance, Alien Plants Working Group. Online: http://www.nps.gov/plants/alien/fact/romu1.htm.

SAF. 2001. Sudden oak death: Scientists find disease in Oregon, fear it will move east. The Forestry Source, 6(11):8.

Samman, S. n.d. Slowing the spread of Port-Orford-cedar root disease – Success story. USDA Forest Service, Forest Health Protection, State and Private Forestry. Online: http://www.fs.fed.us/foresthealth/ecosystem/portofordcedar.html.

Schmidt, J.M. and Frye, R.H. 1977. Spruce beetle in the Rockies. USDA Forest Service, General Technical Report RM-49, 38 pp.

Schmidt, R.A. 1998. Fusiform Rust Disease of Southern Pines: Biology, Ecology and Management. University of Florida Tech. Bull. 903. 14 p.

Shackleford, I.; Padley, E.; and Schultz, J. 1998. Listed noxious plants and invasive weeds and invasive non-native plants. Eastern Region, USDA Forest Service.
Online: http//www.fs.fed.us/r9/weed/nox-weed.htm.

Sheffield, R.M.; and Thompson, M.T. 1992. Hurricane Hugo – Effects on South Carolina's Forest Resource. USDA Forest Service, Southeastern Forest Experiment Station, Research Paper SE-284, 51 pp.

Siggers, P.V., and Lingren, R.M. 1947. An old disease–a new problem. Southern Lumberman (pages not numbered).

Smith, R.S. 1984. Root disease-caused losses in the commercial coniferous forests of the western United States. USDA Forest Service, Forest Pest Management, Methods Application Group, Fort Collins, Colorado, Report 84-5, 21 pp.

Spencer, J. 2001. Dead and dying: What's happening to Arkansas's oaks. Arkansas Wildlife 32(6):2-8.

Spencer, J. and Sutton, K. 2001. A forest changed forever? Arkansas Wildlife 32(6):33

Starkey, D.A.; Anderson, R.L.; Young, C.H.; Cost, N.D.; Vissage, J.S.; May, D.M., and Yockey, E.K. 1997. Monitoring incidence of fusiform rust in the south and change over time. USDA Forest Service, Southern Region, Forest Health Protection. Report R8-PR 30, 15 pp.

Stephen, F.M. and Gregoire, J.C. 2001. Introduction and establishment of exotic bark beetles. Exotic Forest Pests Online Symposium.
Online: http://exoticpests.apsnet.org/papers/stephen.htm.

Storer, A.J.; Gordon, T.R; Dallara, P.L.; and Wood, D.L. 1994. Pitch canker kills pines, spreads to new species and regions. California Agriculture, November-December 1994:9-13.

Stromayer, K. and Warren, R.J. 1997. Are overabundant deer herds in the eastern United States creating alternative stable states to forest plant communities? Wildlife Society Bulletin 25(2):227-234.

Sutton, K. 2001. Oaks and the Ozarks. Arkansas Wildlife 32(6) 8-15.

Swetnam, T.W. and Lynch, A.M. 1989. A tree-ring reconstruction of western spruce budworm in the southern Rocky Mountains. Forest Science. 35(4):962-986.

Swetman, T.W. and Lynch, A.M., 1993. Multicentury, regional scale patterns of western spruce budworm outbreaks. Ecological Monographs 63(4):339-424.

Swetman, T.W.; Wickman, B.E.; Paul, H.G.; and Baisan, C.H. 1995. Historical patterns of western spruce budworm and Douglas-fir tussock moth outbreaks in the Northern Blue Mountains since A.D. 1700. USDA Forest Service, Pacific Northwest Research Station, Portland, Oregon, Research Paper PNW-RP-484, 27 pp.

Terry, J.R.; Overgaard, N.A; and Ciesla, W.M. 1969. Survey of damage to forested lands caused by Hurricane Camille in Mississippi. USDA Forest Service, Southeastern Area, Pineville, Louisiana. Report 70-2-18, 4 pp.

Thatcher, R.C. and Barry, P.J. 1982. Southern pine beetle. USDA Forest Service, Forest Insect and Disease Leaflet 49, 7 pp.

Touliatos, P. and Roth, E. 1971. Hurricanes and trees, ten lessons from Camille. Journal of Forestry, 69:285-289.

University of Alabama. 2001. The amazing story of kudzu: Love it, or hate it… It grows on you. The University of Alabama Center for Public Television and Radio Online: http//www.cptr.ua.edu/kudzu/.

University of California, Cooperative Extension. 2001. Sudden oak death. Online: http://cemarin.ucdavis.edu.history.html.

University of Florida, Center for Aquatic and Invasive Plants. n.d. Melaleuca, *Melaleuca quinquenervia*. Online: http:aquat 1.ifas.ufl.edu/melainv.html.

USDA Forest Service. 1985a. Insect and disease conditions in the United States – 1979-83. General Technical Report WO-46, 94 pp.

USDA Forest Service. 1985b. Forest insect and disease conditions in the United States – 1984. Forest Pest Management. 90 pp.

USDA Forest Service. 1986 Forest insect and disease conditions in the United States – 1985. Forest Pest Management. 95pp.

USDA Forest Service. 1987 Forest insect and disease conditions in the United States – 1986 Forest Pest Management. 94 pp.

USDA Forest Service. 1988 Forest insect and disease conditions in the United States – 1987 Forest Pest Management. 102 pp.

USDA Forest Service. 1989 Forest insect and disease conditions in the United States – 1988 Forest Pest Management. 102 pp.

USDA Forest Service. 1990. Forest Insect and disease conditions in the United States – 1989 Forest Pest Management. 112 pp

USDA Forest Service. 1991. Forest insect and disease conditions in the United States – 1990. Forest Pest Management. 131 pp.

USDA Forest Service. 1993. Forest insect and disease conditions in the United States – 1992. Forest Pest Management. 147 pp.

USDA Forest Service. 1994. Forest insect and disease conditions in the United States – 1993. Forest Pest Management. 73 pp.

USDA Forest Service. 1995. Forest insect and disease conditions in the United States – 1994. Forest Pest Management. 74 pp.

USDA Forest Service. 1996. Forest insect and disease conditions in the United States – 1995 Forest Health Protection. 83 pp.

USDA Forest Service. 1997a. Report of the United States on the Criteria and Indicators for the Sustainable Management of Temperate and Boreal Forests 1997, Criterion 3, Indicator 15. Online: http://www.fs.fed.us/global/pub/links/report/chapter4.htm.

USDA Forest Service. 1997b. Forest insect and disease conditions in the United States – 1996. Forest Health Protection. 87 pp.

USDA Forest Service. 1998. Forest insect and disease conditions in the United States – 1997. Forest Health Protection. 80 pp.

USDA Forest Service. 1999a. Forest insect and disease conditions in the United States – 1998. Forest Health Protection. 80 pp.

USDA Forest Service. 1999b. Stemming the invasive tide: Forest Service strategy for noxious and nonnative invasive plant management, Washington, DC, 31 pp.

USDA Forest Service. 2000. Forest insect and disease conditions in the United States – 1999. USDA Forest Service, Forest Health Protection. 94 pp.

USDA Forest Service. 2001a. Forest insect and disease conditions in the United States – 2000 USDA Forest Service, Forest Health Protection. 100 pp.

USDA Forest Service. 2001b. U.S. forest facts and historical trends. Online: http://fia.fs.fed.us

USDA Forest Service. n.d. GMDigest, Northeastern Area, Morgantown, West Virginia.

USDA Forest Service. n.d. Localized stressor activity. Forest Health Protection, Southern Region. Online: http://fhpr8.srs.fs.fed.us/hostf/localize.htm.

USDA Forest Service and APHIS, 1999. Asian longhorned beetle *Anoplophora glabripennis*: A new introduction. Pest Alert, NA-PR-01-99.

USDA NRCS. 2001. The PLANTS database, version 3, National Plant Data Center, Baton Rouge, Louisisana. Online: http://plants.usda.gov.

Warren, R.J. (ed.). 1997. Deer overabundance. Special Issue, Wildlife Society Bulletin. 25(2):213-596.

Westbrooks, R. 1998. Invasive plants, challenging the landscape of America: Fact Book. Federal Interagency Committee for the Management of Noxious and Invasive Weeds, Washington, D.C. 107 pp.

Wargo, P.M.; Houston, D.R.: and LaMadeline, L.A. 1983. Oak decline. USDA Forest Service, Forest Insect and Disease Leaflet 165, 8 pp.

Wear, David N., and J.G. Greis. 2001. The Southern Forest Resource Assessment Summary Report. 89 p.

Weiss, M.J.: McCreery, L.R.; Millers, I; Miller-Weeks, M.; O'Brien, J. 1985. Cooperative survey of red spruce and balsam fir decline and mortality in New York, Vermont and New Hampshire – 1984. USDA, Forest Service, Northeastern Area, NA-TP-11, 53 pp.