


Appendix F

100-Meter Grid Orthophoto Maps

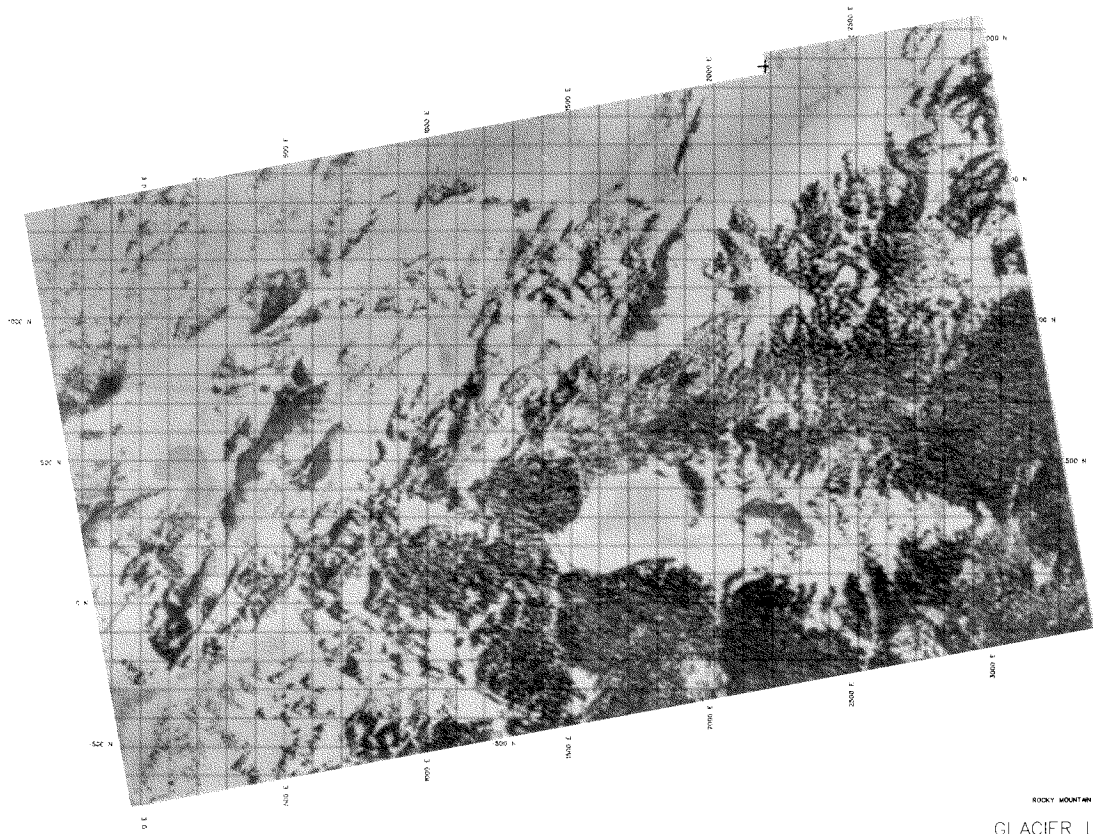
Orthophotographs of GLEES in winter and in summer, with 100 m grid overlay. The grid can be used to precisely locate monitoring sites and facilities at GLEES.




PREPARED BY:
AERO-METRIC ENGINEERING
FORT COLLINS, COLORADO
DATE OF PHOTOGRAPHY: 05-16-88



USDA FOREST SERVICE
ROCKY MOUNTAIN FOREST AND RANGE EXPERIMENT STATION
GLACIER LAKES ECOSYSTEM
EXPERIMENTS SITE
RWJ4452
ORTHOPHOTO MAP
SUMMER



PREPARED BY:
 AERO-METRIC ENGINEERING
 FORT COLLINS, COLORADO
 DATE OF PHOTOGRAPHY: 05-13-88



USDA FOREST SERVICE
 ROCKY MOUNTAIN FOREST AND RANGE EXPERIMENT STATION
 GLACIER LAKES ECOSYSTEM
 EXPERIMENTS SITE
 RWU4452
 ORTHOPHOTO MAP
 WINTER