







Deerfield Wind Project
Searsburg & Readsboro, Vermont

FIGURE 3.8-3:
DELINEATED WETLANDS
Sheet 2 of 7

September 2008

-  Turbines
-  Delineated Wetlands
-  Underground Collector System
-  Access Roads
-  Laydown Area
-  GMNF Lands

Notes:
Base Map: ESRI StreetMap USA, 2006.
Elevation Contours: VCGI, 2002.
Delineated Wetlands: Arrowwood Environmental, 2008.

