Motor Vehicle Use Map

Chequamegon-Nicolet National Forest

Great Divide/Washburn Districts

Great Divide District

America's Great Outdoors

WISCONSIN

Forest Service 2009

United States Department of Agriculture

VICINITY MAP

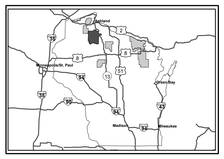

LOCATOR MAP

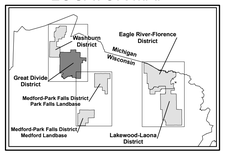

INFORMATION SOURCES

Forest Supervisor's Office
Chequamegon-Nicolet National Forest
1170 4th Avenue S.
Park Falls, WI 54552
715-762-2461

Forest Supervisor's Office
Chequamegon-Nicolet National Forest
68 South Stevens Street
Rhinelander, WI 54501
715-362-1300

Great Divide Ranger District (Glidden)
N22223 Hwy. 13
Glidden, WI 54527
715-264-2511

Great Divide Ranger District (Hayward)
10650 Nyman Ave.
Hayward, WI 54843
715-634-4821

http://www.fs.fed.us/r9/cnnf/
IN CASE OF EMERGENCY DIAL 911

The U.S. Department of Agriculture (USDA) prohibits discrimination in all its programs and activities on the basis of race, color, national origin, age, disability, and where applicable, sex, marital status, familial status, parental status, religion, sexual orientation, genetic information, political beliefs, reprisal, or because all or part of an individual's income is derived from any public assistance program. (Not all prohibited bases apply to all programs.) Persons with disabilities who require alternative means for communication of program information (Braille, large print, audiotape, etc.) should contact USDA's TARGET Center at (202) 720-2600 (voice and TDD). To file a compliant of discrimination, write to USDA, Director, Office of Civil Rights, 1400 Independence Avenue, S.W., Washington, D.C. 20250-9410, or call (800) 795-3272 (voice) or (202) 720-6382 (TDD). USDA is an equal opportunity provider and employer.

FS-873-0913

PURPOSE AND CONTENTS OF THIS MAP

The designations shown on this map are effective as of the date stamped or printed on the front cover. This map shows the National Forest System roads, National Forest System trails, and the areas on National Forest System lands in the Chequamegon-Nicolet National Forest that are designated for motor vehicle use pursuant to 36 CFR 212.51. This map also contains a list of those designated roads, trails, and areas that enumerates the types of vehicles that are allowed on each route and in each area and any seasonal restrictions that apply on those routes and in those areas.

Designation of a road, trail, or area for motor vehicle use by a particular class of vehicle under 36 CFR 212.51 should not be interpreted as encouraging or inviting use, or to imply that the road, trail or area is passable, actively maintained, or safe for travel. Motor vehicle designations include parking along designated routes and at facilities associated with designated routes when it is safe to do so and when not causing damage to National Forest System resources. Seasonal weather conditions and natural events may render designated routes and trails impassable for extended periods. Designated areas may contain dangerous or impassable terrain. Many designated roads and trails may be passable only by high-clearance vehicles or four-wheel drive vehicles. Maintenance of designated roads and trails will depend on available resources, and many may receive little maintenance.

This motor vehicle use map identifies those roads, trails, and areas designated for the motor vehicle use under 36 CFR 212.51 for the purpose of enforcing the prohibition at 36 CFR 261.13. This is a limited purpose. The other public roads are shown for information and navigation purposes only and are not subject to designation under the Forest Service travel management regulation.

These designations apply only to National Forest System roads, National Forest System trails, and areas on National Forest System lands.

PROHIBITIONS

It is prohibited to possess or operate a motor vehicle on National Forest System lands on the Chequamegon-Nicolet National Forest other than in accordance with these designations (36 CFR 261.13)

Violations of 36 CFR 261.13 are subject to a fine of up to $5,000 or imprisonment for up to 6 months or both (18 U.S.C. 3571(e)).This prohibition applies regardless of the presence or absence of signs.

This map does not display nonmotorized uses, over-snow uses, or other facilities and attractions on the Chequamegon-Nicolet National Forest. Obtain forest visitor information from the local National Forest Office.

Designated roads, trails and areas may also be subject to temporary, emergency closures, and visitors must comply with signs notifying them of such restrictions. A national forest may issue an order to close a road, trail or area on a temporary basis to protect the life, health, or safety of forest visitors or the natural or cultural resources in these areas. Such a temporary and/or emergency closures are consistent with the Travel Management Rule (36 CFR 212.52(b); 36 CFR 261 subpart B).

The designation "road or trail open to all motor vehicles" does not supersede State traffic law.

OPERATOR RESPONSIBILITIES

Operating a motor vehicle on National Forest System roads, National Forest System trails, and in areas on National Forest System lands carries a greater responsibility than operating that vehicle in a city or other developed setting. Not only must the motor vehicle operators know and follow all applicable traffic laws, but they need to show concern for the environment as well as other forest users. The misuse of motor vehicles can lead to the temporary or permanent closure of any designated road, trail, or area. Operators of motor vehicles are subject to State traffic law, including State requirements for licensing, registration, and operation of the vehicle in question.

Motor vehicle use, especially off-highway vehicle use, involves inherent risks that may cause property damage, serious injury, and possibly death to participants. Riders should drive cautiously and anticipate rough surfaces and features, such as snow, mud, vegetation, and water crossings common to remote driving conditions. Participants voluntarily assume full responsibility for these damages, risks, and dangers. Motor vehicle operators should take care at all times to protect themselves and those under their responsibility.

Much of the Chequamegon-Nicolet National Forest is remote, and medical assistance may not be readily available. Cellular telephones do not work in many areas of the Chequamegon-Nicolet National Forest. Operators should take adequate food, water, first aid supplies, and other equipment appropriate for the conditions and expected weather.

ALWAYS REMEMBER TO RESPECT PRIVATE LAND! PROTECT YOUR PRIVILEGE. STAY ON DESIGNATED ROADS AND TRAILS AND IN DESIGNATED AREAS.

Read and understand this map in its entirety. If you have questions, please contact the Chequamegon-Nicolet National Forest for clarification.

Road, trail, and area users must comply with this map, as well as all Federal, State, and local laws and regulations. Compliance with these rules is the responsibility of the user.

Legend

- Roads Open to Highway Legal Vehicles
- Special Vehicle Designation (See Table)
- Trails Open to Wheeled Vehicles 50" or Less in Width
- Seasonal Designation (See Table)
- Highways, US, State, County
- Other Public Roads
- Other Public Trails
- 70333 Short Route Identifier
- FS Campground
- Picnic Area
- Motorized Trailhead
- Forest or Unit Boundary
- National Forest System Lands
- Non-National Forest System Lands within the National Forest
- Wilderness Areas
- Political Boundary
- Lakes and Rivers

N

0 0.5 1 2 Miles

EXPLANATION OF LEGEND ITEMS

Roads Open to Highway Legal Vehicles Only:

Roads open only to motor vehicles licensed under State law for general operation on all public roads.

Special Vehicle Designation:

Indicates the road or trail is open to classes of vehicles other than those listed above. Refer to the Seasonal and Special Designation Table for further instructions.

Trails Open to Wheeled Vehicles 50" or less in Width:

Trails open to wheeled vehicles only.

Seasonal Designation:

This symbol, used in conjunction with one of the other road or trail symbols, indicates that the road or trail is open only during certain portions of the year. Refer to Seasonal and Special Designation Table for further instructions.

Other Public Roads and Trails:
Highways, U.S., State, County
Detailed Roads
Other Public Trails
Used to show routes not designated for motorized use by the Forest Service. Part of the reference layers showing connections to towns and cities outside the forest boundary.

Short Route Identifier:

70333

Used for roads that are too short to show a symbol type on the map. The symbol has the route number attached to a leader line pointing to the physical location of that route. Users should refer to the corresponding number in the short route table for designation information.

Motorized Trail Access:

This symbol indicates a trailhead for access to a motorized route. Not all motorized routes have trailheads and those that do may range from primitive to developed.

tread lightly!® LEAVING A GOOD IMPRESSION

Travel and recreate with minimum impact.

Respect the environment and the rights of others.

Educate yourself plan and prepare before you go.

Allow for future use of the outdoors by leaving it better than you found it.

Discover the rewards of responsible recreation.

For more information on Tread Lightly!, go to www.treadlightly.org or call 1-800-966-9900.

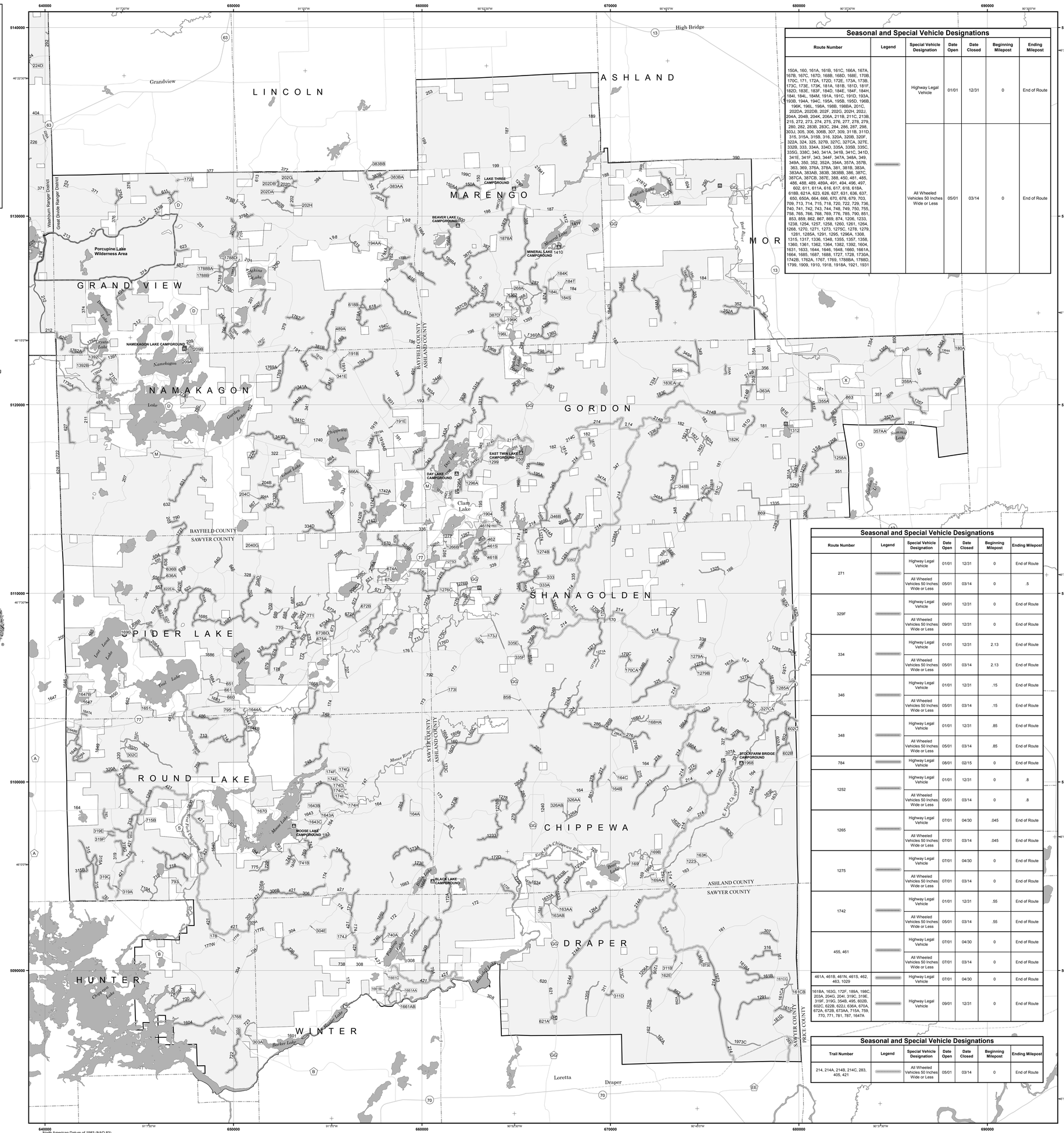

North American Datum of 1983 (NAD 83)
Universal Transverse Mercator, zone 15

Seasonal and Special Vehicle Designations

Route Number	Legend	Special Vehicle Designation	Date Open	Date Closed	Beginning Milepost	Ending Milepost
150A, 160, 161A, 161B, 161C, 166A, 167A, 167B, 167C, 167D, 168B, 168D, 168E, 170B, 170C, 171, 172A, 172D, 172E, 173A, 173B, 173C, 173E, 173K, 181A, 181B, 181D, 181F, 182D, 183E, 183F, 184D, 184E, 184F, 184H, 184I, 184L, 184M, 191A, 191C, 191D, 193A, 193B, 194A, 194C, 195A, 195B, 195D, 196B, 196K, 196L, 198A, 198B, 198BA, 201C, 202DA, 202DB, 202F, 202G, 202H, 202J, 204A, 204B, 204K, 206A, 211B, 211C, 213B, 215, 272, 273, 274, 275, 276, 277, 278, 279, 280, 282, 283B, 283C, 284, 286, 287, 298, 303J, 305, 306, 306B, 307, 309, 311B, 311D, 315, 315A, 315B, 316, 320A, 320B, 320F, 322A, 324, 325, 327B, 327C, 327CA, 327E, 332B, 333, 334A, 334D, 335A, 335B, 335C, 335G, 338C, 340, 341A, 341B, 341C, 341D, 341E, 341F, 343, 344F, 347A, 348A, 349, 349A, 350, 352, 352A, 354A, 357A, 357B, 363, 369, 376A, 378A, 381, 381B, 383A, 383AA, 383AB, 383B, 383BB, 386, 387C, 387CA, 387CB, 387E, 388, 450, 481, 485, 486, 488, 489, 489A, 491, 494, 496, 497, 602, 611, 611A, 616, 617, 618, 618A, 618B, 621A, 623, 626, 627, 631, 636, 637, 650, 650A, 664, 666, 670, 678, 679, 703, 709, 713, 714, 715, 718, 720, 722, 729, 736, 740, 741, 742, 743, 744, 748, 749, 750, 755, 758, 765, 766, 768, 769, 776, 785, 790, 851, 853, 859, 862, 867, 869, 874, 1206, 1233, 1238, 1254, 1257, 1258, 1260, 1261, 1264, 1268, 1270, 1271, 1273, 1275C, 1278, 1279, 1281, 1285A, 1291, 1295, 1296A, 1308, 1315, 1317, 1336, 1348, 1355, 1357, 1358, 1360, 1361, 1362, 1364, 1382, 1392, 1604, 1631, 1633, 1644, 1646, 1648, 1660, 1661A, 1664, 1685, 1687, 1688, 1727, 1728, 1730A, 1742B, 1762A, 1767, 1769, 1788BA, 1788D, 1799, 1909, 1910, 1918, 1918A, 1921, 1931		Highway Legal Vehicle	01/01	12/31	0	End of Route
		All Wheeled Vehicles 50 Inches Wide or Less	05/01	03/14	0	End of Route

Seasonal and Special Vehicle Designations

Route Number	Legend	Special Vehicle Designation	Date Open	Date Closed	Beginning Milepost	Ending Milepost
271		Highway Legal Vehicle	01/01	12/31	0	End of Route
		All Wheeled Vehicles 50 Inches Wide or Less	05/01	03/14	0	.5
329F		Highway Legal Vehicle	09/01	12/31	0	End of Route
		All Wheeled Vehicles 50 Inches Wide or Less	09/01	12/31	0	End of Route
334		Highway Legal Vehicle	01/01	12/31	2.13	End of Route
		All Wheeled Vehicles 50 Inches Wide or Less	05/01	03/14	2.13	End of Route
346		Highway Legal Vehicle	01/01	12/31	.15	End of Route
		All Wheeled Vehicles 50 Inches Wide or Less	05/01	03/14	.15	End of Route
348		Highway Legal Vehicle	01/01	12/31	.85	End of Route
		All Wheeled Vehicles 50 Inches Wide or Less	05/01	03/14	.85	End of Route
784		Highway Legal Vehicle	08/01	02/15	0	End of Route
1252		Highway Legal Vehicle	01/01	12/31	0	.8
		All Wheeled Vehicles 50 Inches Wide or Less	05/01	03/14	0	.8
1265		Highway Legal Vehicle	07/01	04/30	.045	End of Route
		All Wheeled Vehicles 50 Inches Wide or Less	07/01	03/14	.045	End of Route
1275		Highway Legal Vehicle	07/01	04/30	0	End of Route
		All Wheeled Vehicles 50 Inches Wide or Less	07/01	03/14	0	End of Route
1742		Highway Legal Vehicle	01/01	12/31	.55	End of Route
		All Wheeled Vehicles 50 Inches Wide or Less	05/01	03/14	.55	End of Route
455, 461		Highway Legal Vehicle	07/01	04/30	0	End of Route
		All Wheeled Vehicles 50 Inches Wide or Less	07/01	03/14	0	End of Route
461A, 461B, 461N, 461S, 462, 463, 1029		Highway Legal Vehicle	07/01	04/30	0	End of Route
1618A, 163G, 172F, 189A, 198C, 203A, 204G, 204I, 319C, 319E, 319F, 319G, 354B, 495, 602B, 602C, 622B, 622J, 636A, 670A, 672A, 672B, 673AA, 715A, 759, 770, 771, 781, 787, 1647A		Highway Legal Vehicle	09/01	12/31	0	End of Route

Seasonal and Special Vehicle Designations

Trail Number	Legend	Special Vehicle Designation	Date Open	Date Closed	Beginning Milepost	Ending Milepost
214, 214A, 214B, 214C, 283, 405, 421		All Wheeled Vehicles 50 Inches Wide or Less	05/01	03/14	0	End of Route