LYNDON B. JOHNSON NATIONAL GRASSLAND

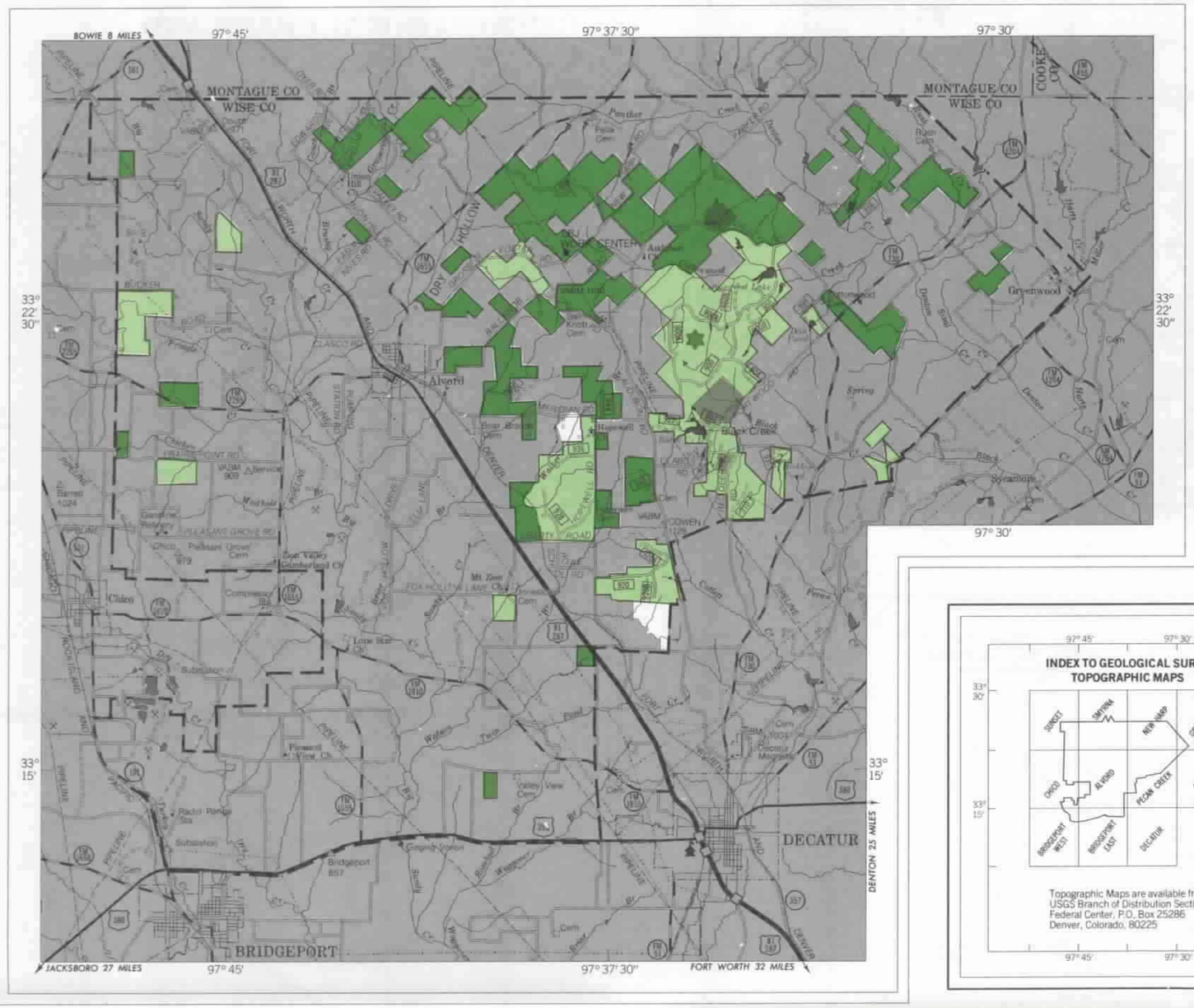

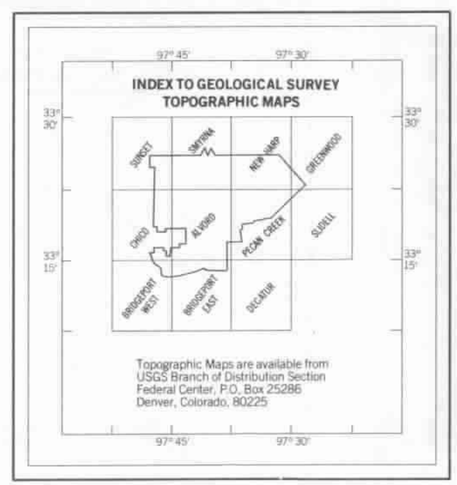

U.S. DEPARTMENT OF AGRICULTURE
FOREST SERVICE
R. MAX PETERSON, CHIEF

LYNDON B. JOHNSON NATIONAL GRASSLAND
TEXAS
1982

Scale 1½"=1 Mile

1 ½ 0 1 2 3 4 5 Miles

1 ½ 0 1 2 3 4 5 Kilometers

LEGEND

- National Grassland Boundary
- County Boundary Line
- National Grassland
- Forest Supervisor's Office
- District Ranger Office
- Other Forest Service Facility
- Recreation Site
- U.S. Highway
- State Highway
- Farm to Market Road
- Forest Route
- Primary Highway
- Secondary Highway
- Improved Road
- Primitive Road
- Trail
- Mine, Quarry or Gravel Pit
- Horizontal Control Station
- House, Cabin or Other Building
- School or Church
- Cemetery
- Oil or Gas Well

Management Area Key

Grazing Emphasis (Management Area 3)

Wildlife Emphasis (Management Area 3)

Special Area Designation Detailed Maps and / or Descriptions Can be Found in Management Areas 8a - 8f.

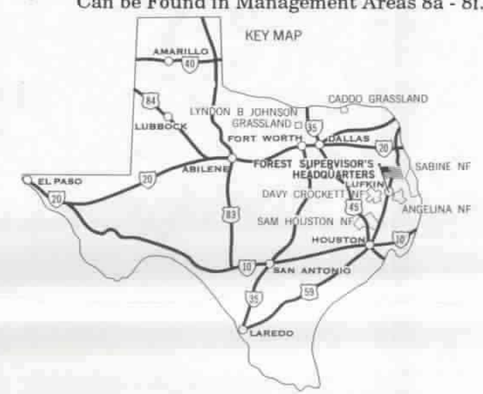

FOREST SERVICE MAP
Compiled by the Forest Service, Region 8, Atlanta, Georgia in 1982 from USGS Quadrangles. Field edited 1982. National Forest Land Status Current as of January 1983.

Longitude west from Greenwich

Polyconic projection
1927 North American datum