U.S. DEPARTMENT OF AGRICULTURE
FOREST SERVICE
R. MAX PETERSON, CHIEF

CADDO NATIONAL GRASSLAND

TEXAS

1982

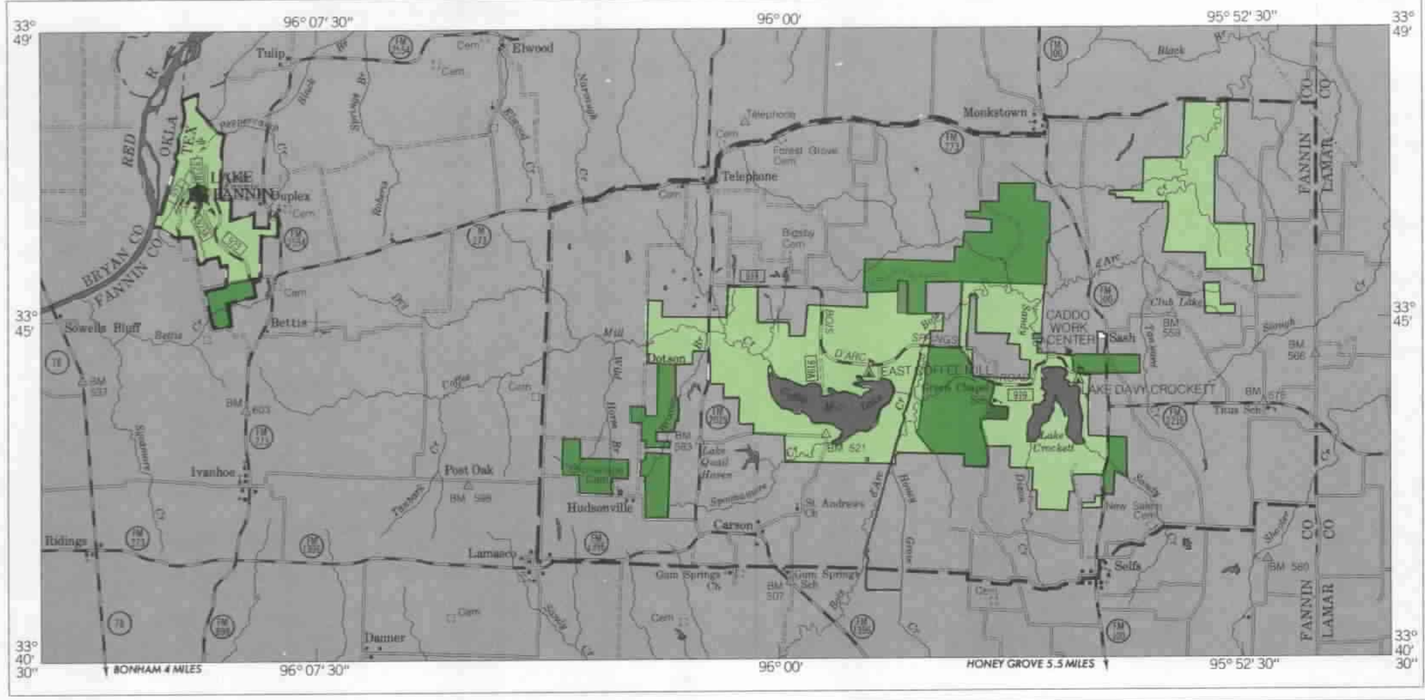

Scale ½"=1 Mile

1 ½ 0 1 2 3 4 5 Miles

1 ½ 0 1 2 3 4 5 Kilometers

LEGEND

- National Grassland Boundary
- County Boundary Line
- National Grassland
- Forest Supervisor's Office
- Other Forest Service Facility
- Recreation Site
- U.S. Highway
- State Highway
- Farm to Market Road
- Forest Route
- Primary Highway
- Secondary Highway
- Improved Road
- Primitive Road
- Trail
- Mine, Quarry or Gravel Pit
- Horizontal Control Station
- House, Cabin or Other Building
- School or Church
- Cemetery

CADDO NATIONAL GRASSLAND

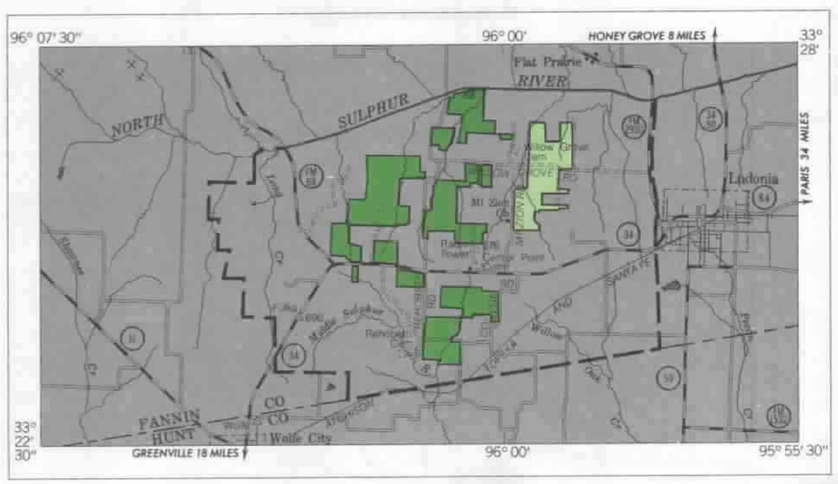

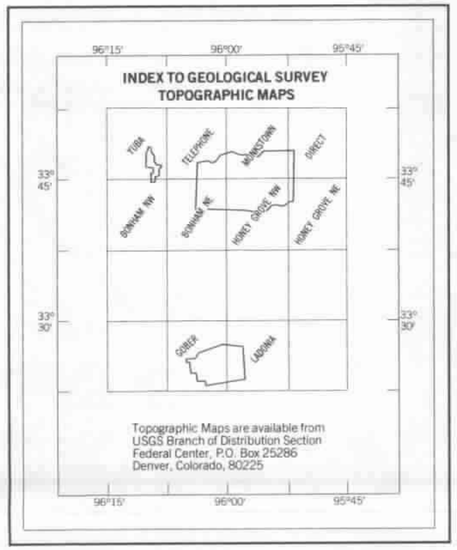

Management Area Key

- Grazing Emphasis (Management Area 3)
- Wildlife Emphasis (Management Area 3)
- Special Area Designation Detailed Maps and / or Descriptions Can be Found in Management Areas 8a - 8f.

FOREST SERVICE MAP
Compiled by the Forest Service, Region 8, Atlanta, Georgia in 1982 from USGS Quadrangles. Field edited 1982. National Forest Land Status Current as of January 1983

Longitude west from Greenwich

Polyconic projection
1927 North American datum