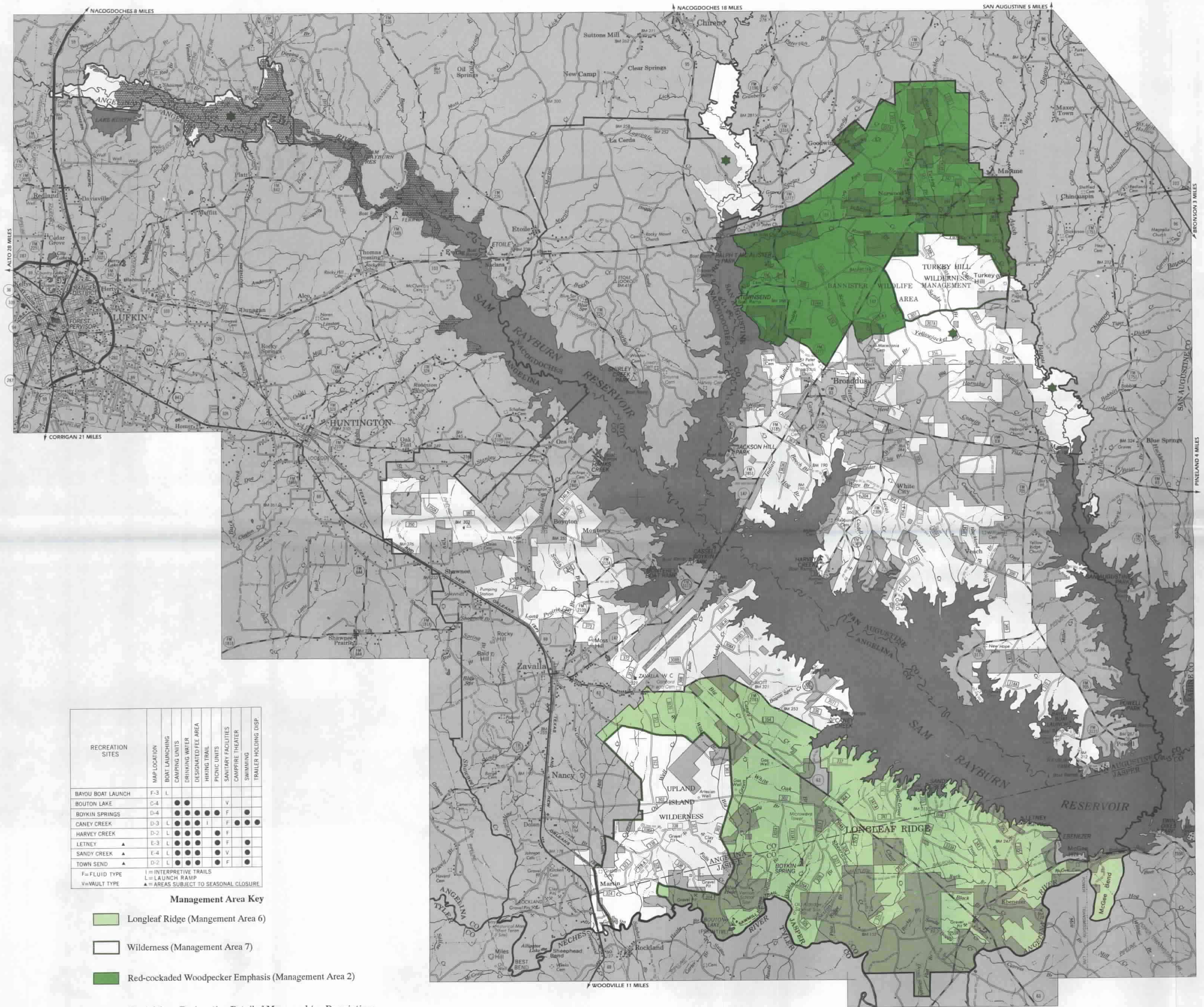

RECREATION SITES	MAP LOCATION	BOAT LAUNCHING	CAMPING UNITS	DRINKING WATER	DESIGNATED FEE AREA	HIKING TRAIL	PICNIC UNITS	SANITARY FACILITIES	CAMPFIRE THEATER	SWIMMING	TRAILER HOLDING DISP.
BAYOU BOAT LAUNCH	F-3	L									
BOUTON LAKE	C-4		●	●				V			
BOYKIN SPRINGS	D-4		●	●	●	●	●	F		●	
CANEY CREEK	D-3	L	●	●	●	I		F	●	●	●
HARVEY CREEK	D-2	L	●	●	●		●	F			
LETNEY ▲	E-3	L	●	●	●		●	F		●	
SANDY CREEK ▲	E-4	L	●	●	●		●	V		●	
TOWN SEND ▲	D-2	L	●	●	●		●	F		●	

F=FLUID TYPE
V=VAULT TYPE
I = INTERPRETIVE TRAILS
L = LAUNCH RAMP
▲ = AREAS SUBJECT TO SEASONAL CLOSURE

Management Area Key

- Longleaf Ridge (Mangement Area 6)
- Wilderness (Management Area 7)
- Red-cockaded Woodpecker Emphasis (Management Area 2)
- Special Area Designation Detailed Maps and / or Descriptions Can be Found in Management Areas 8a - 8f.

FOREST SERVICE MAP

Constructed 1965 by the Regional Office in Atlanta, Ga., from F.S. Planimetric Series Maps and U.S.G.S. Maps. Revised 1982 by the Forest Service Geometronics Service Center from 1979 Primary Base Series Maps, photo-revised U.S.G.S. quadrangle maps and field review by the Southern Region. Land status current as of 1982.

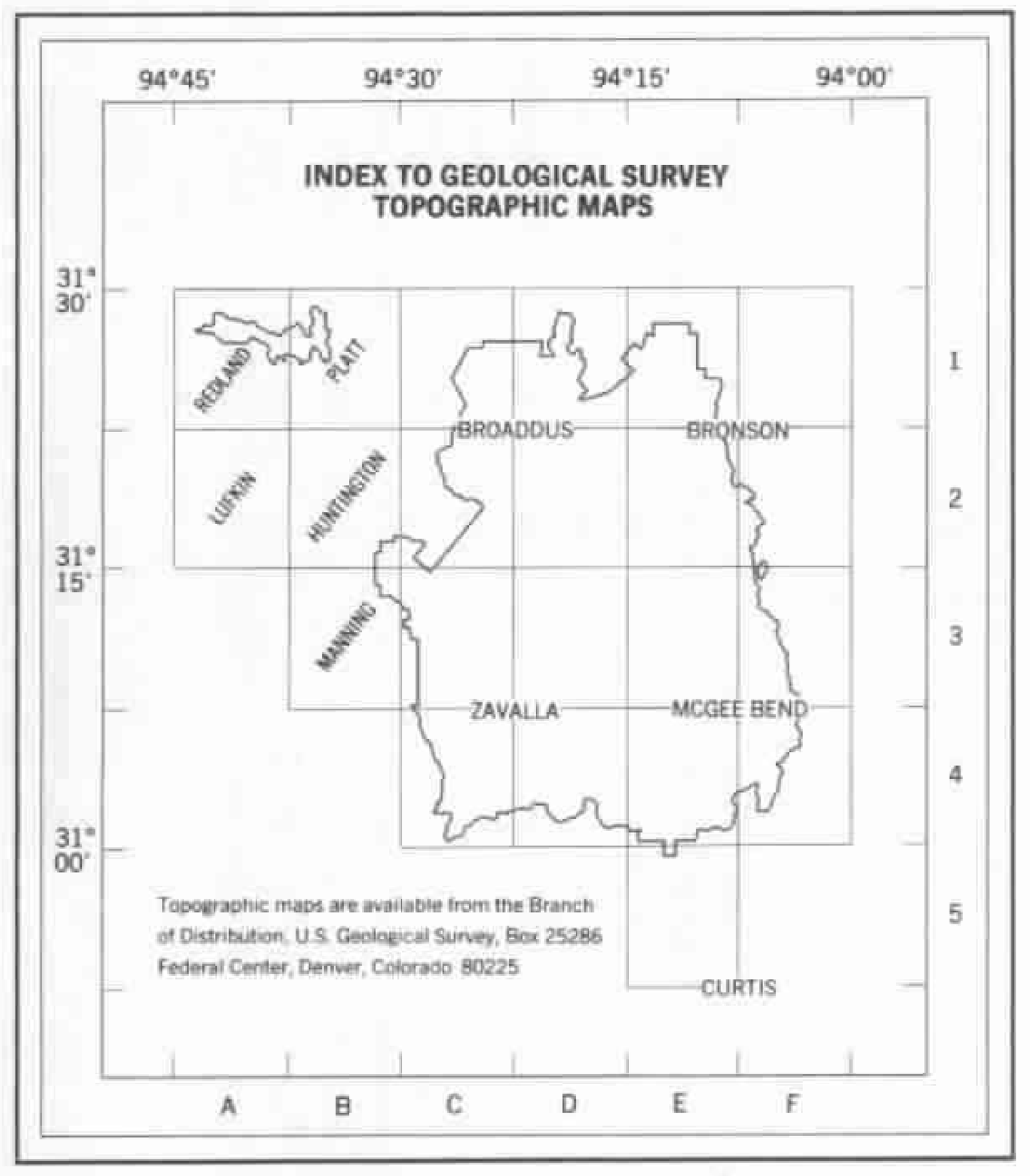

KEY MAP

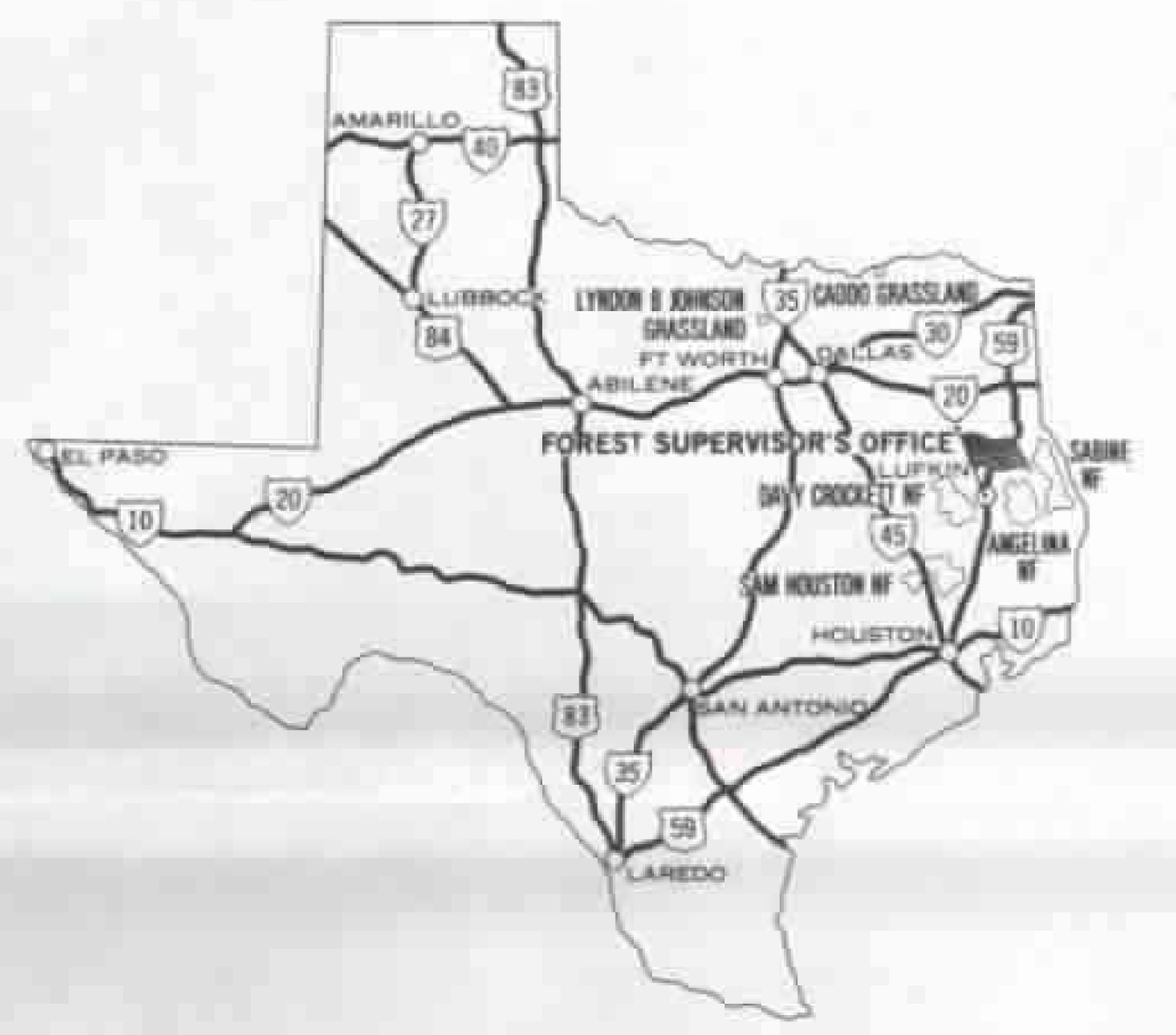

U. S. DEPARTMENT OF AGRICULTURE
FOREST SERVICE
R. MAX PETERSON, CHIEF

ANGELINA NATIONAL FOREST
TEXAS

1984

Scale 1:126,720

1 ½ 0 1 2 3 4 5 Miles

1 ½ 0 1 2 3 4 5 Kilometers

LEGEND

- National Forest Boundary
- National Forest Land
- Recreation Site Forest Service
- Recreation Site Corps of Engineers
- Forest Service Facility
- Primary Highway
- Secondary Highway
- Improved Road
- Unimproved Road
- Trail
- U.S. Highway
- State Highway
- Farm to Market Route
- Forest Route
- Horizontal Control Station
- House Church School
- Cemetery
- Located or Landmark Object
- Boat Ramp

Polyconic projection
1927 North American datum

Longitude west from Greenwich