Appendix B

Project Maps

Appendix B

Project Maps

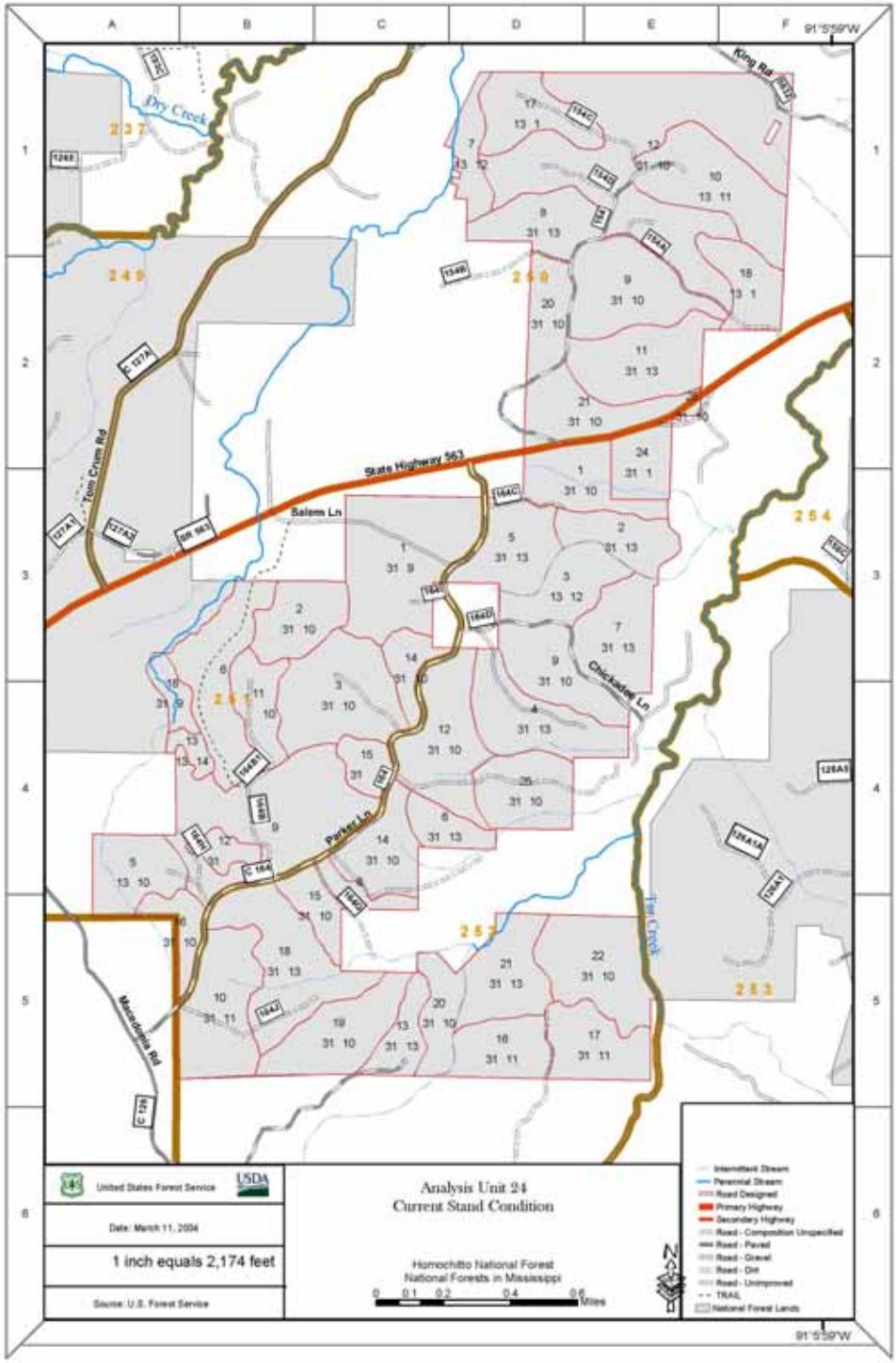
Dry Creek
King Rd
State Highway 563
Salem Ln
Tom Crum Rd
Chickadee Ln
Parker Ln
Macedonia Rd
Tan Creek
United States Forest Service
USDA
Date: March 11, 2004
1 inch equals 2,174 feet
Source: U.S. Forest Service
Analysis Unit 24
Current Stand Condition
Homochitto National Forest
National Forests in Mississippi
Miles
Intermittent Stream
Perennial Stream
Road Designed
Primary Highway
Secondary Highway
Road - Composition Unspecified
Road - Paved
Road - Gravel
Road - Dirt
Road - Unimproved
TRAIL
National Forest Lands

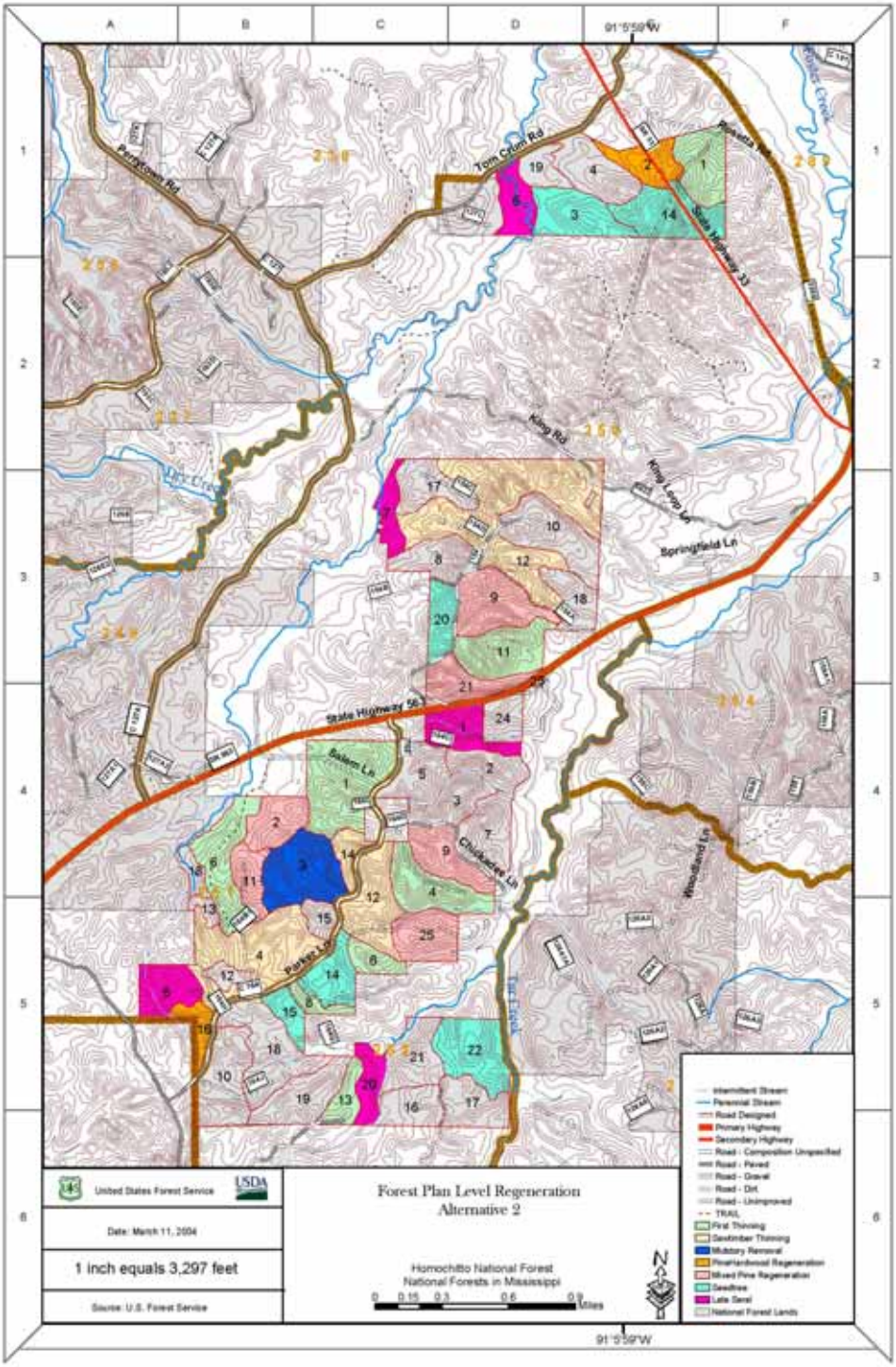
Forest Plan Level Regeneration
Alternative 2
Homochitto National Forest
National Forests in Mississippi
United States Forest Service
Date: March 11, 2004
1 inch equals 3,297 feet
Source: U.S. Forest Service
Tom Crum Rd
Perrytown Rd
King Rd
King Loop Ln
Springfield Ln
State Highway 33
State Highway 56
Salem Ln
Chickadee Ln
Parker Ln
Woodland Ln
Dry Creek
Tar Creek
91°5'59"W

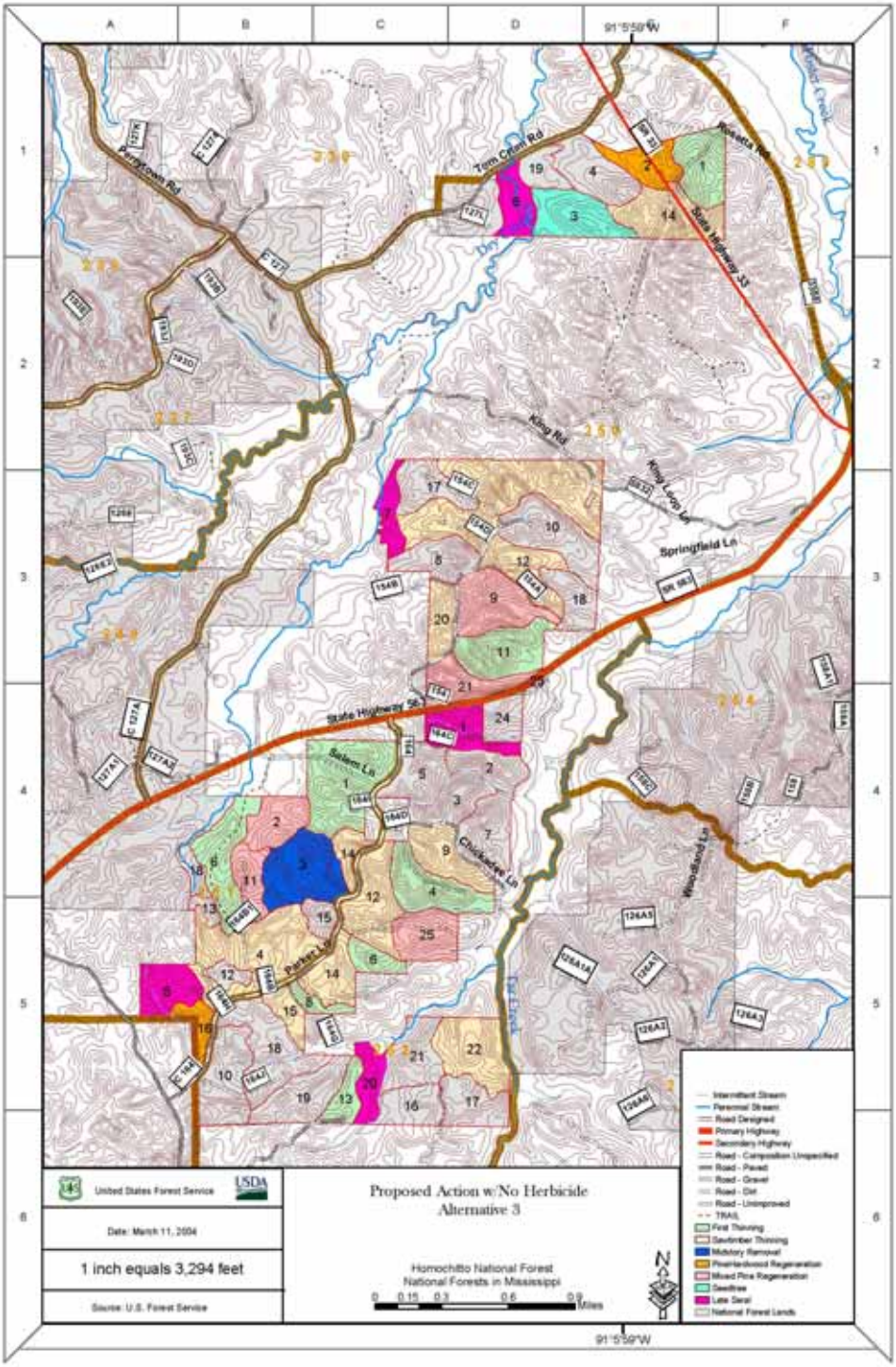
Proposed Action w/No Herbicide
Alternative 3
United States Forest Service
Date: March 11, 2004
1 inch equals 3,294 feet
Source: U.S. Forest Service
Homochitto National Forest
National Forests in Mississippi
Miles
Tom Cruin Rd
Perrytown Rd
Rosetta Rd
State Highway 33
King Rd
King Loop Ln
Springfield Ln
State Highway 56
Salem Ln
Chickadee Ln
Woodland Ln
Parker Ln
Intermittent Stream
Perennial Stream
Road Designed
Primary Highway
Secondary Highway
Road - Composition Unspecified
Road - Paved
Road - Gravel
Road - Dirt
Road - Unimproved
TRAIL
First Thinning
Sawtimber Thinning
Midstory Removal
Pine/Hardwood Regeneration
Mixed Pine Regeneration
Seedtree
Late Seral
National Forest Lands

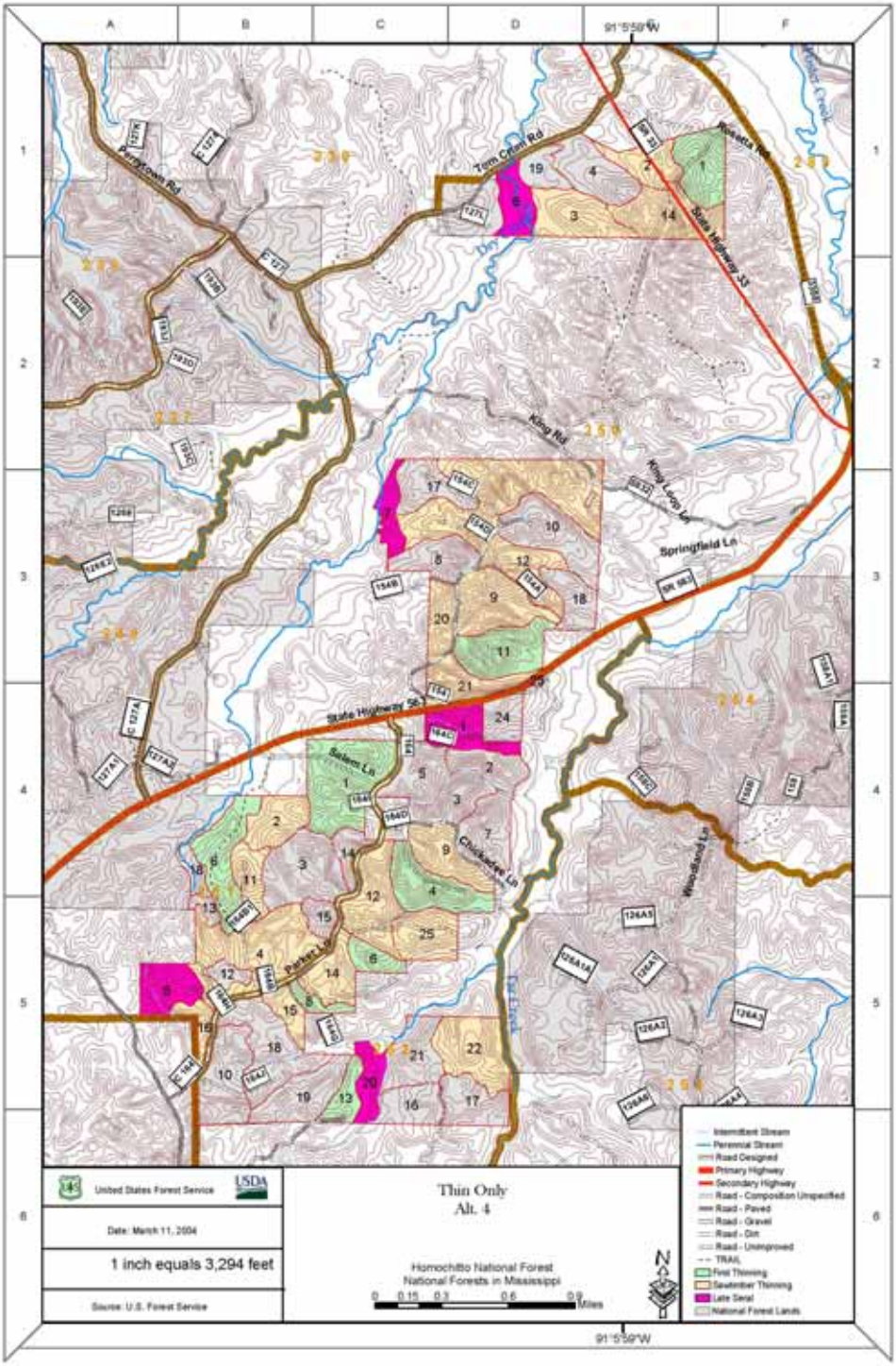
Thin Only
Alt. 4
1 inch equals 3,294 feet
Homochitto National Forest
National Forests in Mississippi
Date: March 11, 2004
Source: U.S. Forest Service
United States Forest Service
USDA
Tom Crum Rd
Perrytown Rd
Rosetta Rd
State Highway 33
King Rd
King Loop Ln
Springfield Ln
State Highway 563
Salem Ln
Chickadee Ln
Parker Ln
Woodland Ln
91°5'59"W

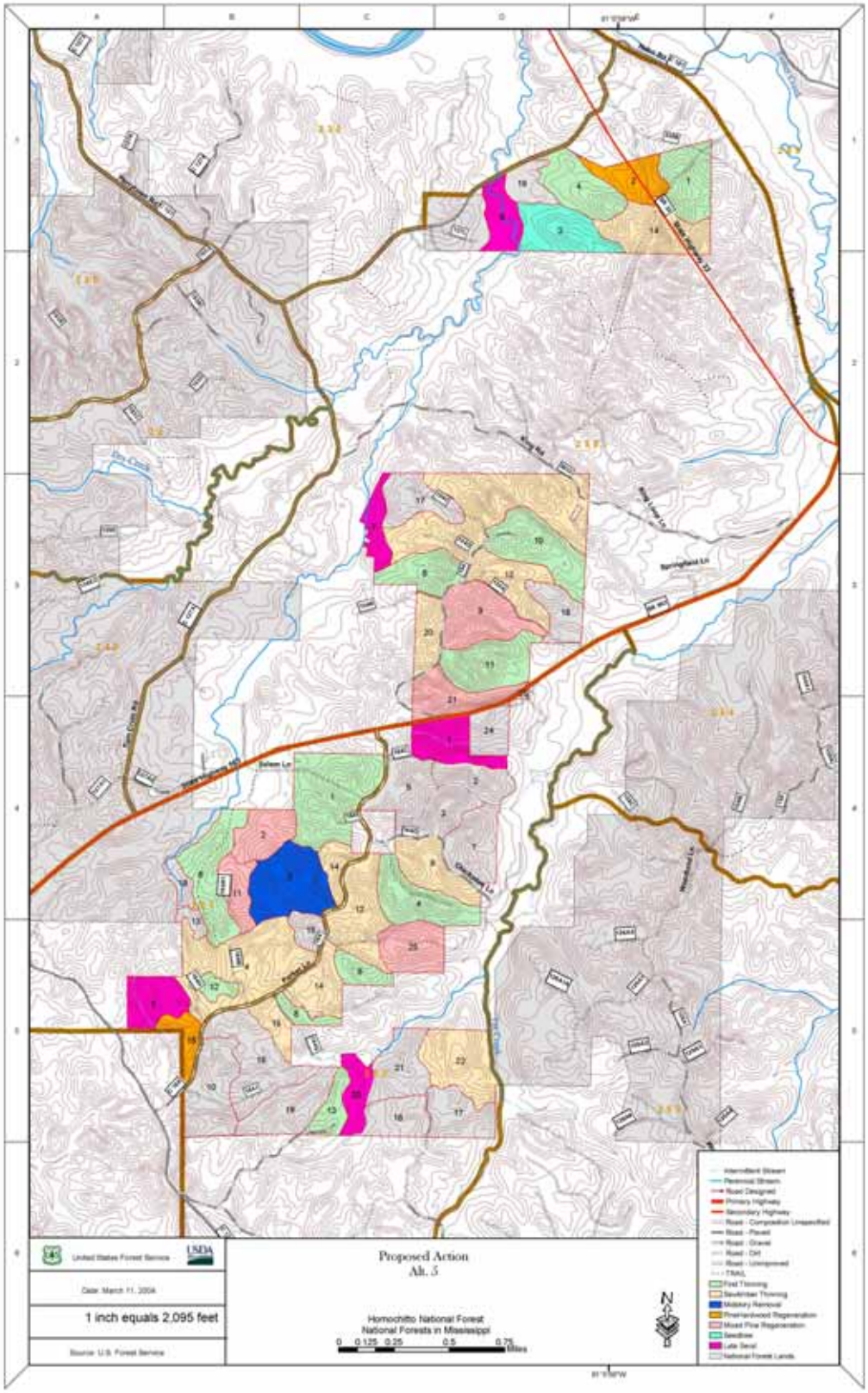
Proposed Action
Alt. 5
1 inch equals 2,095 feet
Homochitto National Forest
National Forests in Mississippi
0 0.125 0.25 0.5 0.75
Miles
N

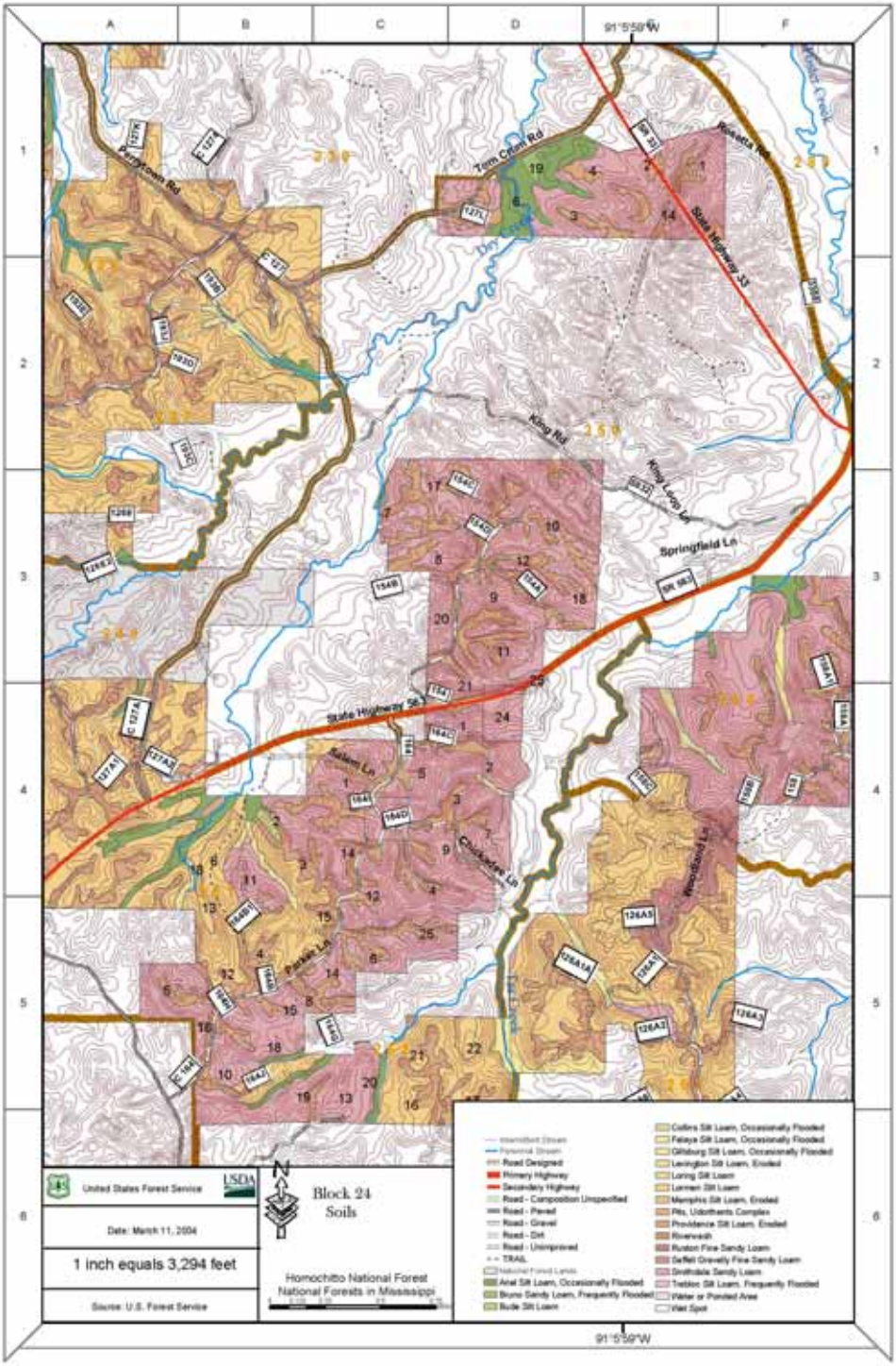
91°5'59"W
Tom Crum Rd
Perrytown Rd
Rosetta Rd
State Highway 33
King Rd
King Loop Ln
Springfield Ln
State Highway 563
Salem Ln
Chickadee Ln
Woodland Ln
Parker Ln
United States Forest Service
USDA
Date: March 11, 2004
1 inch equals 3,294 feet
Source: U.S. Forest Service
Block 24
Soils
Homochitto National Forest
National Forests in Mississippi
Road Designed
Primary Highway
Secondary Highway
Road - Composition Unspecified
Road - Paved
Road - Gravel
Road - Dirt
Road - Unimproved
TRAIL
Anal Silt Loam, Occasionally Flooded
Bruno Sandy Loam, Frequently Flooded
Bude Silt Loam
Collins Silt Loam, Occasionally Flooded
Falaya Silt Loam, Occasionally Flooded
Gillsburg Silt Loam, Occasionally Flooded
Lexington Silt Loam, Eroded
Loring Silt Loam
Lorman Silt Loam
Memphis Silt Loam, Eroded
Pits, Udorthents Complex
Providence Silt Loam, Eroded
Riverwash
Ruston Fine Sandy Loam
Saffell Gravelly Fine Sandy Loam
Smithdale Sandy Loam
Trebloc Silt Loam, Frequently Flooded
Water or Ponded Area
Wet Spot

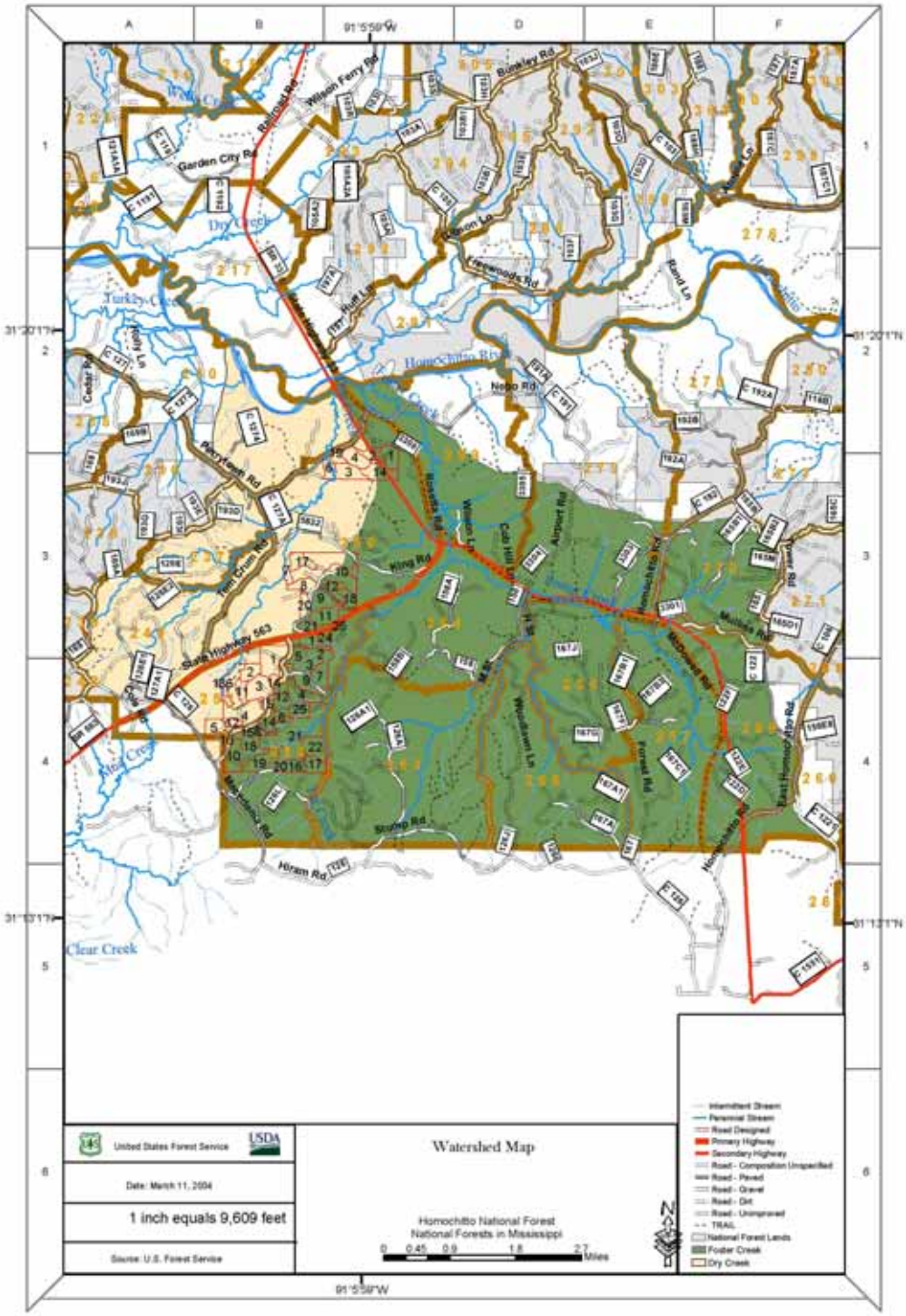
Watershed Map
United States Forest Service
USDA
Date: March 11, 2004
1 inch equals 9,609 feet
Source: U.S. Forest Service
Homochitto National Forest
National Forests in Mississippi
0 0.45 0.9 1.8 2.7 Miles
Intermittent Stream
Perennial Stream
Road Designed
Primary Highway
Secondary Highway
Road - Composition Unspecified
Road - Paved
Road - Gravel
Road - Dirt
Road - Unimproved
TRAIL
National Forest Lands
Footer Creek
Dry Creek
Homochitto River
Dry Creek
Turkey Creek
Clear Creek
Garden City Rd
Wilson Ferry Rd
Bunkley Rd
Freewoods Rd
Nebo Rd
King Rd
State Highway 563
Airport Rd
Stump Rd
Hiram Rd
Forest Rd
Woodlawn Ln
Cob Hill Ln
Rosetta Rd
Wilson Ln
Tom Crum Rd
Perrytown Rd
Cedar Rd
Holly Ln
Rand Ln
Mullins Rd
Homochitto Rd
East Homochitto Rd
Hiram Rd
91°5'59"W
31°20'1"N
31°13'1"N