




# Sheltowee Trace National Recreation Trail



## Map 1 • Sturgeon Creek

**BEGINS:** Kentucky River Bridge at Heidleberg  
**ENDS:** Forest Development Road (FDR) 3047  
**LENGTH:** 9.3 miles  
**USGS QUAD:** Heidelberg  
**ATTRACTIONS:** Kentucky River, Sturgeon Creek  
**ACCESS POINTS:** FDR 3047, Kentucky River Bridge  
**NOTE:** Most of this section of trail is on paved or gravel roads. A short section of trail is located on steep slopes and may not be suitable for bicycles and horses.

The Sheltowee Trace enters the London Ranger District at the south end of the bridge over the Kentucky River on KY 399 near Heidelberg. Heidelberg is a small community north of the river. The trail follows KY 399 for 1.1 miles. It then turns southwest onto Cressmont/Todds Road. This road changes from pavement to gravel and parallels Sturgeon Creek. At 5.3 miles, the trail leaves the main road, and turns west onto a private gravel lane. This lane passes two houses. The trail then crosses Cooperas Cave Branch and enters the woods. Motorized travel is not permitted beyond this point. There are four creek fords along this section of trail. The trail climbs to FDR 3047, turns west onto it and follows the road to the intersection with Hale Ridge Road.

For more information, contact:

**London District Office**

761 S. Laurel Road  
London, KY 40744  
606-864-4163



**Daniel Boone National Forest**




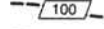

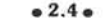
United States Department of Agriculture • Forest Service • Southern Region  
Supervisor's Office • 1700 Bypass Road • Winchester, KY 40391 • 859-745-3100



The U.S. Department of Agriculture (USDA) prohibits discrimination in all its programs and activities on the basis of race, color, national origin, sex, religion, age, disability, political beliefs, sexual orientation, or marital or family status. (Not all prohibited bases apply to all programs.) Persons with disabilities who require alternative means for communication of program information (Braille, large print, audiotope, etc.) should contact USDA's TARGET Center at (202) 720-2600 (voice and TDD). To file a complaint of discrimination, write USDA, Director, Office of Civil Rights, Room 326-W, Whitten Building, 1400 Independence Avenue, SW, Washington, D.C. 20250-9410 or call (202) 720-5964 (voice and TDD). USDA is an equal opportunity provider and employer.

# SHELTOWEE TRACE LONDON RANGER DISTRICT

## Map 1— Sturgeon Creek

-  Paved Road
-  Gravel Road
-  Unimproved Road
-  Trail
-  Stream
-  ● 2.4 ● Distance in Miles

