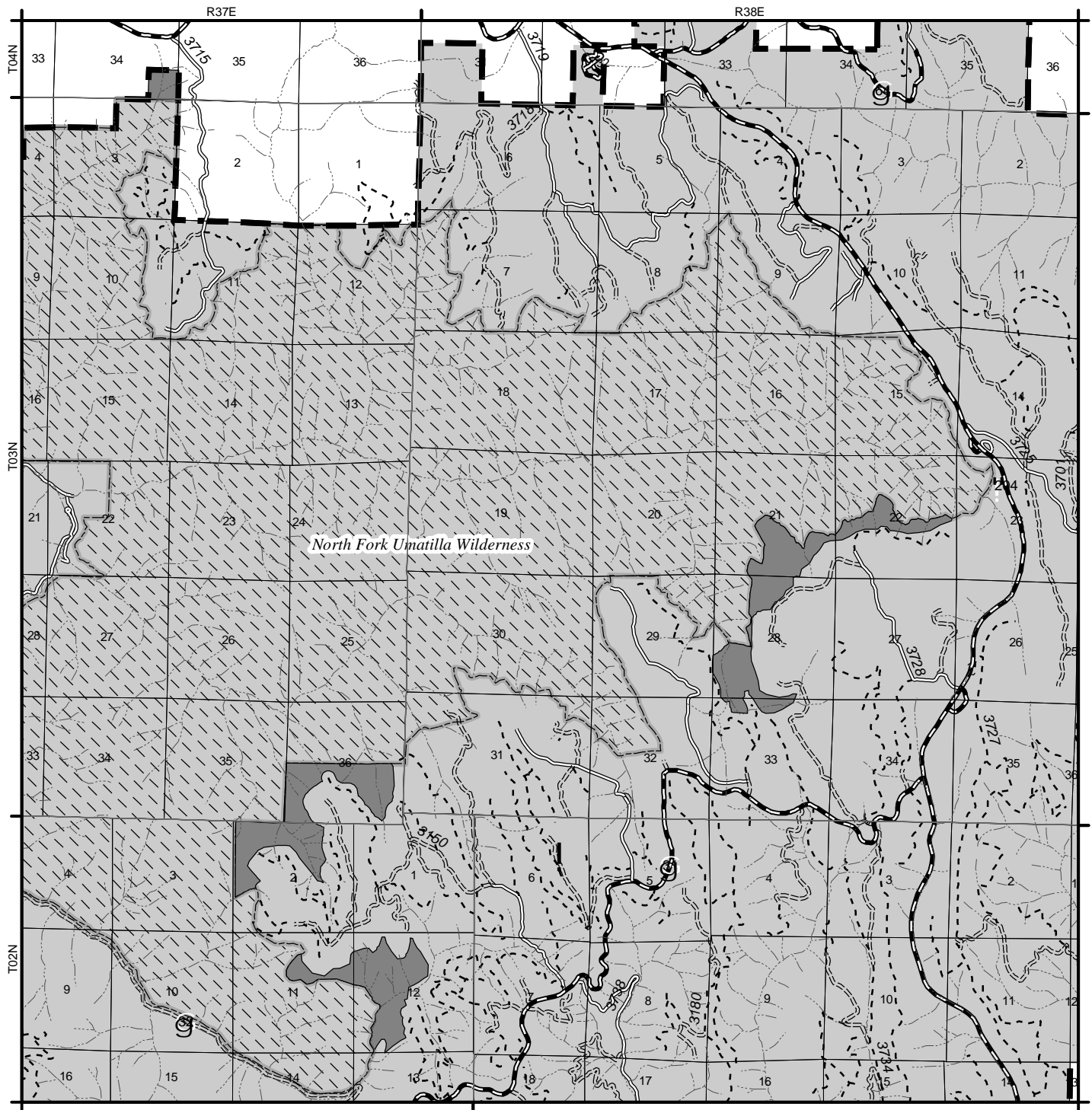





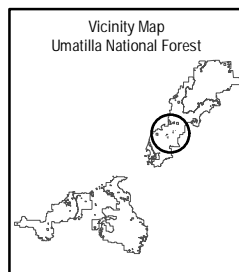


# 2008 Inventory of Areas with Wilderness Potential North Fork Umatilla Additions



*North Fork Umatilla Wilderness*

-  National Forest/District Boundary
-  Wilderness Area
-  Areas with Wilderness Potential
-  State Line
-  Stream/River



This product is reproduced from geospatial information prepared by the U.S. Department of Agriculture Forest Service. GIS data and product accuracy may vary. They may be developed from sources of differing accuracy, accurate only at certain scales, based on modeling or interpretation, incomplete while being created or revised, etc. Using GIS products for purposes other than those for which they were created may yield inaccurate or misleading results. The Forest Service reserves the right to correct, update, modify, or replace GIS products without notification.  
 Produced by Dee A. McCombell  
 File path is (C:\gis\svision\mapalira\_maps\luma\_final\_PotWild8x11.mxd) 8/8/2008  
 RB: Albers Equal Area Projection, North American Datum 1983

