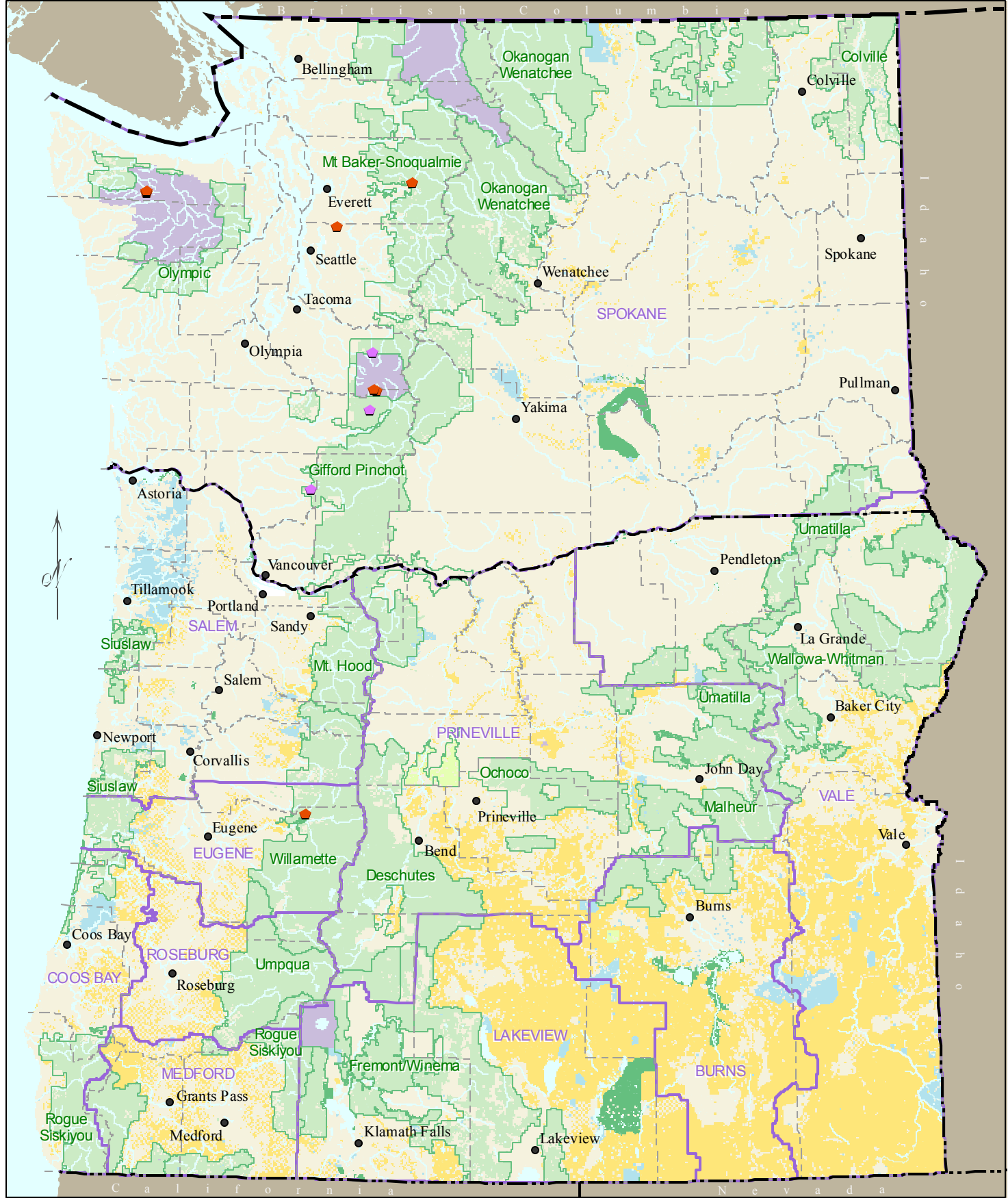














Fungus *Mycena hudsoniana*



No warranty is made by the Bureau of Land Management as to the accuracy, reliability, or completeness of these data for individual or aggregate use with other data. Original data were compiled from various sources. This information may not meet National Map Accuracy Standards. This product was developed through digital means and may be updated without notification.

0 10 20 40 60 80 100 Miles
0 20 40 80 120 160 Kilometers

- Locational Color Indicates Database Source**
-  Bureau of Land Management
 -  US Forest Service
 -  National Park Service
 -  US Fish & Wildlife Service
 -  National Grasslands
 -  State Lands
 -  BLM District Boundaries
 -  National Forest Boundaries
 -  County Boundaries
- Location Symbols:**
-  ISMS (Interagency Species Management System)
 -  RMS - Random Multi-species Surveys (Random Grid)
 -  All Other Locations in GeoBOB (Geographic Biotic Observations - BLM) NONE ON MAP