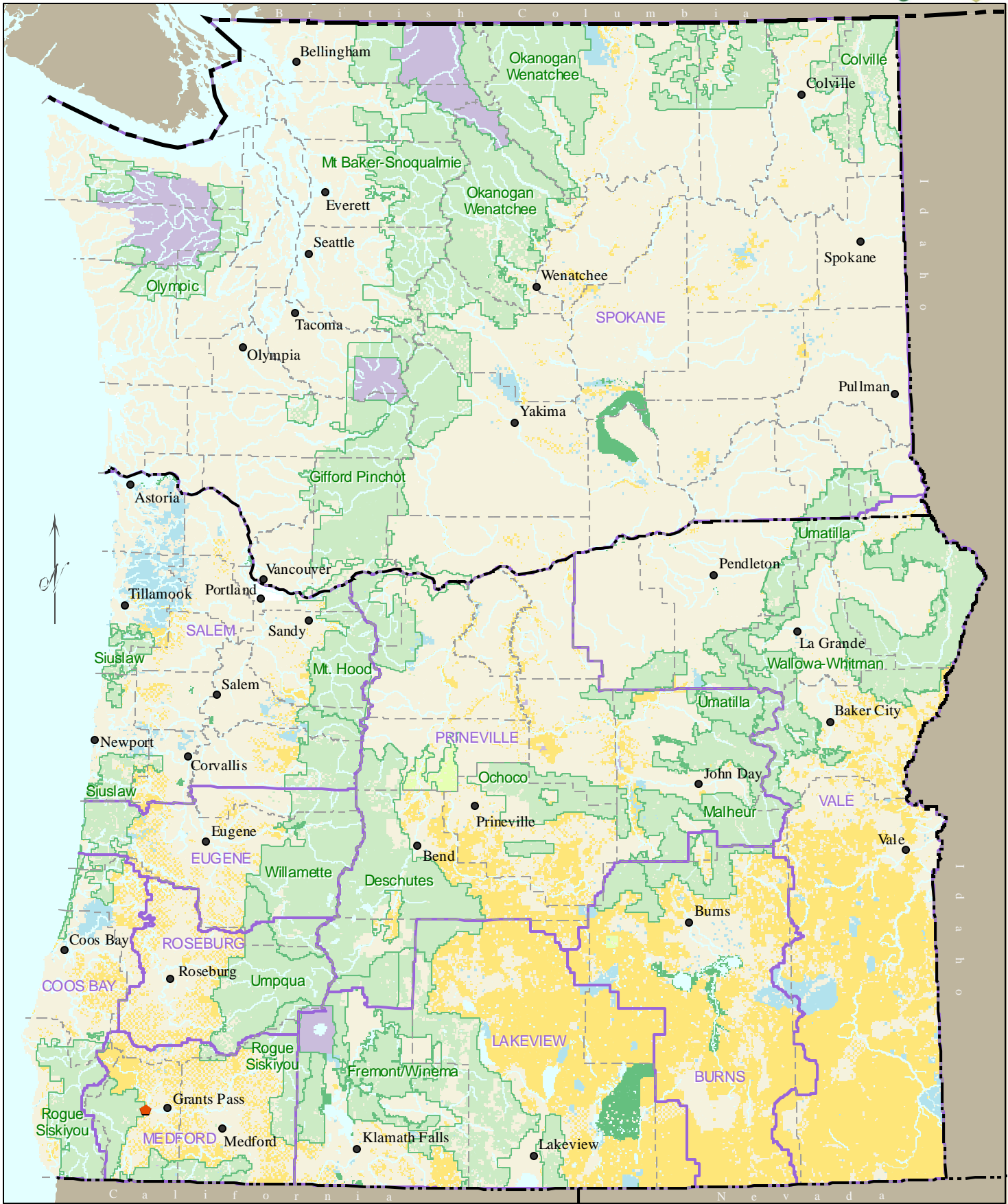









Fungus *Gautieria otthii*





No warranty is made by the Bureau of Land Management as to the accuracy, reliability, or completeness of these data for individual or aggregate use with other data. Original data were compiled from various sources. This information may not meet National Map Accuracy Standards. This product was developed through digital means and may be updated without notification.


Locational Color Indicates Database Source


-  Bureau of Land Management
-  US Forest Service
-  National Grasslands
-  State Lands
-  National Park Service
-  US Fish & Wildlife Service


 ISMS (Interagency Species Management System)

 RMS - Random Multi-species Surveys (Random Grid) NONE ON THIS MAP

 All Other Locations in GeoBOB (Geographic Biotic Observations - BLM) NONE ON MAP

 BLM District Boundaries

 National Forest Boundaries

 County Boundaries