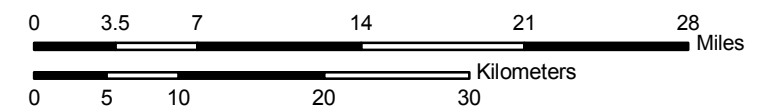
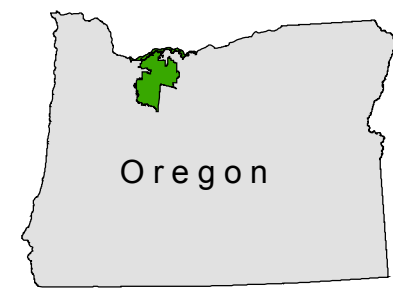
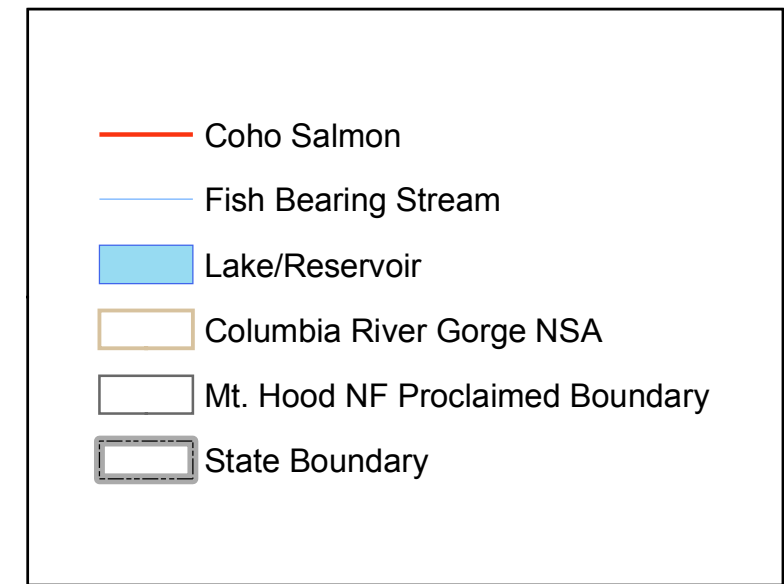
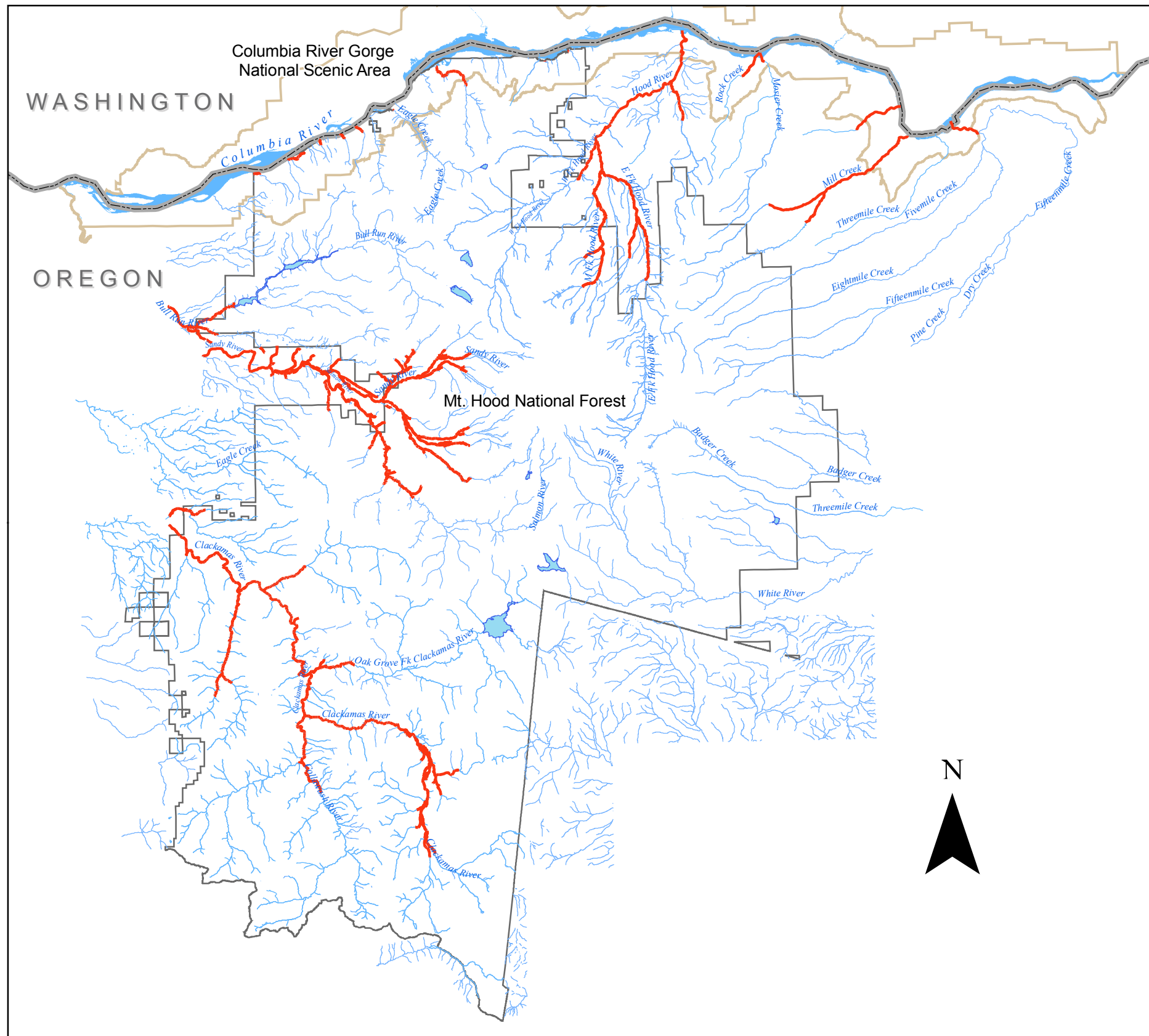


# Lower Columbia River Coho Salmon



This GIS product was compiled from various sources and may be corrected, updated, modified, or replaced at any time. For more information contact: Mt. Hood National Forest Supervisor's Office, 16400 Champion Way, Sandy, OR 97055. The USDA is an equal opportunity provider and employer.