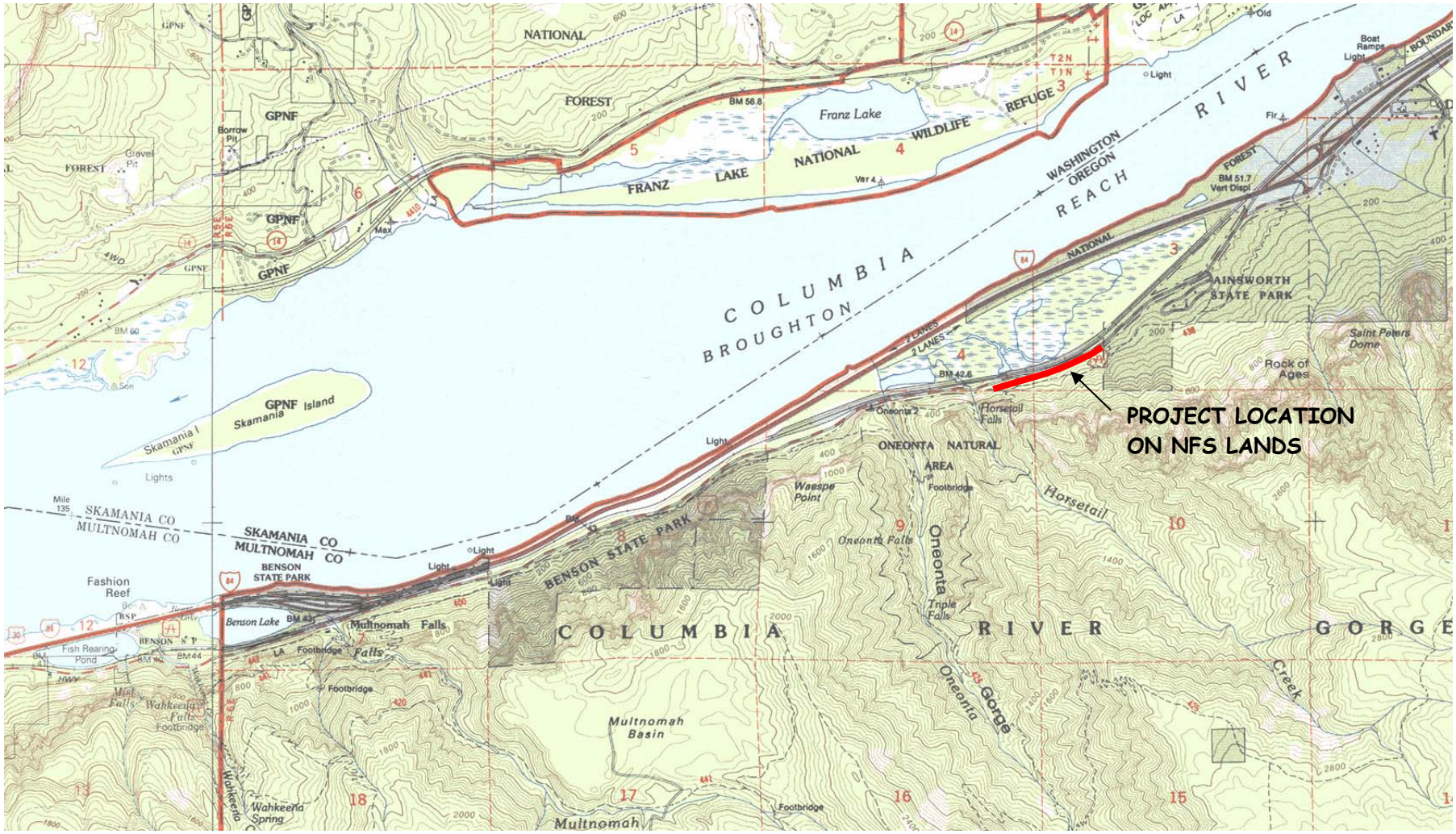
PROJECT LOCATION
ON NFS LANDS
COLUMBIA RIVER
BROUGHTON REACH
WASHINGTON
OREGON
FRANZ LAKE NATIONAL WILDLIFE REFUGE
Franz Lake
NATIONAL FOREST
GPNF
AINSWORTH STATE PARK
ONEONTA NATURAL AREA
BENSON STATE PARK
SKAMANIA CO
MULTNOMAH CO
Skamania Island
Fashion Reef
Benson Lake
Multnomah Falls
Multnomah Basin
Oneonta Falls
Oneonta Gorge
Horsetail Falls
Waespe Point
Triple Falls
Rock of Ages
Saint Peters Dome
Wahkeena Spring
Fish Rearing Pond
Lights
Footbridge
Light
Boat Ramps
Borrow Pit
Gravel Pit
Max
Var 4
BM 56.8
BM 51.7
BM 42.6
BM 60
BM 43
BM 44
T2N
T1N
R5E
R6E
2 LANES
Mile 135

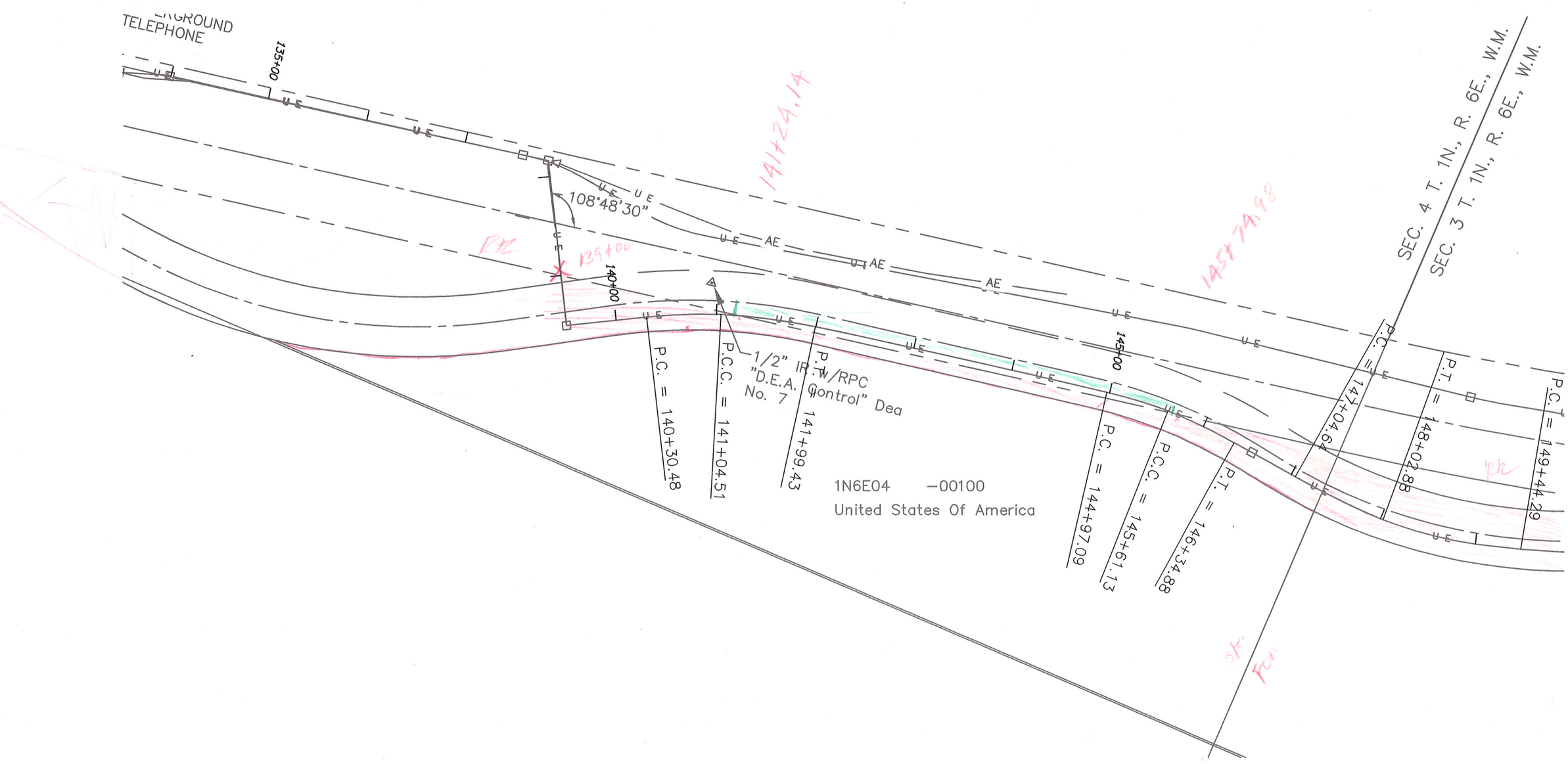

TELEPHONE
135+00
108°48'30"
139+00
140+00
141+24.14
145+00
145+74.98
SEC. 4 T. 1N., R. 6E., W.M.
SEC. 3 T. 1N., R. 6E., W.M.
1/2" IR w/RPC
"D.E.A. Control" Dea
No. 7
P.C. = 140+30.48
P.C.C. = 141+04.51
P.T. = 141+99.43
P.C. = 144+97.09
P.C.C. = 145+61.13
P.T. = 146+34.88
P.C. = 147+04.64
P.T. = 148+02.88
P.C. = 149+44.29
1N6E04 -00100
United States Of America

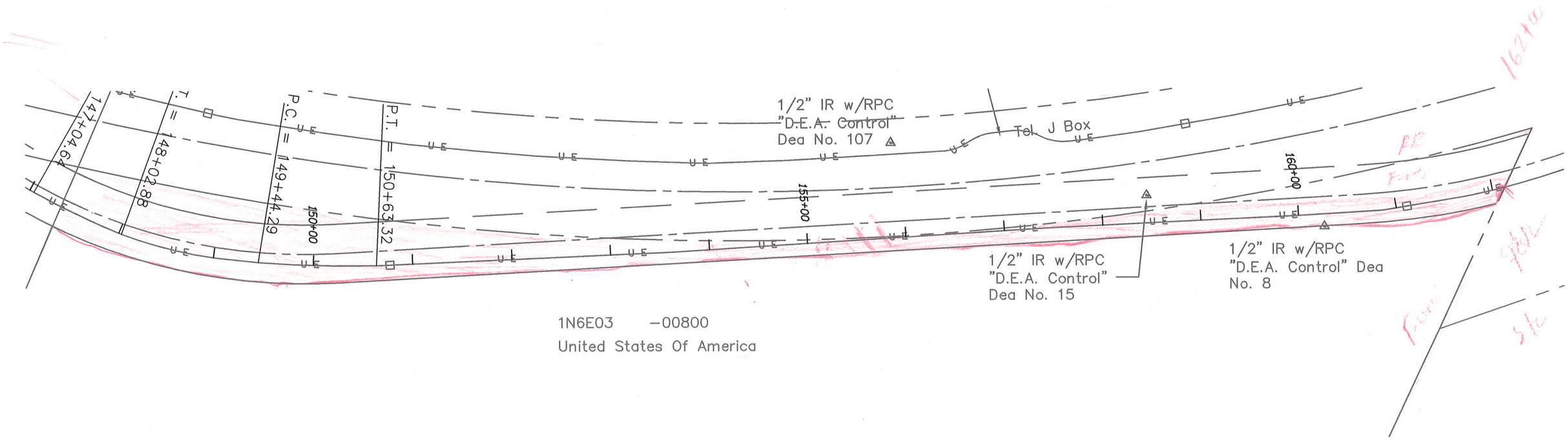
147+04.64
T. = 148+02.88
P.C. = 149+44.29
P.T. = 150+63.32
150+00
155+00
160+00
1/2" IR w/RPC
"D.E.A. Control"
Dea No. 107
Tel. J Box
1/2" IR w/RPC
"D.E.A. Control"
Dea No. 15
1/2" IR w/RPC
"D.E.A. Control" Dea
No. 8
1N6E03 -00800
United States Of America