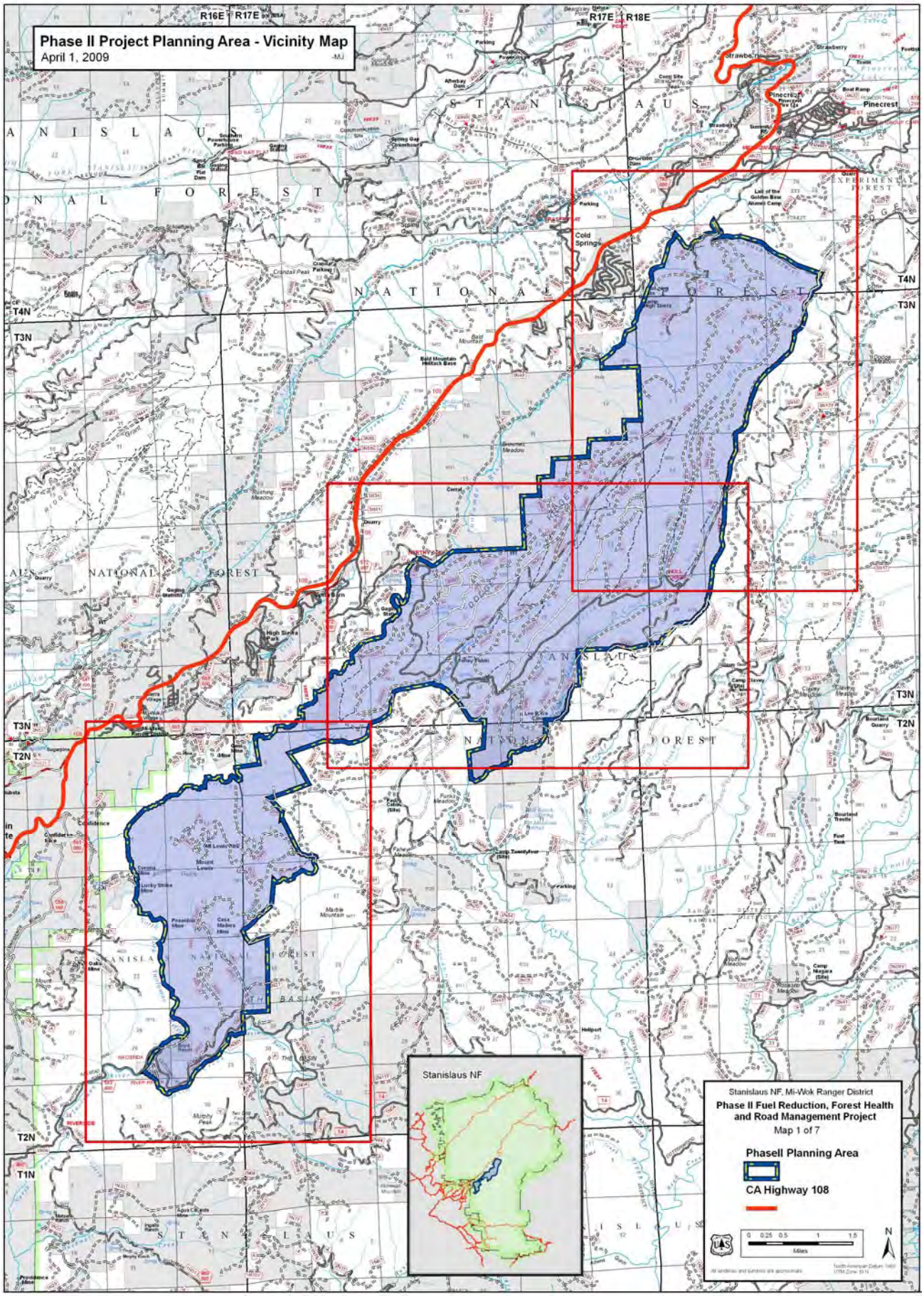
Phase II Project Planning Area - Vicinity Map
April 1, 2009
R16E
R17E
R18E
T4N
T3N
T2N
T1N
Stanislaus NF
Stanislaus NF, Mi-Wok Ranger District
Phase II Fuel Reduction, Forest Health and Road Management Project
Map 1 of 7
Phasell Planning Area
CA Highway 108
0 0.25 0.5 1 1.5
Miles
N

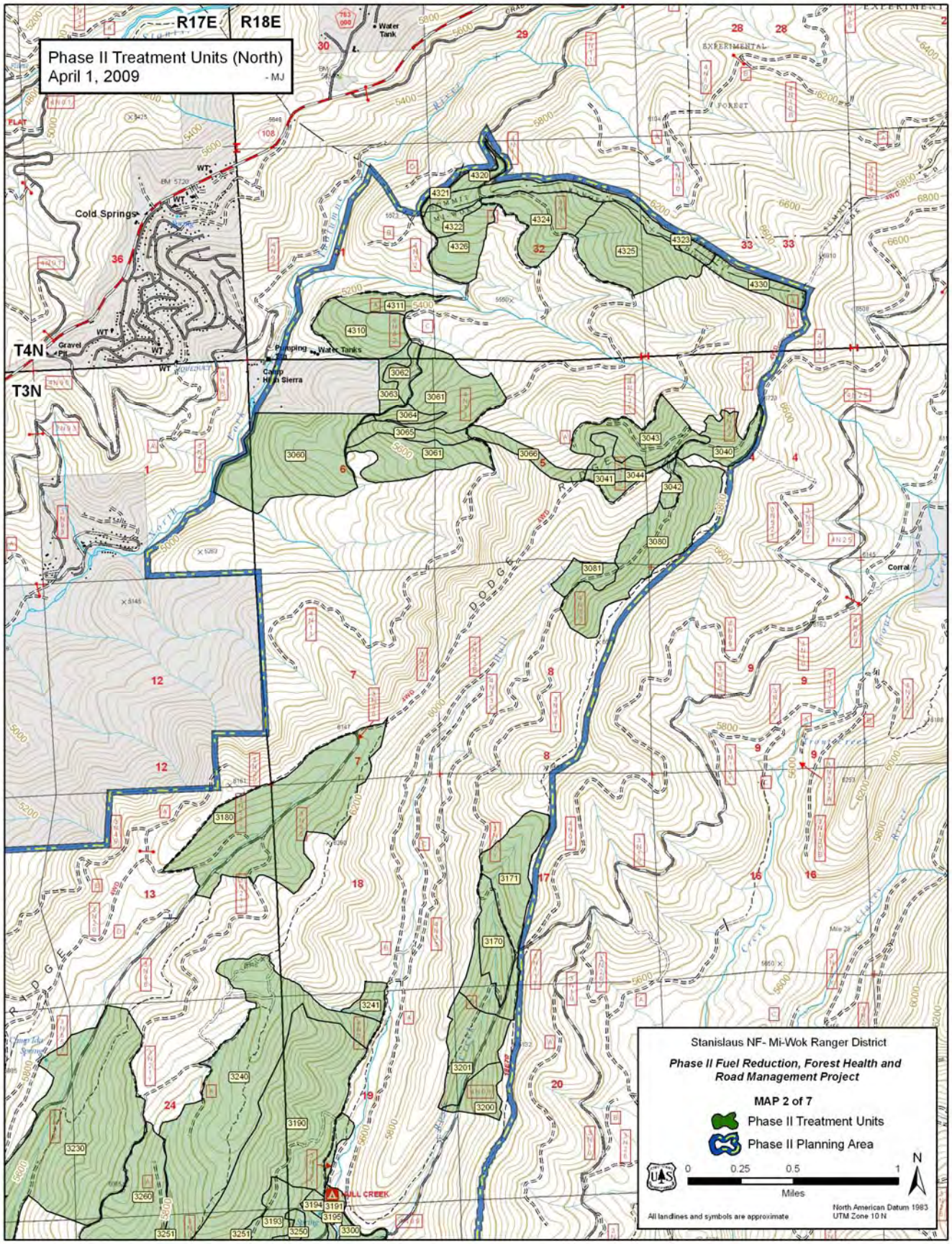

Phase II Treatment Units (North)
April 1, 2009
- MJ
R17E
R18E
T4N
T3N
Cold Springs
Gravel Pit
Pumping Stn
Water Tanks
Camp High Sierra
Water Tank
Corral
DODGE RIDGE
HULL CREEK
Stanislaus NF- Mi-Wok Ranger District
Phase II Fuel Reduction, Forest Health and Road Management Project
MAP 2 of 7
Phase II Treatment Units
Phase II Planning Area
0
0.25
0.5
1
Miles
N
All landlines and symbols are approximate
North American Datum 1983
UTM Zone 10 N

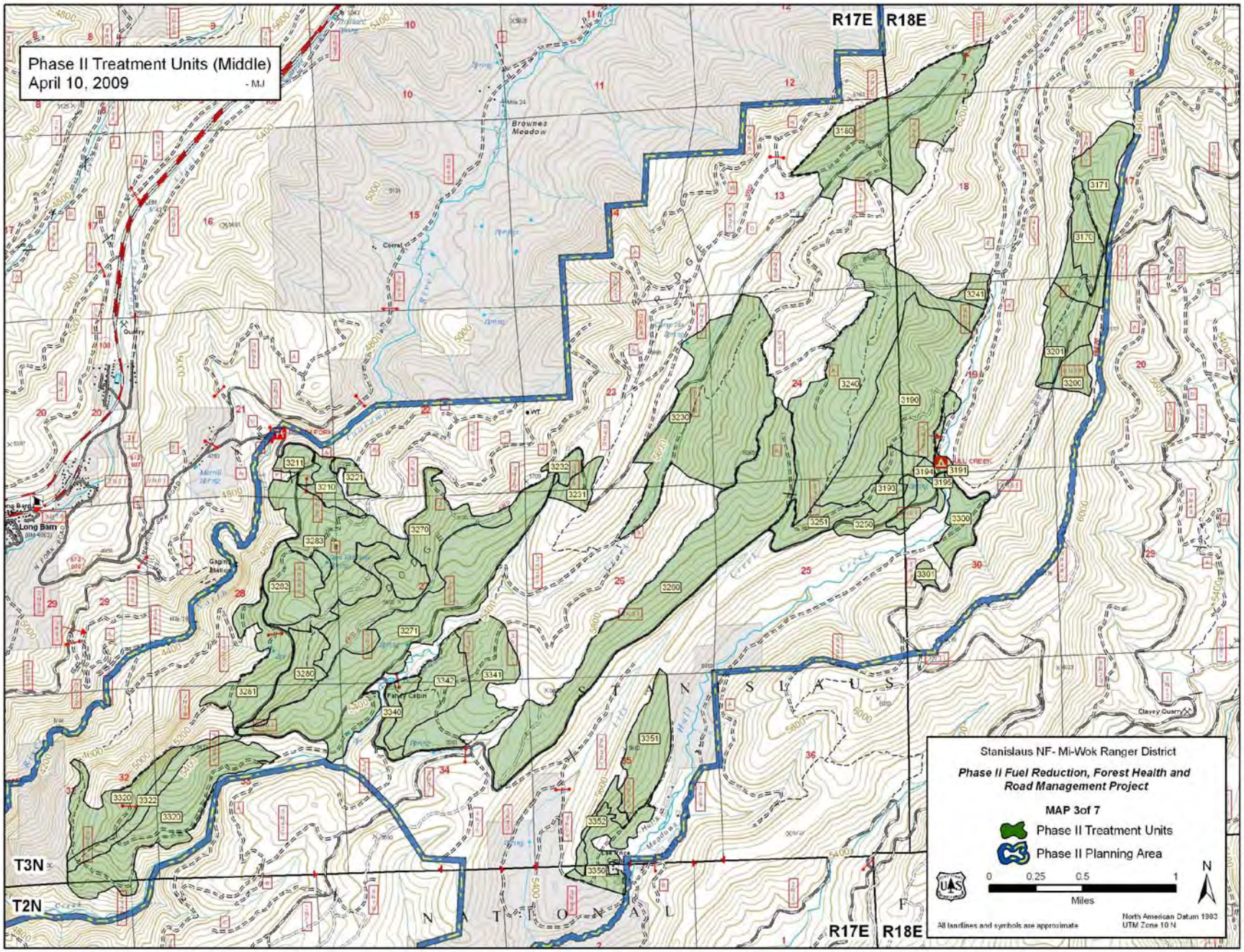
Phase II Treatment Units (Middle)
April 10, 2009
- MJ
R17E
R18E
T3N
T2N
Brownes Meadow
Long Barn
Stanislaus NF- Mi-Wok Ranger District
Phase II Fuel Reduction, Forest Health and Road Management Project
MAP 3of 7
Phase II Treatment Units
Phase II Planning Area
0
0.25
0.5
1
Miles
N
All landlines and symbols are approximate
North American Datum 1983
UTM Zone 10 N

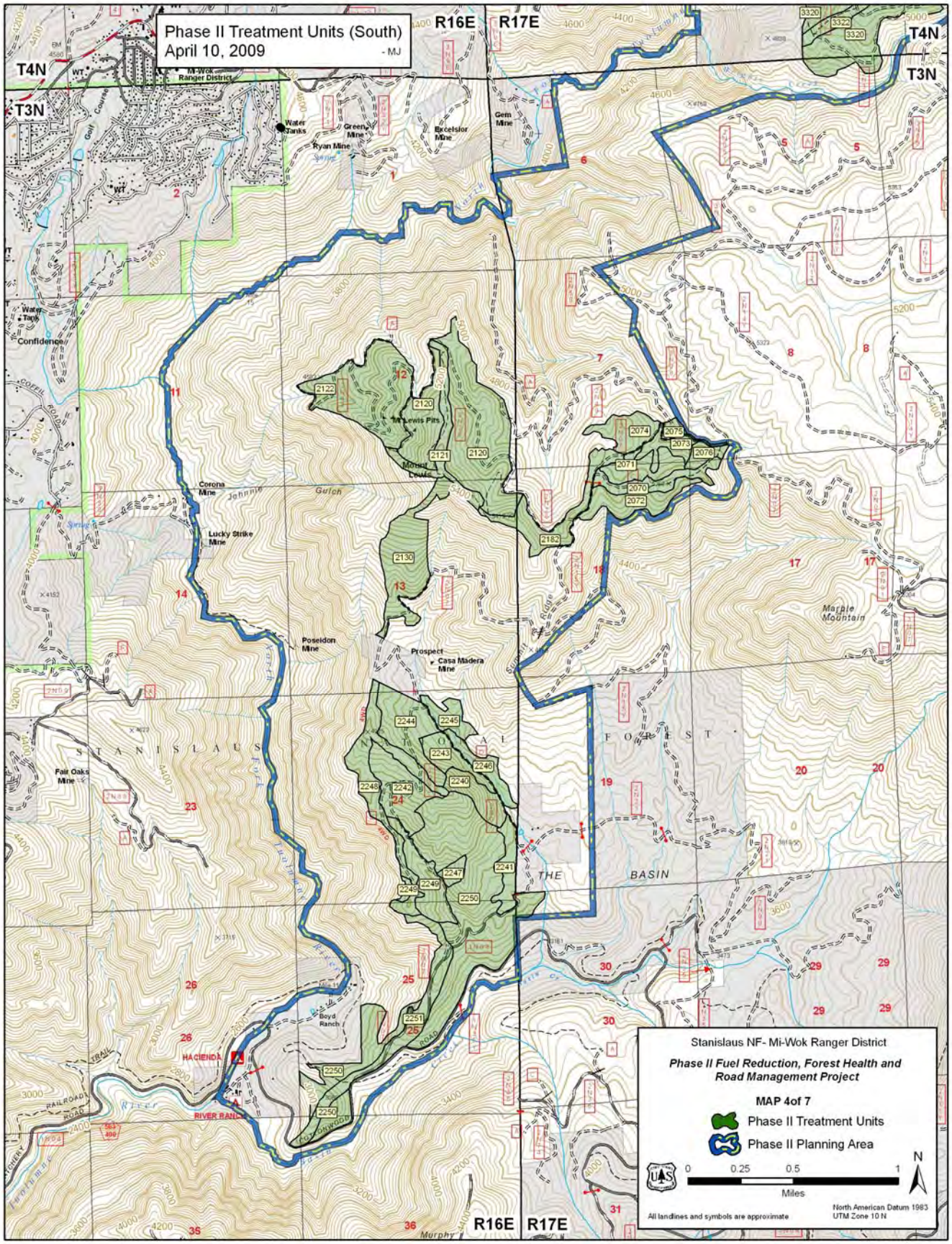
Phase II Treatment Units (South)
April 10, 2009
- MJ
R16E
R17E
T4N
T3N
Mi-Wok Ranger District
Water Tanks
Green Mine
Ryan Mine
Excelsior Mine
Gem Mine
Confidence
Corona Mine
Johnnie Gulch
Lucky Strike Mine
Mt. Lewis Pits
Mount Lewis
Poseidon Mine
Prospect
Casa Madera Mine
Summit Ridge
Maple Mountain
Fair Oaks Mine
STANISLAUS
NATIONAL FOREST
THE BASIN
Boyd Ranch
HACIENDA
RIVER RANCH
Stanislaus NF- Mi-Wok Ranger District
Phase II Fuel Reduction, Forest Health and Road Management Project
MAP 4of 7
Phase II Treatment Units
Phase II Planning Area
0 0.25 0.5 1
Miles
N
All landlines and symbols are approximate
North American Datum 1983
UTM Zone 10 N

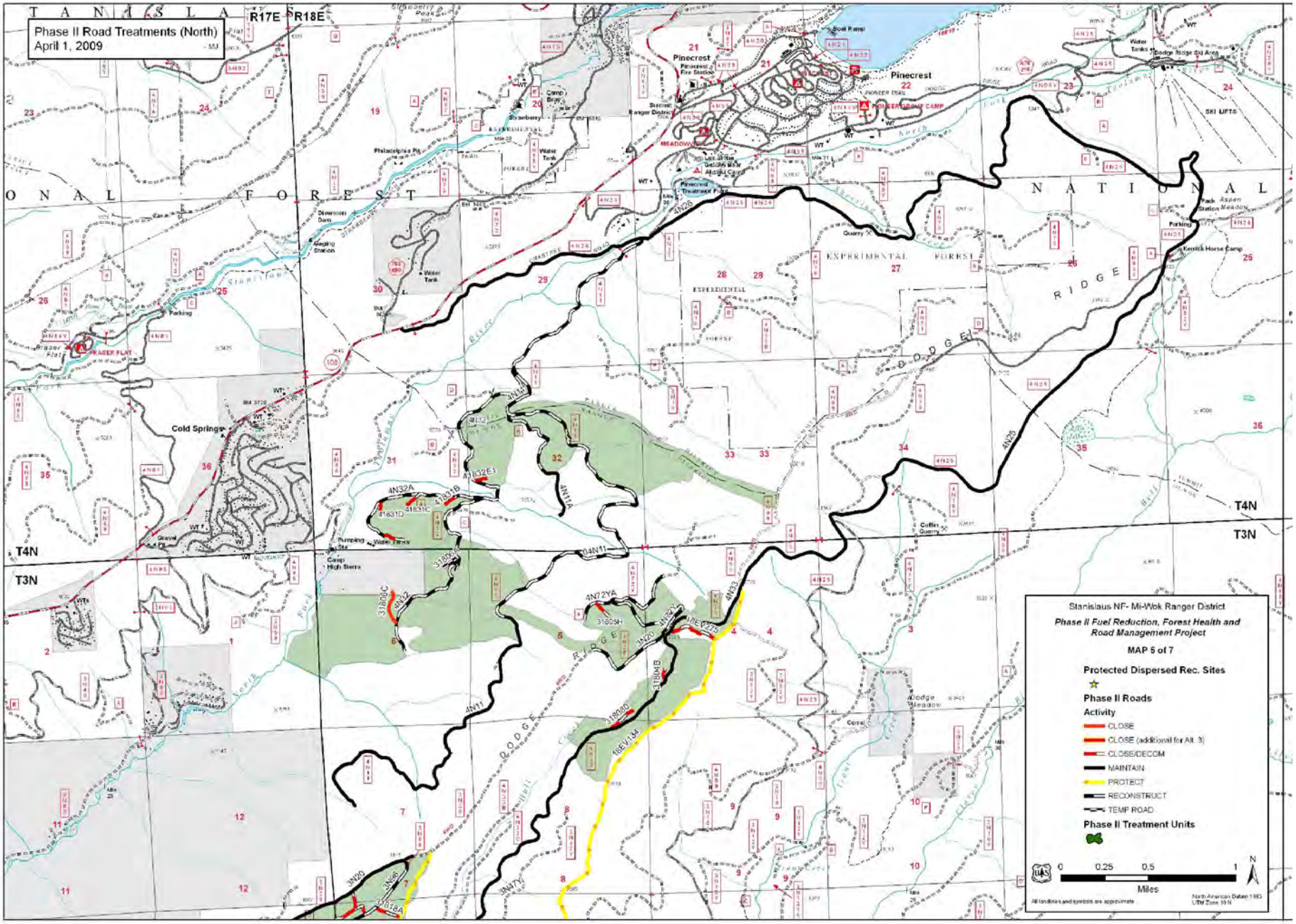
Phase II Road Treatments (North)
April 1, 2009
R17E
R18E
T4N
T3N
Pinecrest
Cold Springs
Stanislaus NF- Mi-Wok Ranger District
Phase II Fuel Reduction, Forest Health and Road Management Project
MAP 5 of 7
Protected Dispersed Rec. Sites
Phase II Roads
Activity
CLOSE
CLOSE (additional for Alt. 3)
CLOSE/DECOM
MAINTAIN
PROTECT
RECONSTRUCT
TEMP ROAD
Phase II Treatment Units
0
0.25
0.5
1
Miles
N

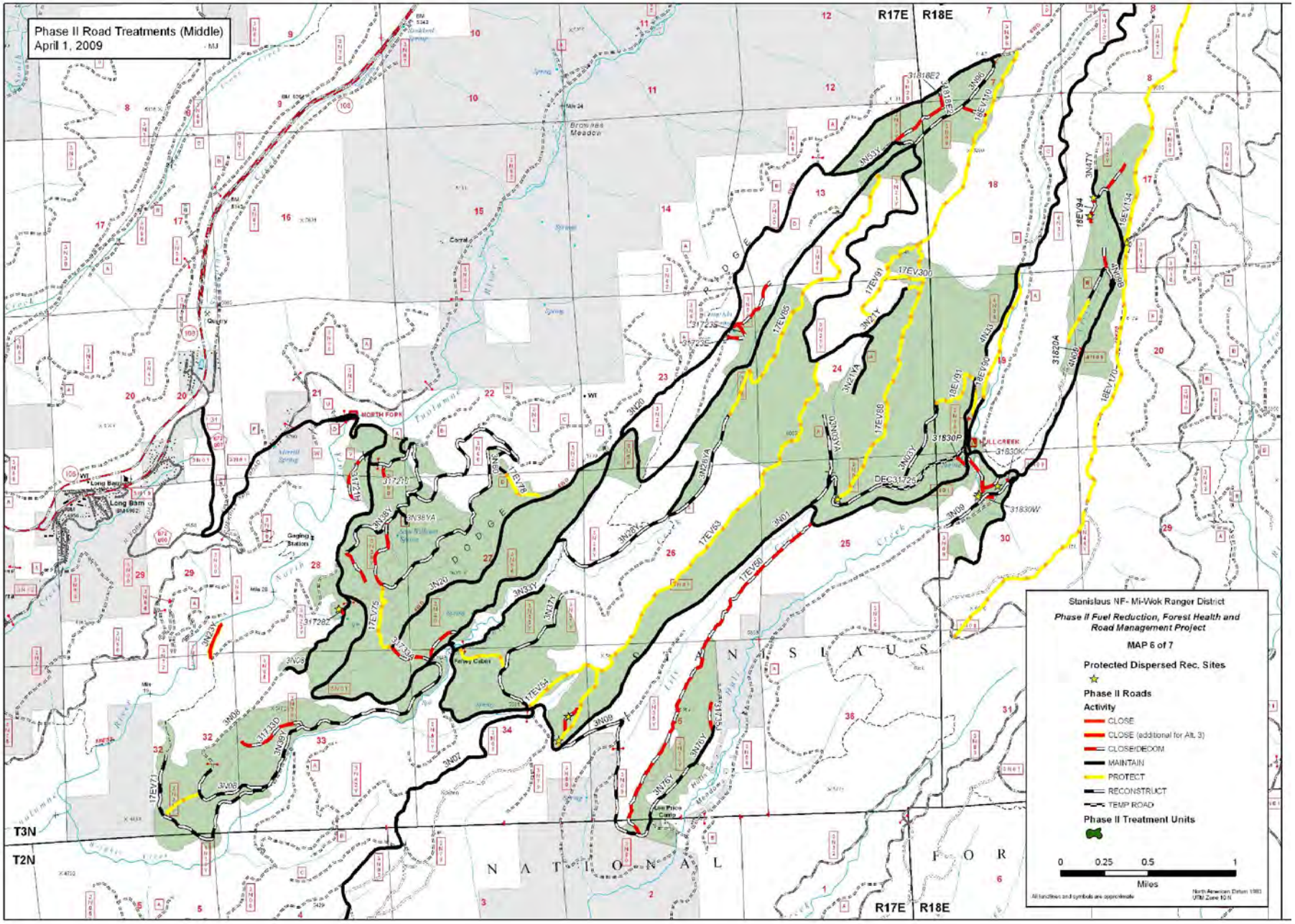
Phase II Road Treatments (Middle)
April 1, 2009
R17E
R18E
T3N
T2N
Stanislaus NF- Mi-Wok Ranger District
Phase II Fuel Reduction, Forest Health and Road Management Project
MAP 6 of 7
Protected Dispersed Rec. Sites
Phase II Roads
Activity
CLOSE
CLOSE (additional for Alt. 3)
CLOSE/DECOM
MAINTAIN
PROTECT
RECONSTRUCT
TEMP ROAD
Phase II Treatment Units
0
0.25
0.5
1
Miles
All functions and symbols are approximate
North American Datum 1983
UTM Zone 10 N

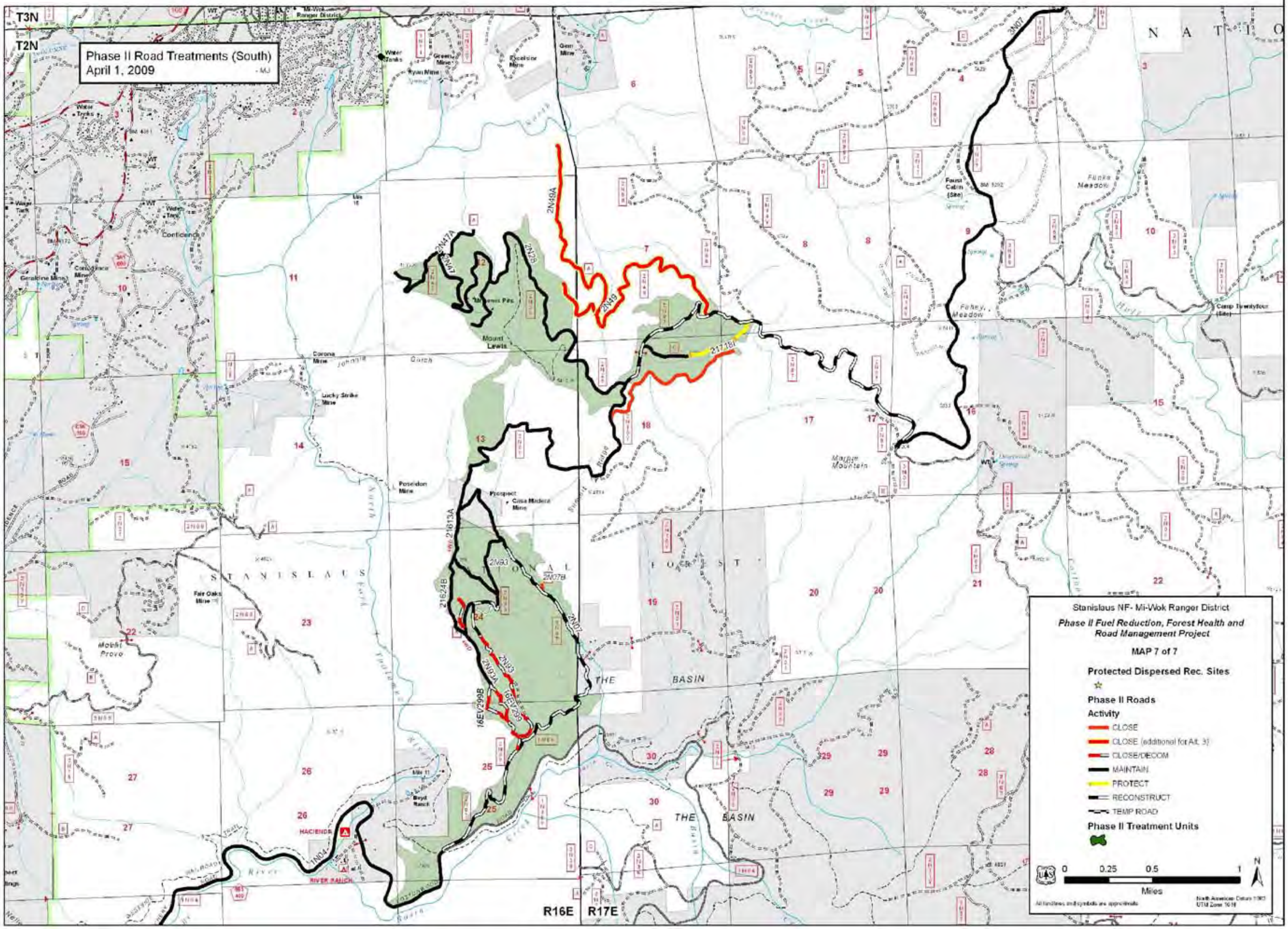
Phase II Road Treatments (South)
April 1, 2009
- MJ
T3N
T2N
Mi-Wok Ranger District
Water Tanks
Green Mine
Ryan Mine
Excelsior Mine
Gem Mine
Confidence
Confidence Mine
Geraldine Mine
Corona Mine
Lucky Strike Mine
Poseidon Mine
Prospect
Casa Madera Mine
Fair Oaks Mine
Mount Lewis
Faust Cabin (Site)
Funks Meadow
Fahey Meadow
Camp Twentyfour (Site)
Marble Mountain
Mobil Provo
Boyd Ranch
HACIENDA
RIVER RANCH
THE BASIN
N A T I O N A L
S T A N I S L A U S
F O R E S T
2N49A
2N49
2N47A
2N47
2N28
2N93
2N07B
2N07
21613A
21624B
2N93A
16EV299B
16EV299
217187
3N07
1N04
R16E
R17E
Stanislaus NF- Mi-Wok Ranger District
Phase II Fuel Reduction, Forest Health and Road Management Project
MAP 7 of 7
Protected Dispersed Rec. Sites
Phase II Roads
Activity
CLOSE
CLOSE (additional for Alt. 3)
CLOSE/DECOM
MAINTAIN
PROTECT
RECONSTRUCT
TEMP ROAD
Phase II Treatment Units
0 0.25 0.5 1
Miles
N
All landlines and symbols are approximate
North American Datum 1983
UTM Zone 10N