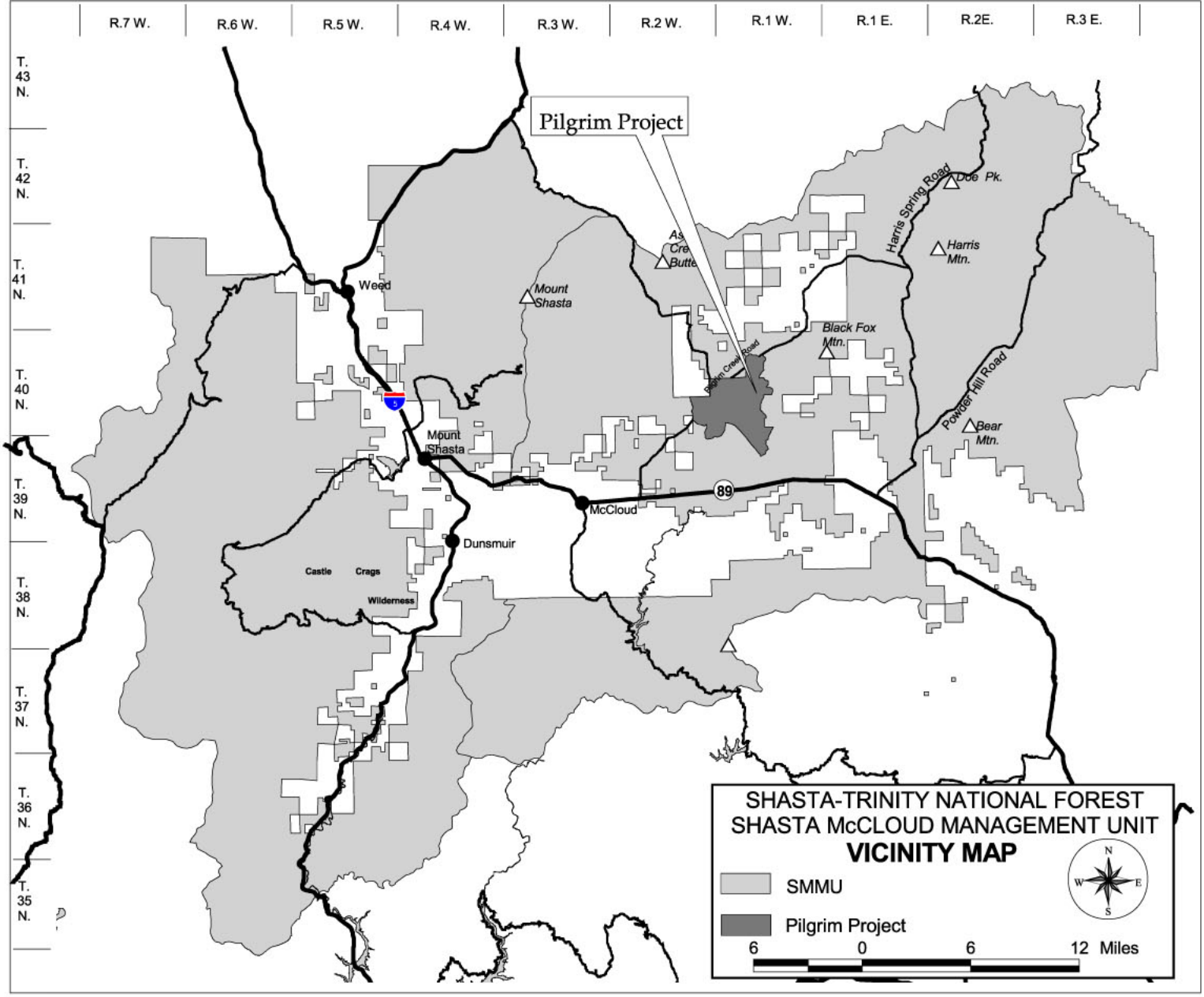
R.7 W.
R.6 W.
R.5 W.
R.4 W.
R.3 W.
R.2 W.
R.1 W.
R.1 E.
R.2E.
R.3 E.
T. 43 N.
T. 42 N.
T. 41 N.
T. 40 N.
T. 39 N.
T. 38 N.
T. 37 N.
T. 36 N.
T. 35 N.
Pilgrim Project
Weed
Mount Shasta
Mount Shasta
McCloud
Dunsmuir
Castle Crags Wilderness
Harris Spring Road
Doe Pk.
Harris Mtn.
Black Fox Mtn.
Pilgrim Creek Road
Powder Hill Road
Bear Mtn.
89
SHASTA-TRINITY NATIONAL FOREST
SHASTA McCLOUD MANAGEMENT UNIT
VICINITY MAP
SMMU
Pilgrim Project
6 0 6 12 Miles
N
W
E
S

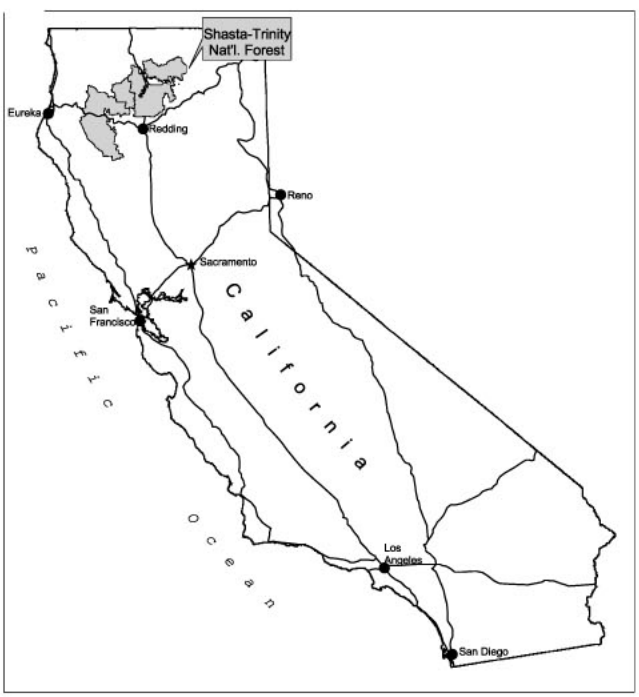
Shasta-Trinity Nat'l. Forest
Eureka
Redding
Reno
Sacramento
San Francisco
Pacific Ocean
California
Los Angeles
San Diego

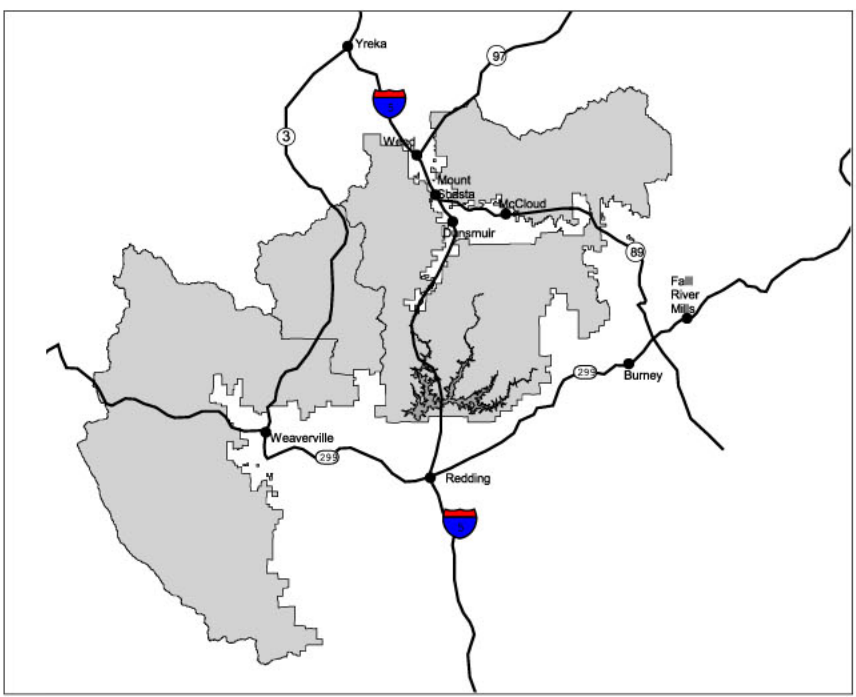
Yreka
97
3
Weed
Mount Shasta
McCloud
Dunsmuir
89
Fall River Mills
Burney
299
Weaverville
299
Redding