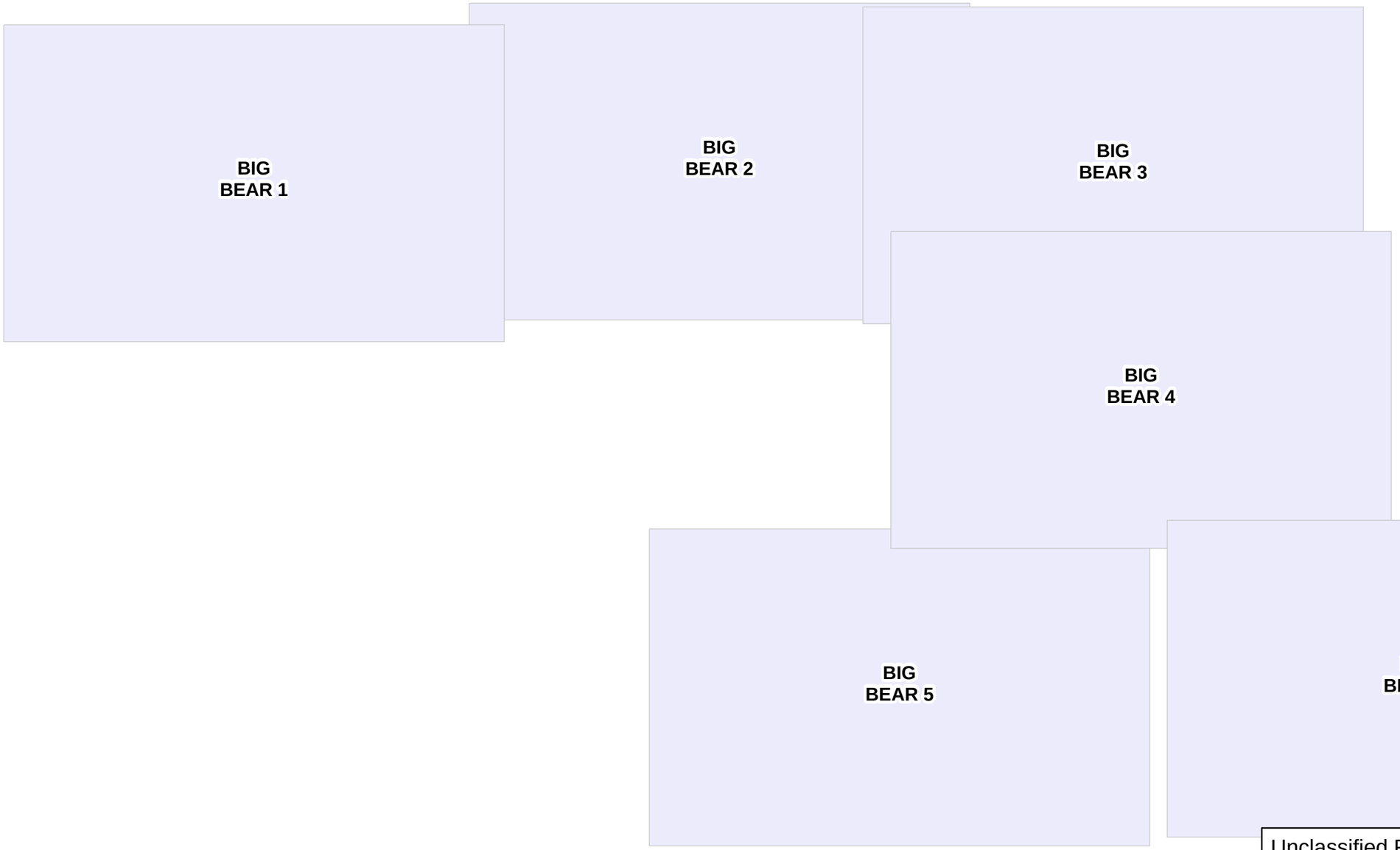

Unclassified Route Rehabilitation - Big Bear Area

Index Map

N

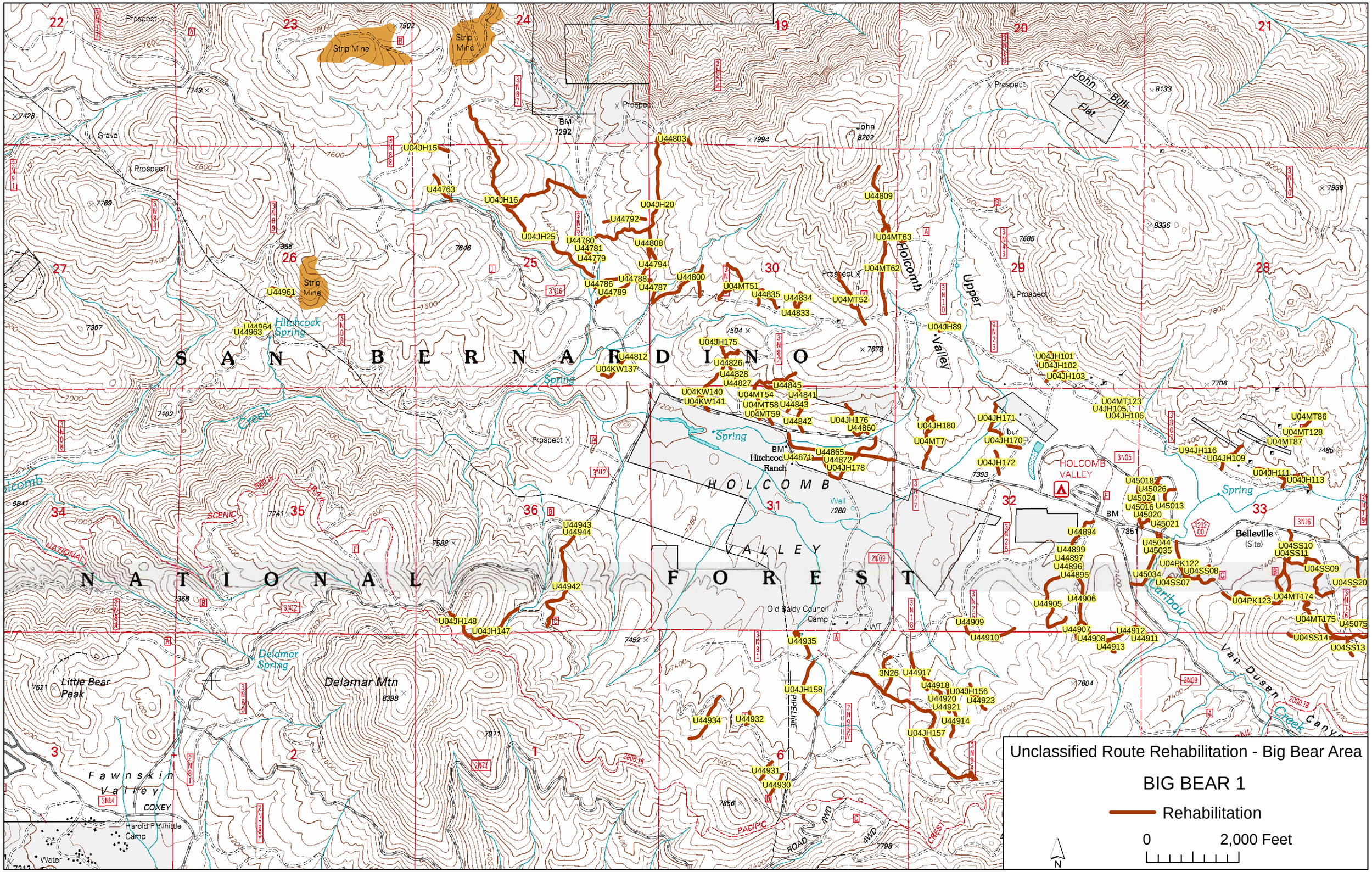
Unclassified Route Rehabilitation - Big Bear Area
BIG BEAR 1
Rehabilitation
0
2,000 Feet
N
SAN BERNARDINO
NATIONAL FOREST
HOLCOMB VALLEY
Delamar Mtn
Little Bear Peak
Fawnskin Valley
Belleville (Site)
Hitchcock Spring
Delamar Spring
Strip Mine
Holcomb Valley
Upper Holcomb Valley
John Bull Flat
Van Dusen Canyon
Old Baldy Council Camp
Harold F Whittle Camp
Hitchcock Ranch
Spring
Creek
Caribou
Prospect
Grave
Well
Water
PACIFIC
ROAD
4WD
CREST
PIPELINE
SCENIC
NATIONAL
TRAIL
U04JH15
U44763
U04JH16
U04JH25
U44780
U44781
U44779
U44792
U04JH20
U44803
U44808
U44794
U44786
U44789
U44788
U44787
U44800
U04MT51
U44835
U44834
U44833
U04MT52
U04MT62
U04MT63
U44809
U04JH89
U44961
U44964
U44963
U44812
U04KW137
U04JH175
U44826
U44828
U44827
U44845
U04KW140
U04KW141
U04MT54
U44841
U04MT58
U44843
U04MT59
U44842
U04JH176
U44860
U04JH180
U04MT7
U04JH171
U04JH170
U04JH172
U44865
U44871
U44872
U04JH178
U04JH101
U04JH102
U04JH103
U04MT123
U4JH105
U04JH106
U04MT86
U04MT128
U04MT87
U94JH116
U04JH109
U04JH111
U04JH113
U45018
U45026
U45024
U45016
U45013
U45020
U45021
U44894
U45044
U45035
U44899
U44897
U44896
U44895
U04PK122
U04SS08
U45034
U04SS07
U04SS10
U04SS11
U04SS09
U04SS20
U04PK123
U04MT174
U04MT175
U45075
U04SS14
U04SS13
U44905
U44906
U44909
U44910
U44907
U44908
U44913
U44912
U44911
U44943
U44944
U44942
U04JH148
U04JH147
U44935
U04JH158
3N26
U44917
U44918
U04JH156
U44920
U44921
U44923
U44914
U04JH157
U44934
U44932
U44931
U44930

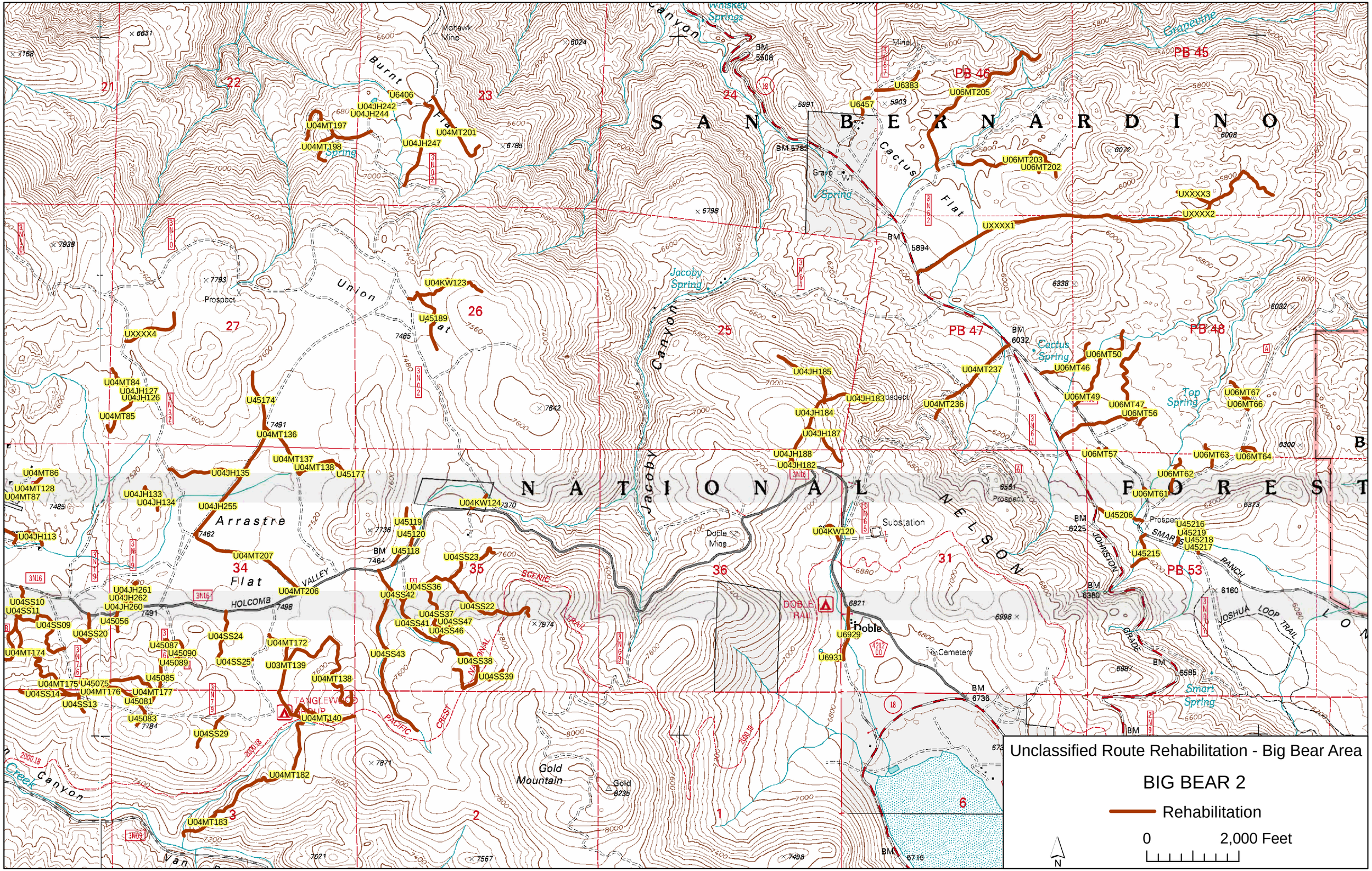
Unclassified Route Rehabilitation - Big Bear Area
BIG BEAR 2
Rehabilitation
0
2,000 Feet
N
S A N B E R N A R D I N O
N A T I O N A L F O R E S T
Burnt Flat
Union Flat
Jacoby Canyon
Cactus Flat
Nelson
Arrastre Flat
Holcomb Valley
Doble
Substation
Doble Mine
Gold Mountain
Cactus Spring
Jacoby Spring
Top Spring
Smart Spring
Grapevine
Whiskey Springs
Johnston Grade
Smarts Ranch
Joshua Loop Trail
Scenic Trail
Pacific Crest Trail
Tanglewood Slip
Prospect
Mine
Cemetery
PB 45
PB 46
PB 47
PB 48
PB 53
U6383
U06MT205
U6457
U06MT203
U06MT202
UXXXX3
UXXXX2
UXXXX1
U04KW123
U45189
UXXXX4
U04MT84
U04JH127
U04JH126
U04MT85
U45174
U04MT136
U04MT137
U04MT138
U45177
U04JH135
U04MT86
U04MT128
U04MT87
U04JH133
U04JH134
U04JH255
U04JH113
U04MT207
U04JH261
U04JH262
U04JH260
U04SS10
U04SS11
U04SS09
U04SS20
U04056
U04MT206
U04MT174
U45087
U45090
U45089
U04SS24
U04SS25
U03MT139
U04MT172
U04MT138
U04MT175
U45075
U04SS14
U04MT176
U04MT177
U04SS13
U45081
U45083
U04SS29
U04MT140
U04MT182
U04MT183
U6406
U04JH242
U04JH244
U04MT197
U04MT198
U04JH247
U04MT201
U04JH185
U04JH183
U04JH184
U04JH187
U04JH188
U04JH182
U04KW124
U45119
U45120
U45118
U04SS23
U04SS36
U04SS42
U04SS22
U04SS37
U04SS41
U04SS47
U04SS46
U04SS43
U04SS38
U04SS39
U04KW120
U6929
U6931
U04MT237
U04MT236
U06MT50
U06MT46
U06MT49
U06MT47
U06MT56
U06MT67
U06MT66
U06MT57
U06MT63
U06MT64
U06MT62
U06MT61
U45206
U45216
U45219
U45218
U45217
U45215
BM 5308
BM 5782
BM 5894
BM 6032
BM 6225
BM 6380
BM 6585
BM 6736
BM 6715
Gold 6235
7168
6631
7938
7793
7485
7491
7842
7462
7464
7498
7736
7370
7974
7871
7567
7521
7784
6024
6786
6798
5991
5903
6008
6077
6338
6032
6300
6373
6160
6887
6821
6998
6551
6880
7520
7600
7400
7200
7000
6800
6600
6400
6200
6000
5800
5600
5400
5200
8000
2000.18
21
22
23
24
25
26
27
34
35
36
31
3
2
1
6
B

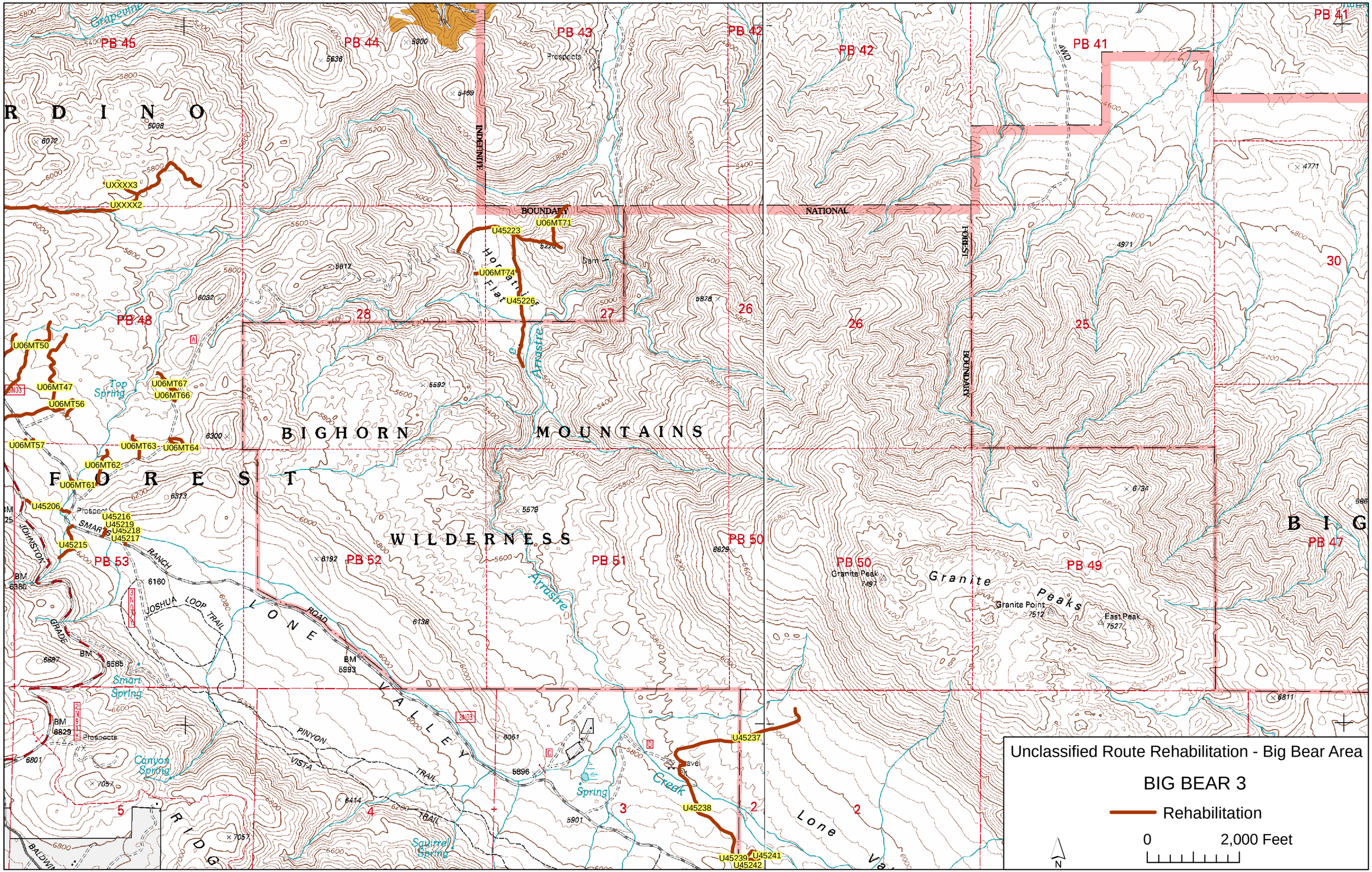
Unclassified Route Rehabilitation - Big Bear Area
BIG BEAR 3
Rehabilitation
0
2,000 Feet
N
BIGHORN MOUNTAINS
WILDERNESS
FOREST
LONE VALLEY
Granite Peaks
Granite Peak
Granite Point
East Peak
Arrastre
Horatio Flat
Top Spring
Smart Spring
Canyon Spring
Squirrel Spring
Spring
Creek
Lone Va
INDEFINITE
BOUNDARY
NATIONAL
FOREST
BOUNDARY
PB 41
PB 42
PB 43
PB 44
PB 45
PB 47
PB 48
PB 49
PB 50
PB 51
PB 52
PB 53
UXXXX2
UXXXX3
U06MT50
U06MT47
U06MT56
U06MT57
U06MT61
U06MT62
U06MT63
U06MT64
U06MT66
U06MT67
U06MT71
U06MT74
U45206
U45215
U45216
U45217
U45218
U45219
U45223
U45226
U45237
U45238
U45239
U45241
U45242
JOHNSTON
SMARTS
RANCH
JOSHUA LOOP TRAIL
ROAD
PINYON
VISTA
TRAIL
Prospects
Dam
Grapevine
4WD

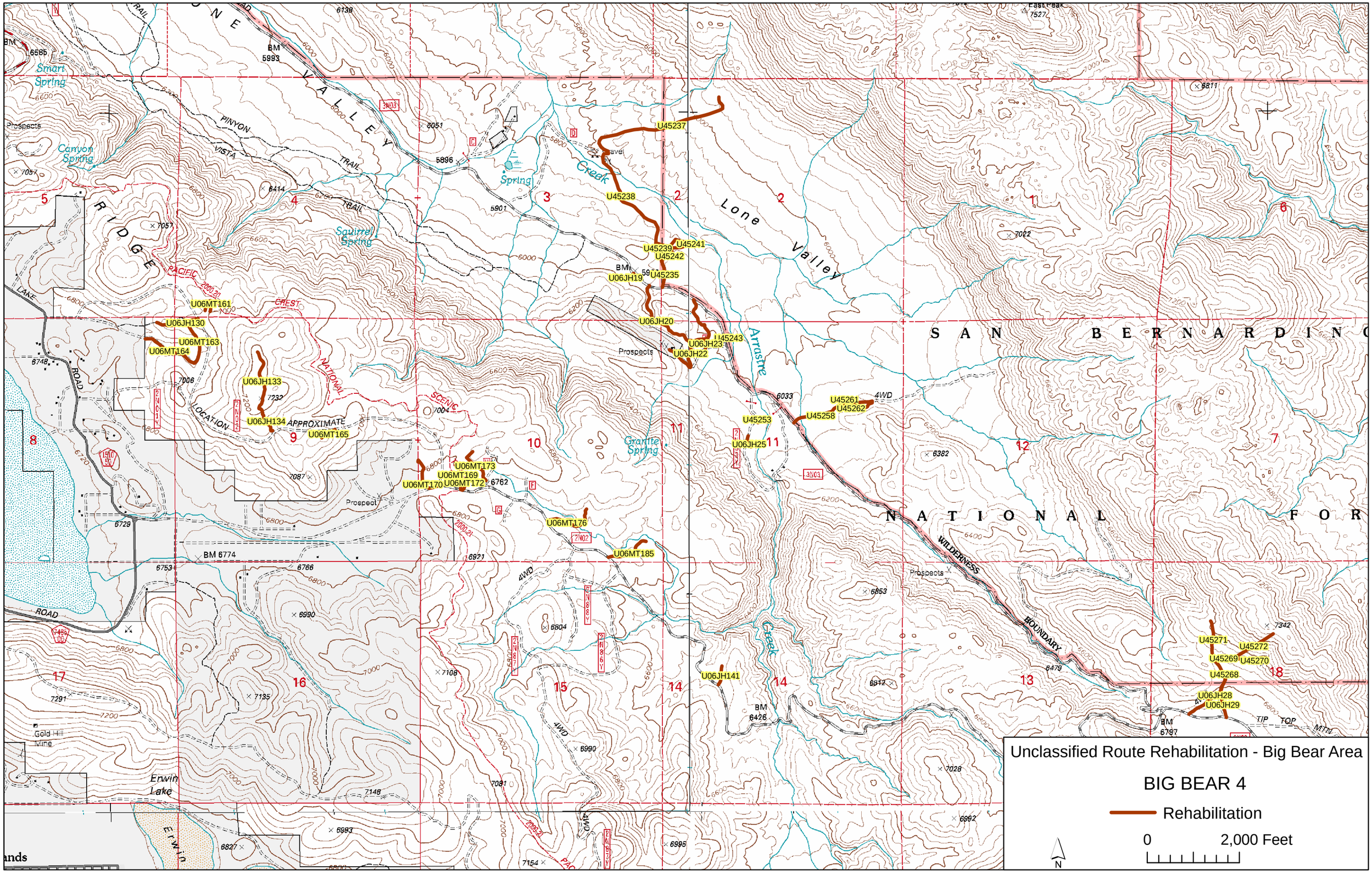
Unclassified Route Rehabilitation - Big Bear Area
BIG BEAR 4
Rehabilitation
0
2,000 Feet
N
U45237
U45238
U45239
U45241
U45242
U45235
U06JH19
U06JH20
U45243
U06JH23
U06JH22
U45253
U06JH25
U45258
U45261
U45262
U06MT161
U06JH130
U06MT163
U06MT164
U06JH133
U06JH134
U06MT165
U06MT173
U06MT169
U06MT170
U06MT172
U06MT176
U06MT185
U06JH141
U45271
U45272
U45269
U45270
U45268
U06JH28
U06JH29
Lone Valley
Arrastre
Creek
Granite Spring
Squirrel Spring
Canyon Spring
Smart Spring
Spring
Prospects
Prospect
Gold Hill Mine
Erwin Lake
PINYON
VISTA
TRAIL
RIDGE
LAKE
ROAD
LOCATION
APPROXIMATE
PACIFIC
CREST
NATIONAL
SCENIC
4WD
S A N B E R N A R D I N O
N A T I O N A L F O R
WILDERNESS
BOUNDARY
TIP
TOP
MTN
BM 6774
BM 6426
BM 6797
East Peak
7527
6585
5993
6051
5896
5901
6414
7057
6748
7006
7232
7004
6762
7087
6729
6753
6766
6921
6990
6804
7108
7135
7291
7148
6993
6827
7081
7154
6995
6992
7028
6853
6812
6479
6382
6033
7022
6811
7342
6800
6600
6400
6200
6000
5800
7000
7200
6720
6900
6500
6300
6100
5600
5400
5200
5000
4800
4600
4400
4200
4000
3800
3600
3400
3200
3000
2800
2600
2400
2200
2000
1800
1600
1400
1200
1000
800
600
400
200
1500
1400
1300
1200
1100
1000
900
800
700
600
500
400
300
200
100
1
2
3
4
5
6
7
8
9
10
11
12
13
14
15
16
17
18

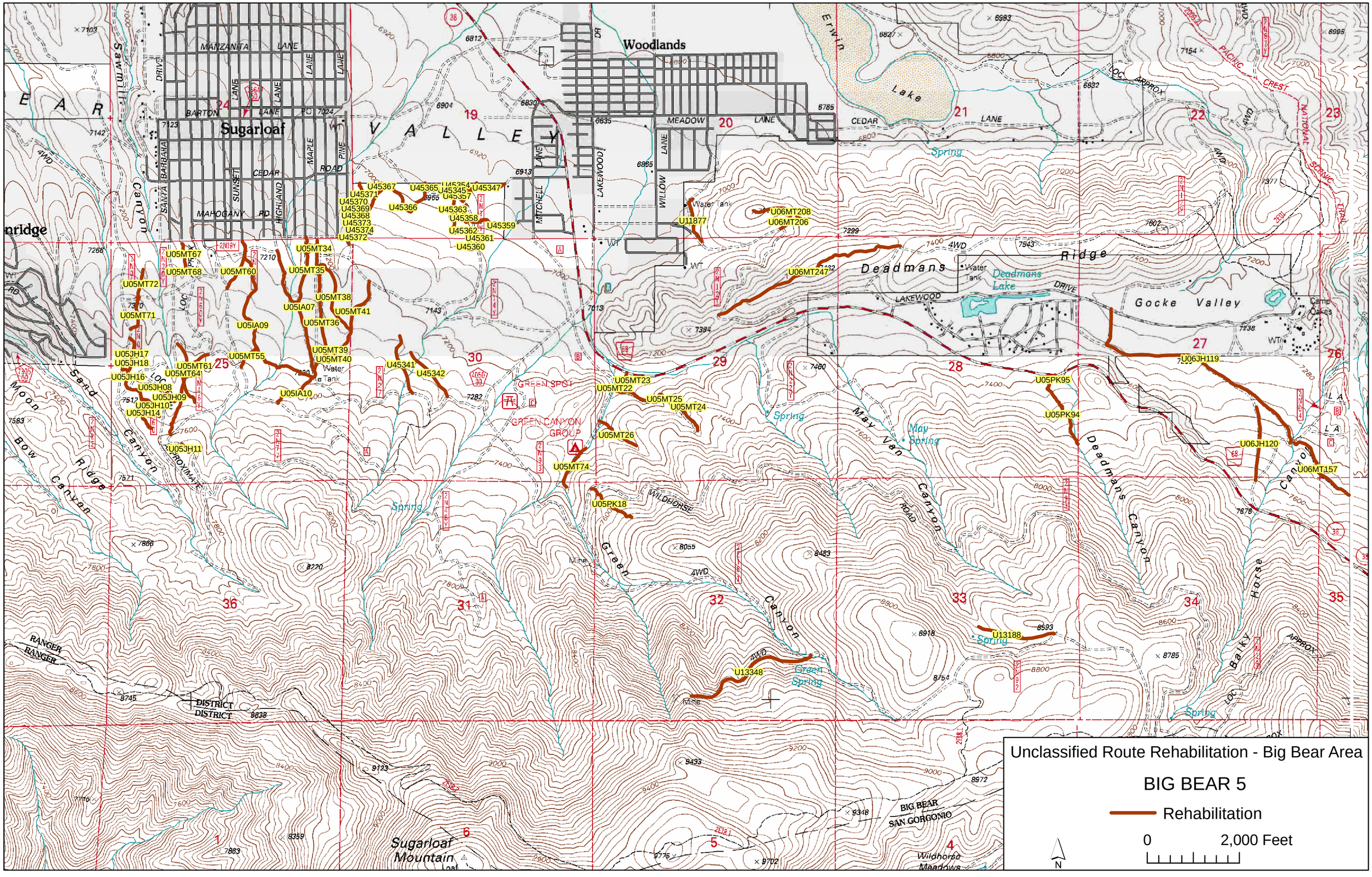
Unclassified Route Rehabilitation - Big Bear Area
BIG BEAR 5
Rehabilitation
0
2,000 Feet
N
Woodlands
Sugarloaf
Deadmans Ridge
Gocke Valley
Deadmans Lake
Deadmans Canyon
May Van Canyon
Green Canyon
Sugarloaf Mountain
Wildhorse Meadows
Sand Canyon
Bow Canyon
Balky Horse Canyon
Erwin Lake
Camp Oakes
GREEN SPOT
GREEN CANYON GROUP
U05MT67
U05MT68
U05MT72
U05MT71
U05MT60
U05MT34
U05MT35
U05MT38
U05MT41
U05IA07
U05IA09
U05MT36
U05MT39
U05MT40
U05MT55
U05MT61
U05MT64
U05JH17
U05JH18
U05JH16
U05JH08
U05JH09
U05JH10
U05JH14
U05JH11
U05IA10
U45341
U45342
U45367
U45371
U45370
U45369
U45368
U45373
U45374
U45372
U45365
U45366
U45354
U45345
U45357
U45347
U45363
U45358
U45362
U45359
U45361
U45360
U11877
U06MT208
U06MT206
U06MT247
U05MT23
U05MT22
U05MT25
U05MT24
U05MT26
U05MT74
U05PK18
U05PK95
U05PK94
U06JH119
U06JH120
U06MT157
U13188
U13348
Water Tank
Spring
Mine
4WD
DISTRICT
RANGER
BIG BEAR
SAN GORGONIO
PACIFIC CREST NATIONAL SCENIC TRAIL

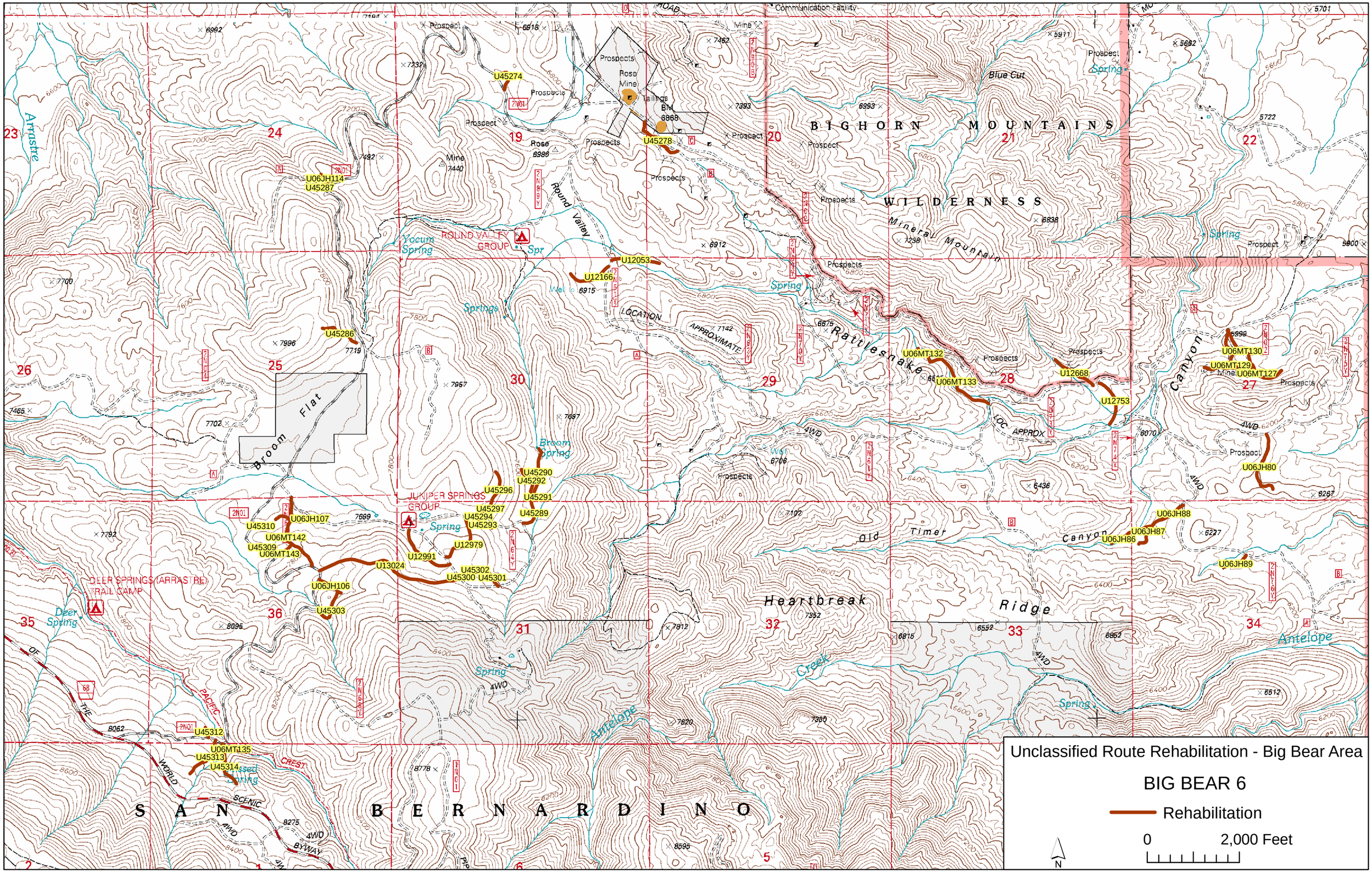
Unclassified Route Rehabilitation - Big Bear Area
BIG BEAR 6
Rehabilitation
0
2,000 Feet
N
BIGHORN MOUNTAINS WILDERNESS
SAN BERNARDINO
Communication Facility
Blue Cut
Mineral Mountain
Rattlesnake Canyon
Old Timer Canyon
Heartbreak Ridge
Antelope Creek
Round Valley
Broom Flat
Arrastre
Yocum Spring
Broom Spring
Deer Spring
ROUND VALLEY GROUP
JUNIPER SPRINGS GROUP
DEER SPRINGS (ARRASTRE) TRAIL CAMP
Rose Mine
U45274
U45278
U06JH114
U45287
U12053
U12166
U45286
U06MT132
U06MT133
U12668
U12753
U06MT130
U06MT129
U06MT127
U06JH80
U45290
U45292
U45291
U45289
U45296
U45297
U45294
U45293
U12979
U12991
U13024
U45302
U45300
U45301
U45310
U06JH107
U06MT142
U45309
U06MT143
U06JH106
U45303
U06JH88
U06JH87
U06JH86
U06JH89
U45312
U06MT135
U45313
U45314
LOCATION APPROXIMATE
LOC APPROX
4WD
19
20
21
22
23
24
25
26
27
28
29
30
31
32
33
34
35
36