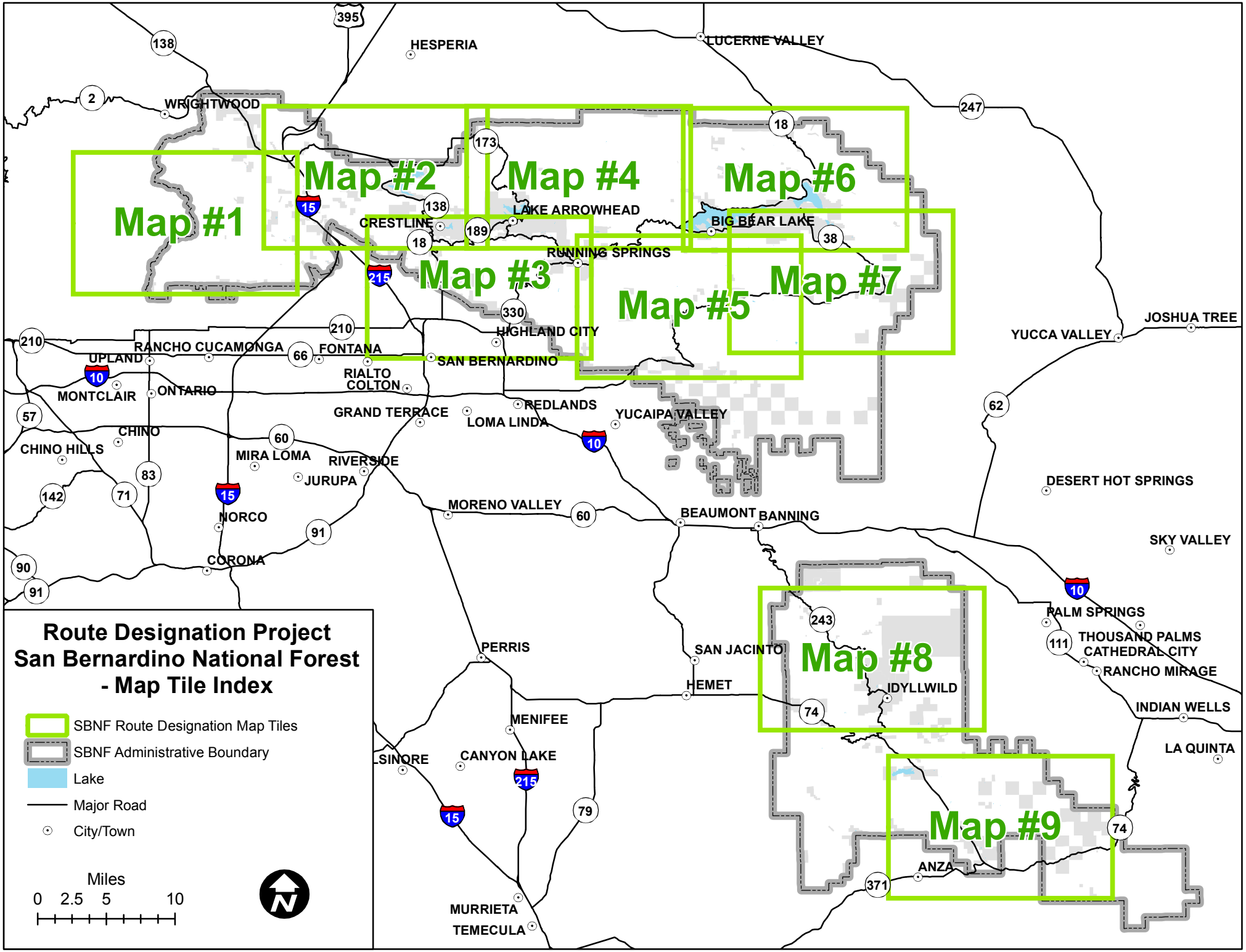
Route Designation Project
San Bernardino National Forest
- Map Tile Index
SBNF Route Designation Map Tiles
SBNF Administrative Boundary
Lake
Major Road
City/Town
Miles
0 2.5 5 10
Map #1
Map #2
Map #3
Map #4
Map #5
Map #6
Map #7
Map #8
Map #9
HESPERIA
LUCERNE VALLEY
WRIGHTWOOD
CRESTLINE
LAKE ARROWHEAD
BIG BEAR LAKE
RUNNING SPRINGS
HIGHLAND CITY
SAN BERNARDINO
RANCHO CUCAMONGA
FONTANA
UPLAND
RIALTO
COLTON
MONTCLAIR
ONTARIO
GRAND TERRACE
REDLANDS
LOMA LINDA
YUCAIPA VALLEY
YUCCA VALLEY
JOSHUA TREE
CHINO
CHINO HILLS
MIRA LOMA
RIVERSIDE
JURUPA
NORCO
CORONA
MORENO VALLEY
BEAUMONT
BANNING
DESERT HOT SPRINGS
SKY VALLEY
PALM SPRINGS
THOUSAND PALMS
CATHEDRAL CITY
RANCHO MIRAGE
INDIAN WELLS
LA QUINTA
PERRIS
SAN JACINTO
HEMET
IDYLLWILD
MENIFEE
CANYON LAKE
SINORE
MURRIETA
TEMECULA
ANZA

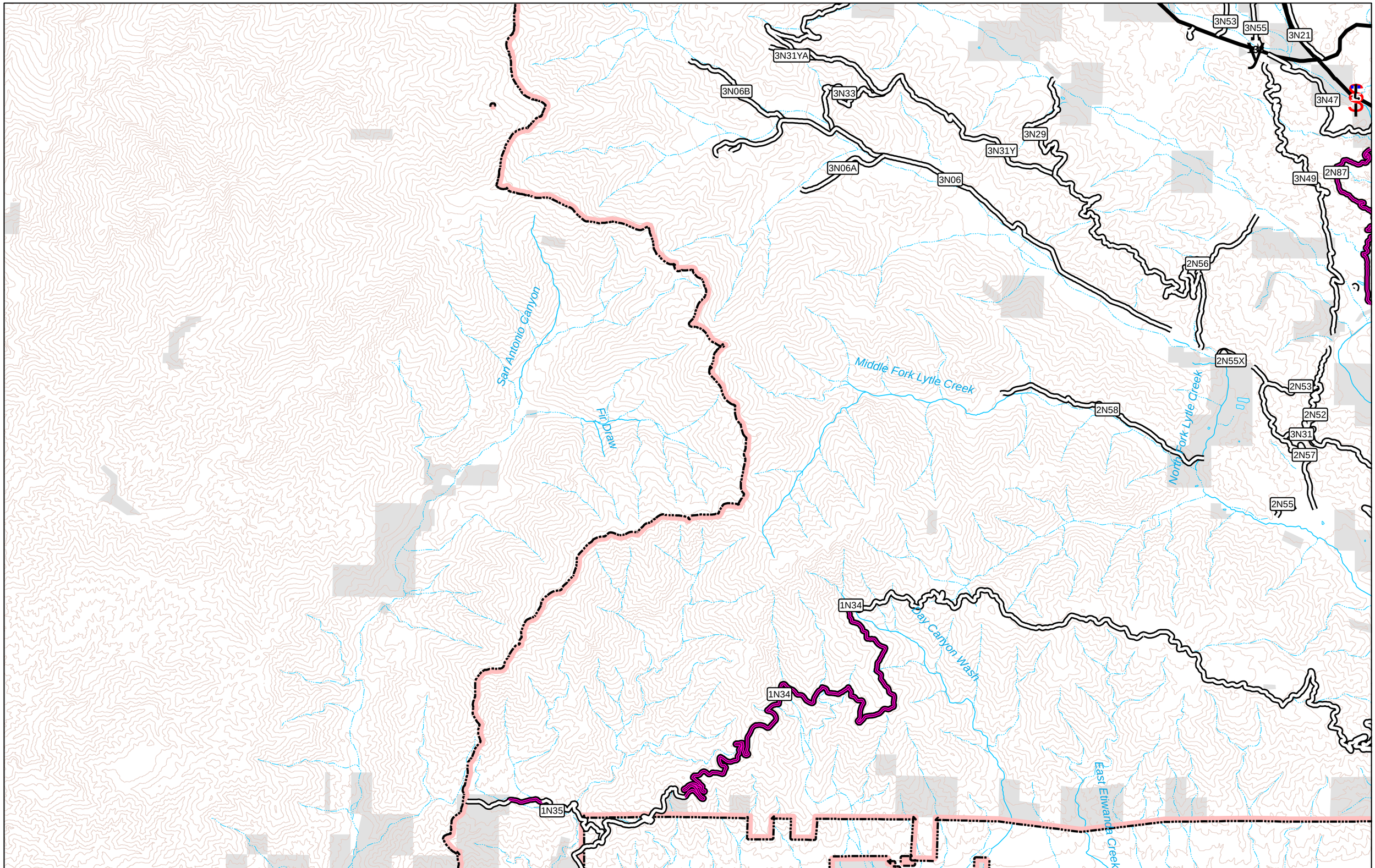

0 0.5 1 2 Miles

Map Created: August 2008
San Bernardino National Forest
GIS Shop

C:\WorkSpace\Projects2008\RouteDesignation\Final\changes_63360_20080808.mxd

The U.S. Forest Service uses the most current and complete data available. GIS data and product accuracy may vary. Using GIS data and products for purposes other than those intended may yield inaccurate or misleading results. They may be developed from sources of differing accuracy, accurate only at certain scales, based on modeling or interpretation, incomplete while being created or revised, etc. The Forest Service reserves the right to correct, update, modify, or replace GIS data without notification. Using GIS products for purposes other than those for which they were intended may yield inaccurate or misleading results. Map for planning use only.

MAP 1 - SBNF Route Designation - Alternative 4

- New Construction
- Add Non-Highway Legal Use
- Add Unauthorized Route
- Change to Administrative Use
- Remove Non-Highway Legal Use
- Decommission System Route
- Restore Unclassified Route
- Existing Non-Highway Legal Route
- Existing Highway Legal System Route
- Major Road
- City/Town
- Stream
- Intermittent Stream
- 200ft contour
- SBNF Administrative Boundary

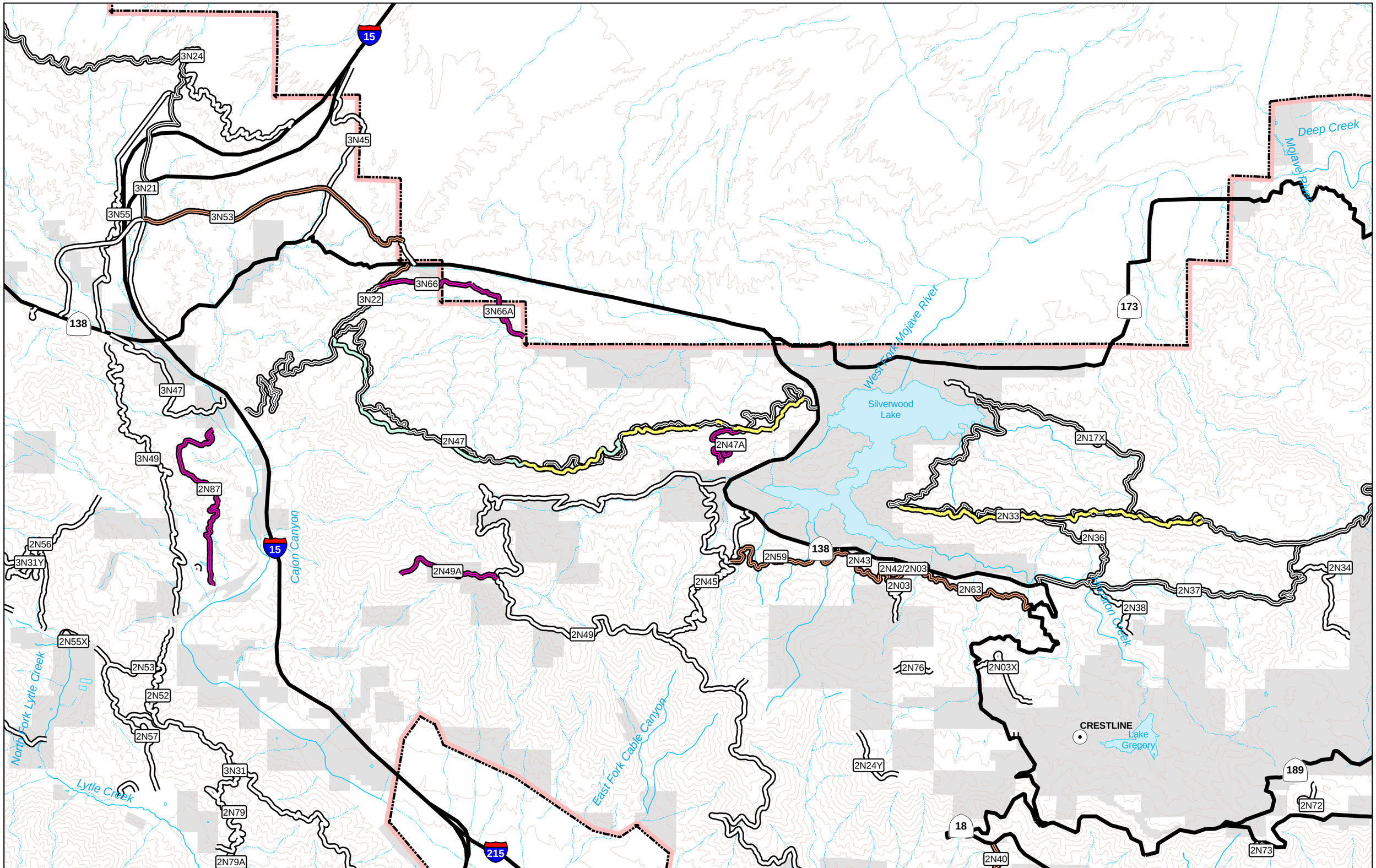

0 0.5 1 2 Miles

Map Created: August 2008
San Bernardino National Forest
GIS Shop

C:\WorkSpace\Projects2008\RouteDesignation\Final\changes_63360_20080808.mxd

The U.S. Forest Service uses the most current and complete data available. GIS data and product accuracy may vary. Using GIS data and products for purposes other than those intended may yield inaccurate or misleading results. They may be developed from sources of differing accuracy, accurate only at certain scales, based on modeling or interpretation, incomplete while being created or revised, etc. The Forest Service reserves the right to correct, update, modify, or replace GIS data without notification. Using GIS products for purposes other than those for which they were intended may yield inaccurate or misleading results. Map for planning use only.

MAP 2 - SBNF Route Designation - Alternative 4

- New Construction
- Add Non-Highway Legal Use
- Add Unauthorized Route
- Change to Administrative Use
- Remove Non-Highway Legal Use
- Decommission System Route
- Restore Unclassified Route
- Existing Non-Highway Legal Route
- Existing Highway Legal System Route
- Major Road
- City/Town
- Stream
- Intermittent Stream
- 200ft contour
- SBNF Administrative Boundary

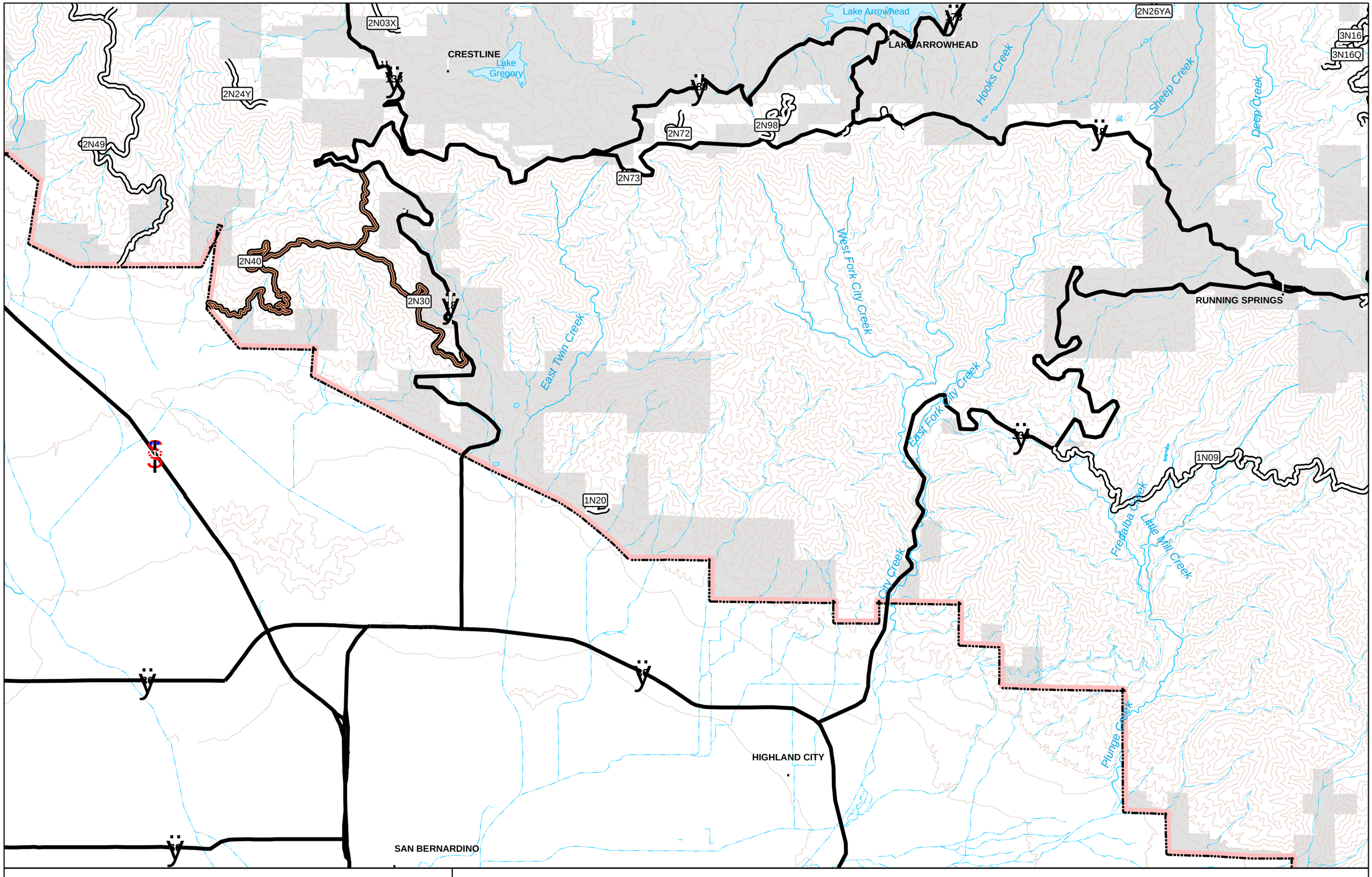

0 0.5 1 2 Miles

Map Created: August 2008
San Bernardino National Forest
GIS Shop

C:\WorkSpace\Projects2008\RouteDesignation\Final\changes_63360_20080808.mxd

The U.S. Forest Service uses the most current and complete data available. GIS data and product accuracy may vary. Using GIS data and products for purposes other than those intended may yield inaccurate or misleading results. They may be developed from sources of differing accuracy, accurate only at certain scales, based on modeling or interpretation, incomplete while being created or revised, etc. The Forest Service reserves the right to correct, update, modify, or replace GIS data without notification. Using GIS products for purposes other than those for which they were intended may yield inaccurate or misleading results. Map for planning use only.

MAP 3 - SBNF Route Designation - Alternative 4

- New Construction
- Add Non-Highway Legal Use
- Add Unauthorized Route
- Change to Administrative Use
- Remove Non-Highway Legal Use
- Decommission System Route
- Restore Unclassified Route
- Existing Non-Highway Legal Route
- Existing Highway Legal System Route
- Major Road
- City/Town
- Stream
- Intermittent Stream
- 200ft contour
- SBNF Administrative Boundary

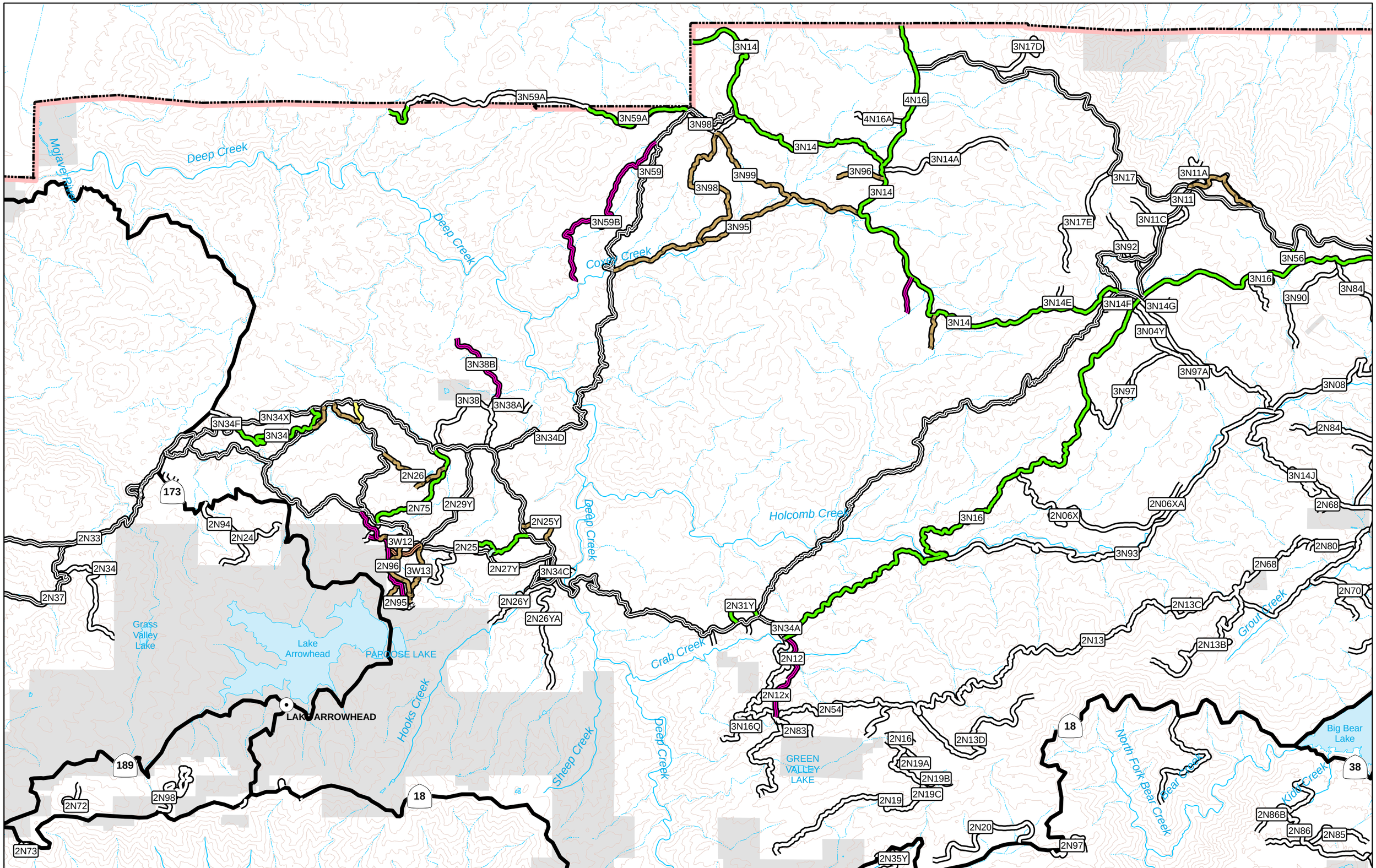

0 0.5 1 2 Miles

Map Created: August 2008
San Bernardino National Forest
GIS Shop

C:\WorkSpace\Projects2008\RouteDesignation\Final\changes_63360_20080808.mxd

The U.S. Forest Service uses the most current and complete data available. GIS data and product accuracy may vary. Using GIS data and products for purposes other than those intended may yield inaccurate or misleading results. They may be developed from sources of differing accuracy, accurate only at certain scales, based on modeling or interpretation, incomplete while being created or revised, etc. The Forest Service reserves the right to correct, update, modify, or replace GIS data without notification. Using GIS products for purposes other than those for which they were intended may yield inaccurate or misleading results. Map for planning use only.

MAP 4 - SBNF Route Designation - Alternative 4

- New Construction
- Add Non-Highway Legal Use
- Add Unauthorized Route
- Change to Administrative Use
- Remove Non-Highway Legal Use
- Decommission System Route
- Restore Unclassified Route
- Existing Non-Highway Legal Route
- Existing Highway Legal System Route
- Major Road
- City/Town
- Stream
- Intermittent Stream
- 200ft contour
- SBNF Administrative Boundary

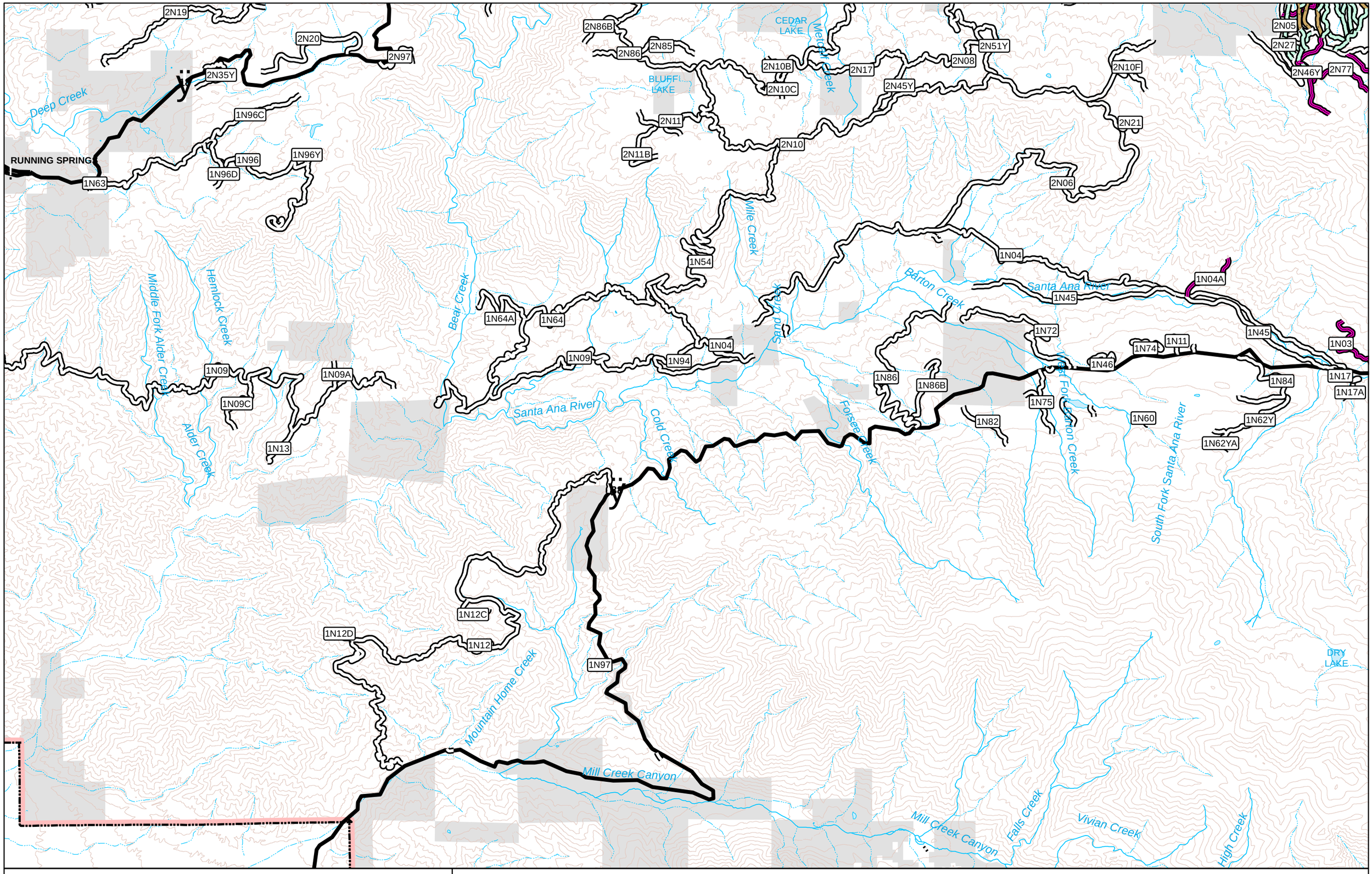

0 0.5 1 2 Miles

Map Created: August 2008
San Bernardino National Forest
GIS Shop

C:\WorkSpace\Projects2008\RouteDesignation\Final\changes_63360_20080808.mxd

The U.S. Forest Service uses the most current and complete data available. GIS data and product accuracy may vary. Using GIS data and products for purposes other than those intended may yield inaccurate or misleading results. They may be developed from sources of differing accuracy, accurate only at certain scales, based on modeling or interpretation, incomplete while being created or revised, etc. The Forest Service reserves the right to correct, update, modify, or replace GIS data without notification. Using GIS products for purposes other than those for which they were intended may yield inaccurate or misleading results. Map for planning use only.

MAP 5 - SBNF Route Designation - Alternative 4

- New Construction
- Add Non-Highway Legal Use
- Add Unauthorized Route
- Change to Administrative Use
- Remove Non-Highway Legal Use
- Decommission System Route
- Restore Unclassified Route
- Existing Non-Highway Legal Route
- Existing Highway Legal System Route
- Major Road
- City/Town
- Stream
- Intermittent Stream
- 200ft contour
- SBNF Administrative Boundary

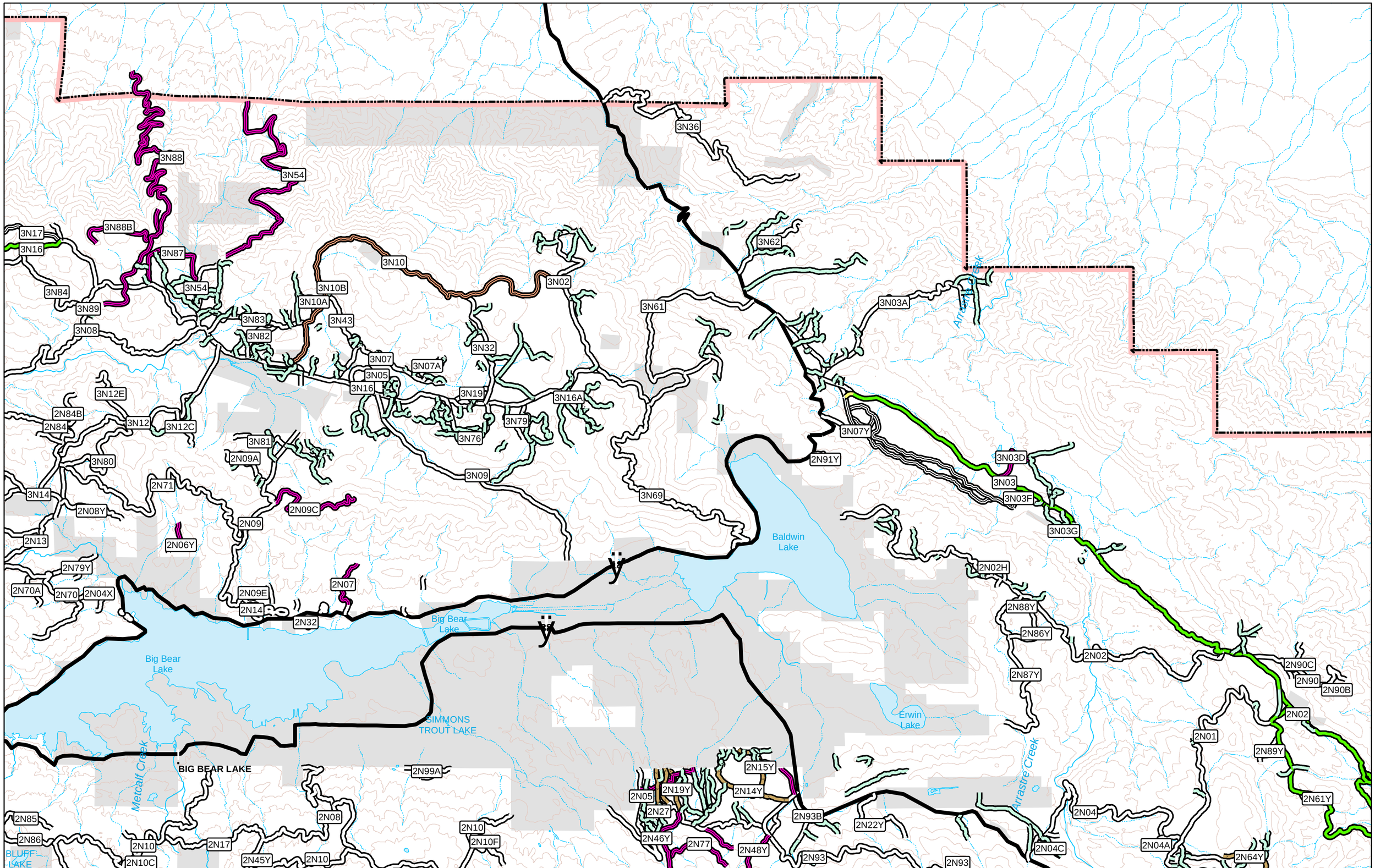

0 0.5 1 2 Miles

Map Created: August 2008
San Bernardino National Forest
GIS Shop

C:\WorkSpace\Projects2008\RouteDesignation\Final\changes_63360_20080808.mxd

The U.S. Forest Service uses the most current and complete data available. GIS data and product accuracy may vary. Using GIS data and products for purposes other than those intended may yield inaccurate or misleading results. They may be developed from sources of differing accuracy, accurate only at certain scales, based on modeling or interpretation, incomplete while being created or revised, etc. The Forest Service reserves the right to correct, update, modify, or replace GIS data without notification. Using GIS products for purposes other than those for which they were intended may yield inaccurate or misleading results. Map for planning use only.

MAP 6 - SBNF Route Designation - Alternative 4

- New Construction
- Add Non-Highway Legal Use
- Add Unauthorized Route
- Change to Administrative Use
- Remove Non-Highway Legal Use
- Decommission System Route
- Restore Unclassified Route
- Existing Non-Highway Legal Route
- Existing Highway Legal System Route
- Major Road
- City/Town
- Stream
- Intermittent Stream
- 200ft contour
- SBNF Administrative Boundary

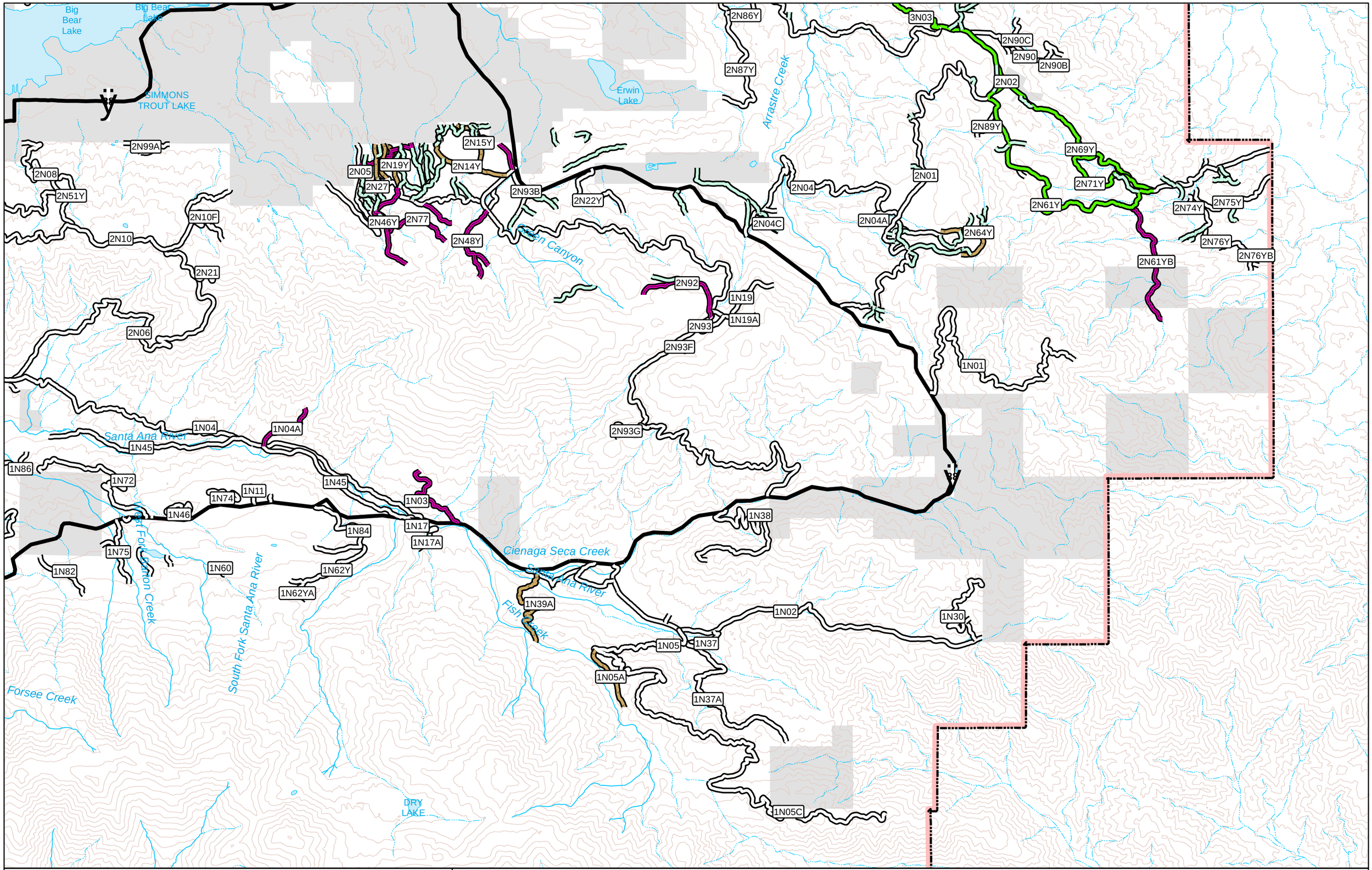

0 0.5 1 2 Miles

Map Created: August 2008
San Bernardino National Forest
GIS Shop

C:\WorkSpace\Projects2008\RouteDesignation\Final\changes_63360_20080808.mxd

The U.S. Forest Service uses the most current and complete data available. GIS data and product accuracy may vary. Using GIS data and products for purposes other than those intended may yield inaccurate or misleading results. They may be developed from sources of differing accuracy, accurate only at certain scales, based on modeling or interpretation, incomplete while being created or revised, etc. The Forest Service reserves the right to correct, update, modify, or replace GIS data without notification. Using GIS products for purposes other than those for which they were intended may yield inaccurate or misleading results. Map for planning use only.

MAP 7 - SBNF Route Designation - Alternative 4

- New Construction
- Add Non-Highway Legal Use
- Add Unauthorized Route
- Change to Administrative Use
- Remove Non-Highway Legal Use
- Decommission System Route
- Restore Unclassified Route
- Existing Non-Highway Legal Route
- Existing Highway Legal System Route
- Major Road
- City/Town
- Stream
- Intermittent Stream
- 200ft contour
- SBNF Administrative Boundary

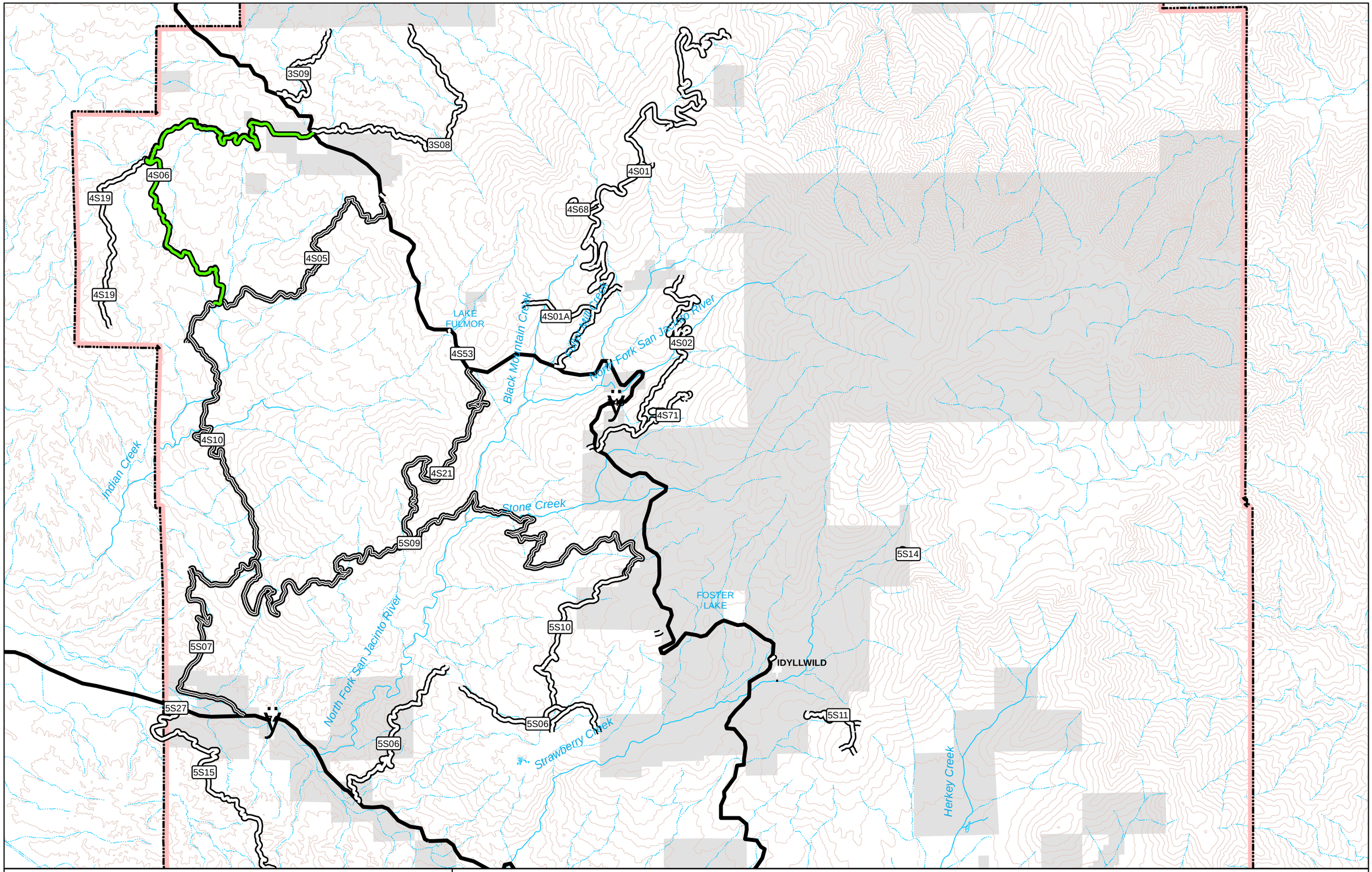

0 0.5 1 2 Miles

Map Created: August 2008
San Bernardino National Forest
GIS Shop

C:\WorkSpace\Projects2008\RouteDesignation\Final\changes_63360_20080808.mxd

The U.S. Forest Service uses the most current and complete data available. GIS data and product accuracy may vary. Using GIS data and products for purposes other than those intended may yield inaccurate or misleading results. They may be developed from sources of differing accuracy, accurate only at certain scales, based on modeling or interpretation, incomplete while being created or revised, etc. The Forest Service reserves the right to correct, update, modify, or replace GIS data without notification. Using GIS products for purposes other than those for which they were intended may yield inaccurate or misleading results. Map for planning use only.

MAP 8 - SBNF Route Designation - Alternative 4

- New Construction
- Add Non-Highway Legal Use
- Add Unauthorized Route
- Change to Administrative Use
- Remove Non-Highway Legal Use
- Decommission System Route
- Restore Unclassified Route
- Existing Non-Highway Legal Route
- Existing Highway Legal System Route
- Major Road
- City/Town
- Stream
- Intermittent Stream
- 200ft contour
- SBNF Administrative Boundary

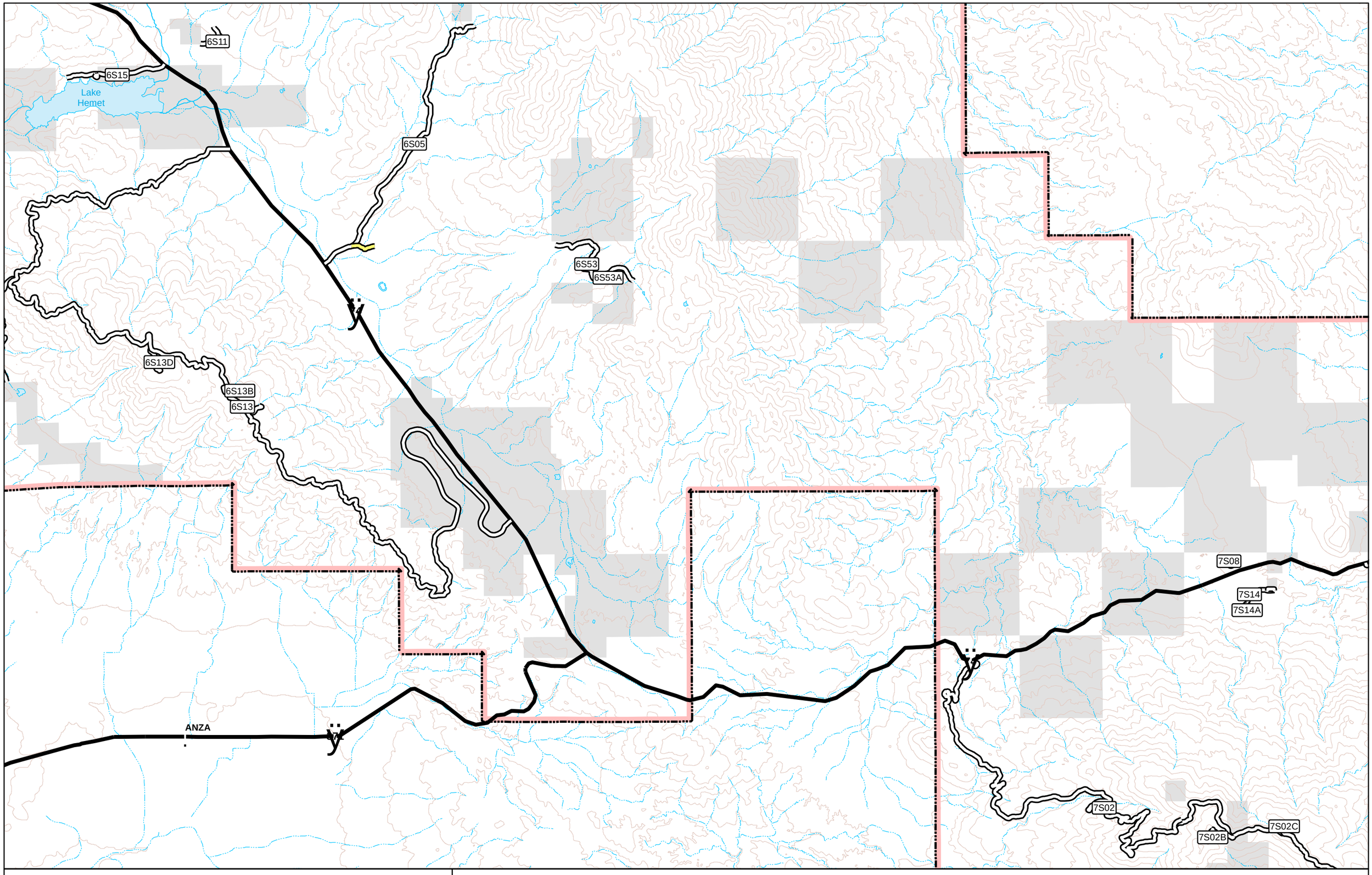

0 0.5 1 2 Miles

Map Created: August 2008
San Bernardino National Forest
GIS Shop

C:\WorkSpace\Projects2008\RouteDesignation\Final\changes_63360_20080808.mxd

The U.S. Forest Service uses the most current and complete data available. GIS data and product accuracy may vary. Using GIS data and products for purposes other than those intended may yield inaccurate or misleading results. They may be developed from sources of differing accuracy, accurate only at certain scales, based on modeling or interpretation, incomplete while being created or revised, etc. The Forest Service reserves the right to correct, update, modify, or replace GIS data without notification. Using GIS products for purposes other than those for which they were intended may yield inaccurate or misleading results. Map for planning use only.

MAP 9 - SBNF Route Designation - Alternative 4

- New Construction
- Add Non-Highway Legal Use
- Add Unauthorized Route
- Change to Administrative Use
- Remove Non-Highway Legal Use
- Decommission System Route
- Restore Unclassified Route
- Existing Non-Highway Legal Route
- Existing Highway Legal System Route
- Major Road
- City/Town
- Stream
- Intermittent Stream
- 200ft contour
- SBNF Administrative Boundary