MAP TILE INDEX

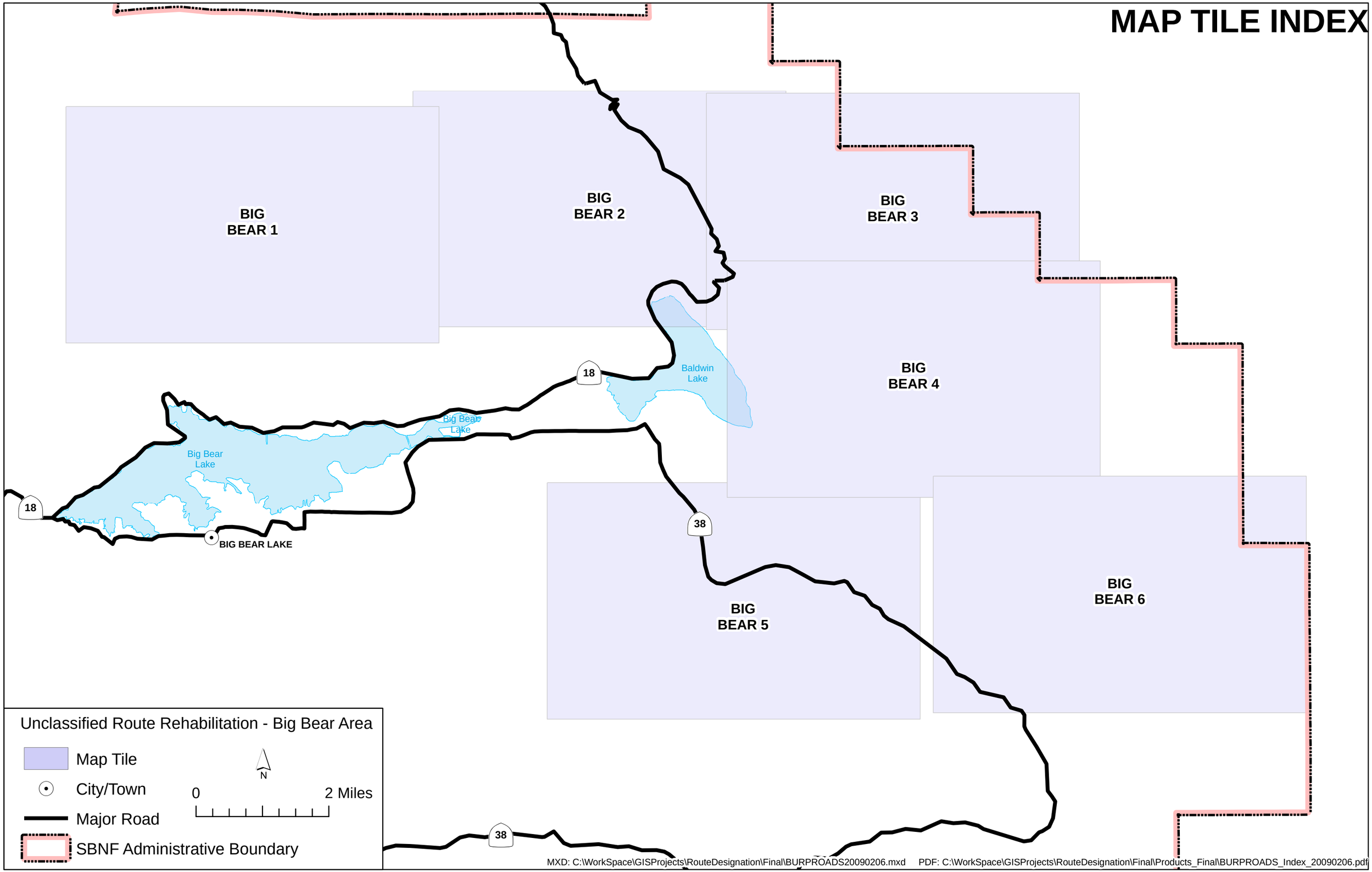

MXD: C:\WorkSpace\GISProjects\RouteDesignation\Final\BURPROADS20090206.mxd PDF: C:\WorkSpace\GISProjects\RouteDesignation\Final\Products_Final\BURPROADS_Index_20090206.pdf

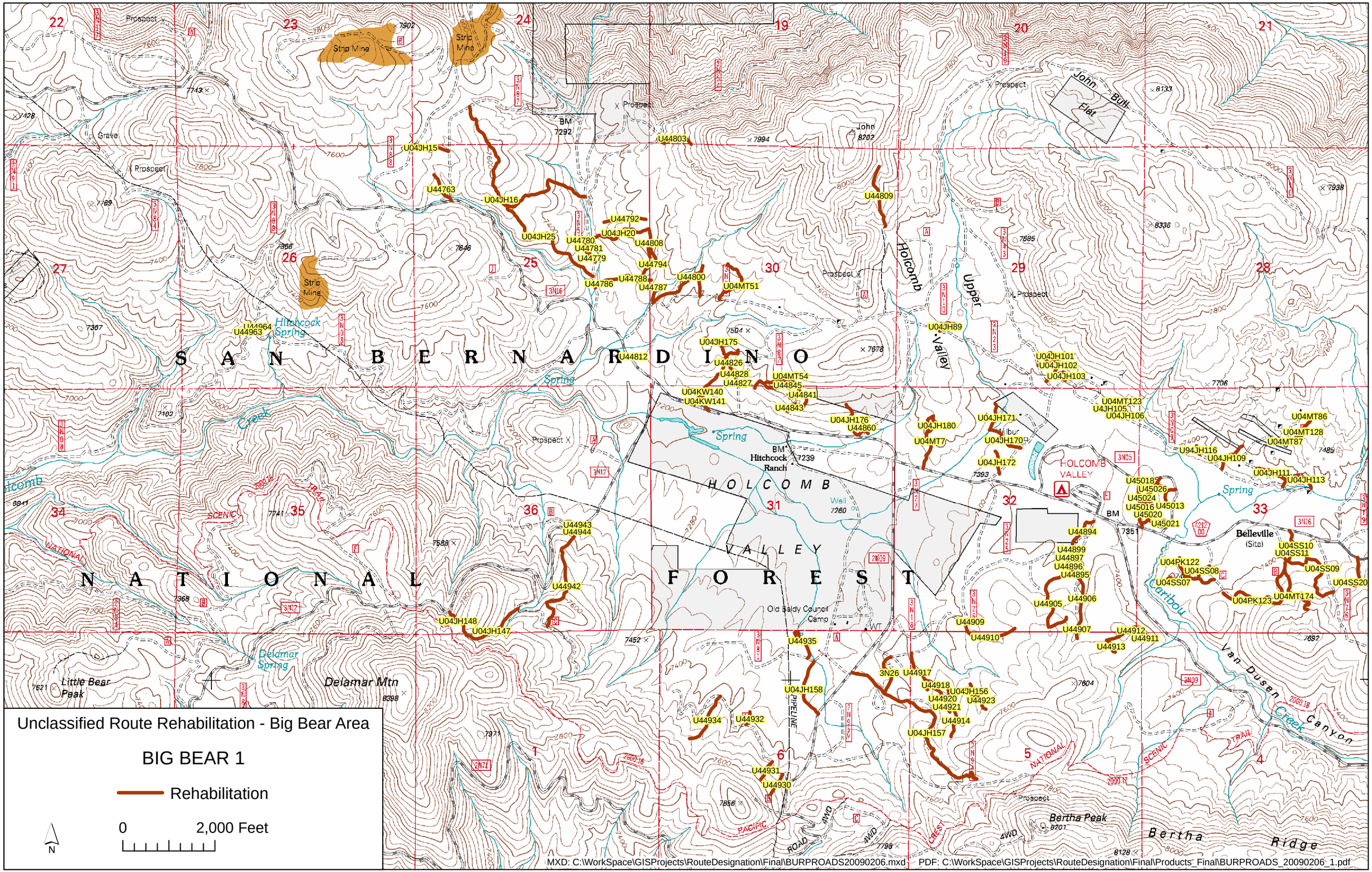
Unclassified Route Rehabilitation - Big Bear Area
BIG BEAR 1
Rehabilitation
0
2,000 Feet
N
SAN BERNARDINO
NATIONAL
FOREST
HOLCOMB
VALLEY
Strip Mine
Hitchcock Spring
Delamar Spring
Delamar Mtn
Little Bear Peak
Hitchcock Ranch
Old Baldy Council Camp
Holcomb Valley
Upper
Holcomb
John Bull Flat
Belleville (Site)
Bertha Peak
Bertha Ridge
Van Dusen Canyon
Caribou Creek
Spring
Creek
Prospect
Grave
U04JH15
U44763
U04JH16
U04JH25
U44780
U44781
U44779
U44792
U04JH20
U44808
U44794
U44786
U44788
U44787
U44800
U04MT51
U44803
U44809
U04JH89
U44964
U44963
U44812
U04JH175
U44826
U44828
U44827
U04MT54
U44845
U44841
U44843
U04KW140
U04KW141
U04JH176
U44860
U04JH180
U04MT7
U04JH171
U04JH170
U04JH172
U04JH101
U04JH102
U04JH103
U04MT123
U4JH105
U04JH106
U04MT86
U04MT128
U04MT87
U94JH116
U04JH109
U04JH111
U04JH113
U45018
U45026
U45024
U45016
U45013
U45020
U45021
U44894
U44899
U44897
U44896
U44895
U44905
U44906
U44907
U44909
U44910
U44912
U44911
U44913
U04SS10
U04SS11
U04SS09
U04SS20
U04PK122
U04SS08
U04SS07
U04PK123
U04MT174
U44943
U44944
U44942
U04JH148
U04JH147
U44935
U04JH158
3N26
U44917
U44918
U04JH156
U44920
U44921
U44923
U44914
U04JH157
U44934
U44932
U44931
U44930
PIPELINE
PACIFIC
ROAD
4WD
CREST
NATIONAL
SCENIC
TRAIL
MXD: C:\WorkSpace\GISProjects\RouteDesignation\Final\BURPROADS20090206.mxd
PDF: C:\WorkSpace\GISProjects\RouteDesignation\Final\Products_Final\BURPROADS_20090206_1.pdf

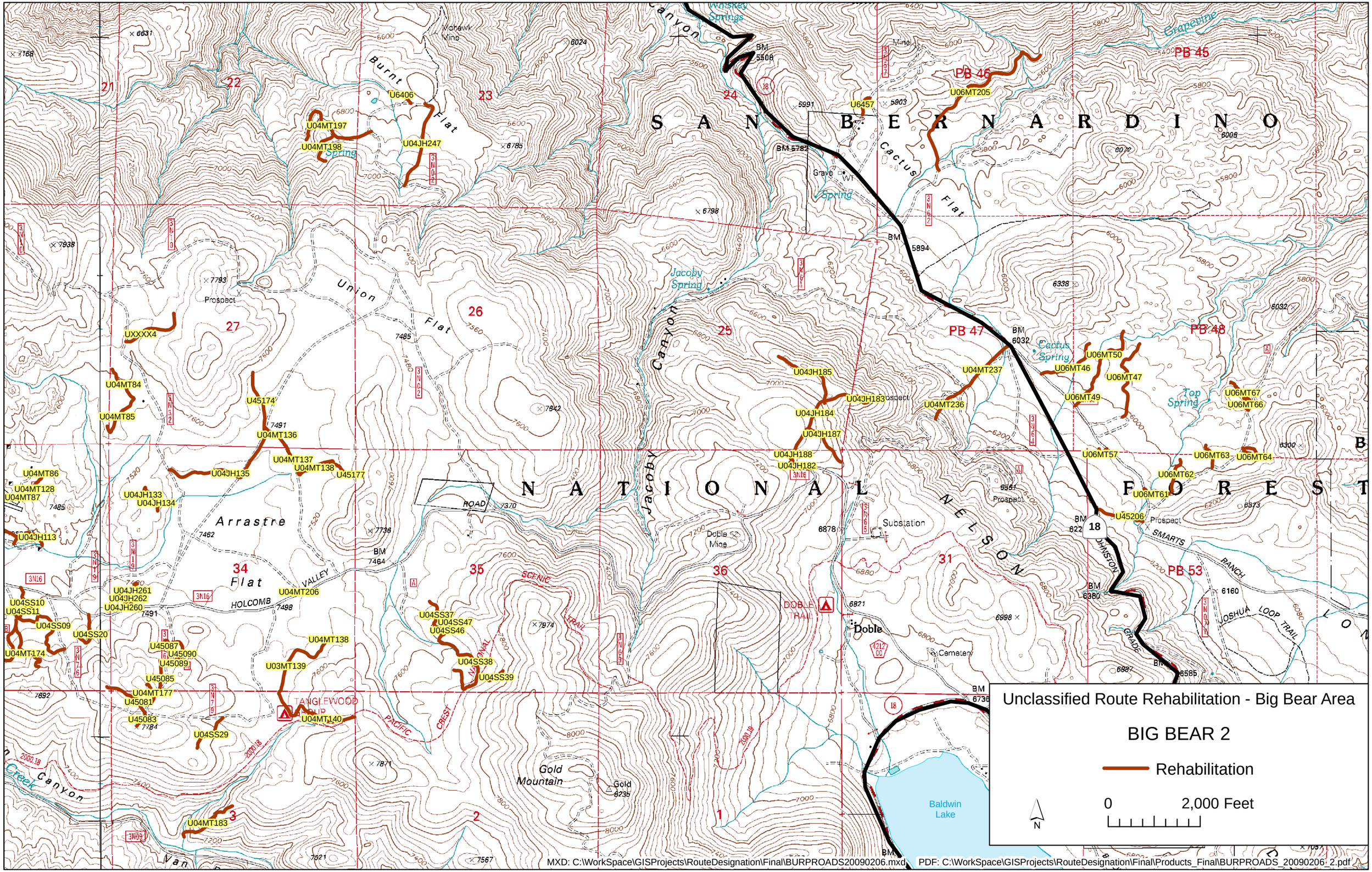
Unclassified Route Rehabilitation - Big Bear Area
BIG BEAR 2
Rehabilitation
0
2,000 Feet
N
S A N B E R N A R D I N O
N A T I O N A L F O R E S T
Burnt Flat
Union Flat
Arrastre Flat
Jacoby Canyon
Cactus Flat
Whiskey Springs
Jacoby Spring
Cactus Spring
Top Spring
Grapevine
Doble
Doble Mine
Substation
Cemetery
Gold Mountain
Baldwin Lake
Prospect
Mohawk Mine
Grave
Spring
HOLCOMB VALLEY ROAD
SCENIC TRAIL
PACIFIC CREST NATIONAL
TANGLEWOOD GRADE
DOBLE TRAIL
NELSON
SMARTS RANCH
JOSHUA LOOP TRAIL
PB 45
PB 46
PB 47
PB 48
PB 53
U6406
U04MT197
U04MT198
U04JH247
U6457
U06MT205
UXXXX4
U04MT84
U04MT85
U45174
U04MT136
U04MT137
U04MT138
U45177
U04JH135
U04MT86
U04MT128
U04MT87
U04JH133
U04JH134
U04JH113
U04JH261
U04JH262
U04JH260
U04MT206
U04SS10
U04SS11
U04SS09
U04SS20
U04MT174
U45087
U45090
U45089
U45085
U04MT177
U45081
U45083
U04SS29
U04MT138
U03MT139
U04MT140
U04SS37
U04SS47
U04SS46
U04SS38
U04SS39
U04MT183
U04JH185
U04JH183
U04JH184
U04JH187
U04JH188
U04JH182
U04MT237
U04MT236
U06MT50
U06MT46
U06MT47
U06MT49
U06MT67
U06MT66
U06MT57
U06MT63
U06MT64
U06MT62
U06MT61
U45206
MXD: C:\WorkSpace\GISProjects\RouteDesignation\Final\BURPROADS20090206.mxd
PDF: C:\WorkSpace\GISProjects\RouteDesignation\Final\Products_Final\BURPROADS_20090206_2.pdf

MXD: C:\WorkSpace\GISProjects\RouteDesignation\Final\BURPROADS20090206.mxd PDF: C:\WorkSpace\GISProjects\RouteDesignation\Final\Products_Final\BURPROADS_20090206_3.pdf

Unclassified Route Rehabilitation - Big Bear Area

BIG BEAR 3

Rehabilitation

0 2,000 Feet

N

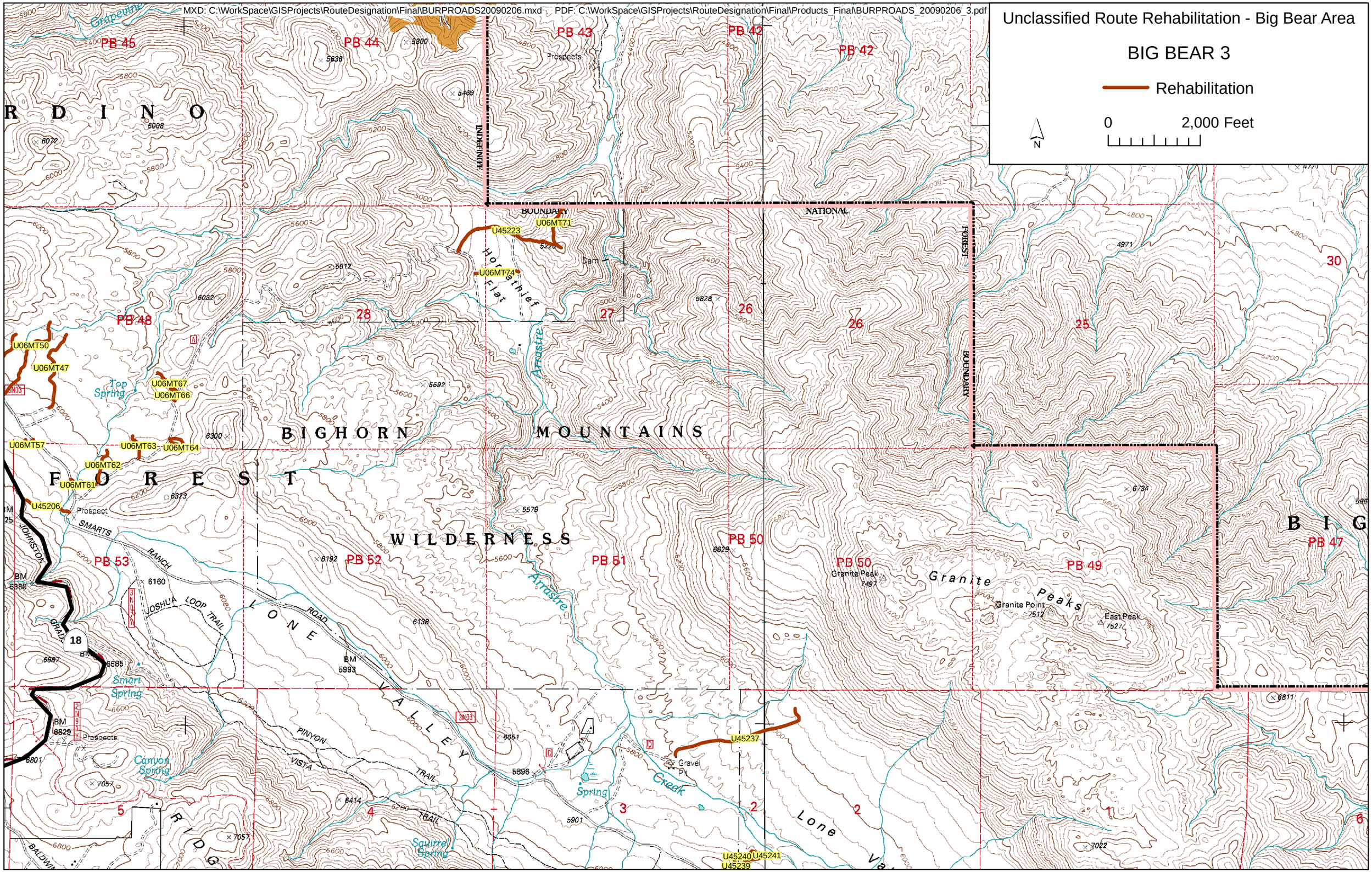

Unclassified Route Rehabilitation - Big Bear Area

BIG BEAR 4

Rehabilitation

0 2,000 Feet

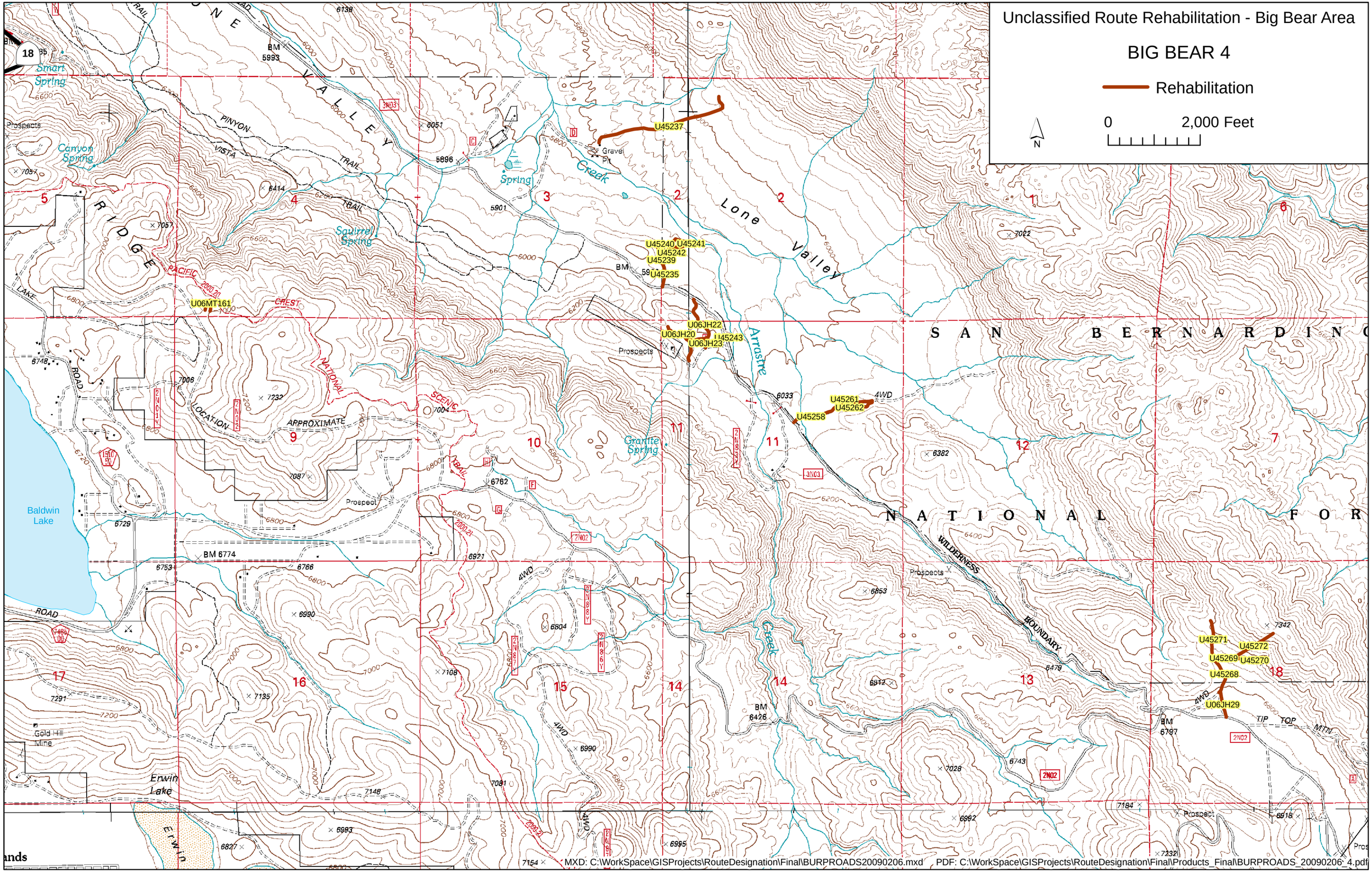

MXD: C:\WorkSpace\GISProjects\RouteDesignation\Final\BURPROADS20090206.mxd PDF: C:\WorkSpace\GISProjects\RouteDesignation\Final\Products_Final\BURPROADS_20090206_4.pdf

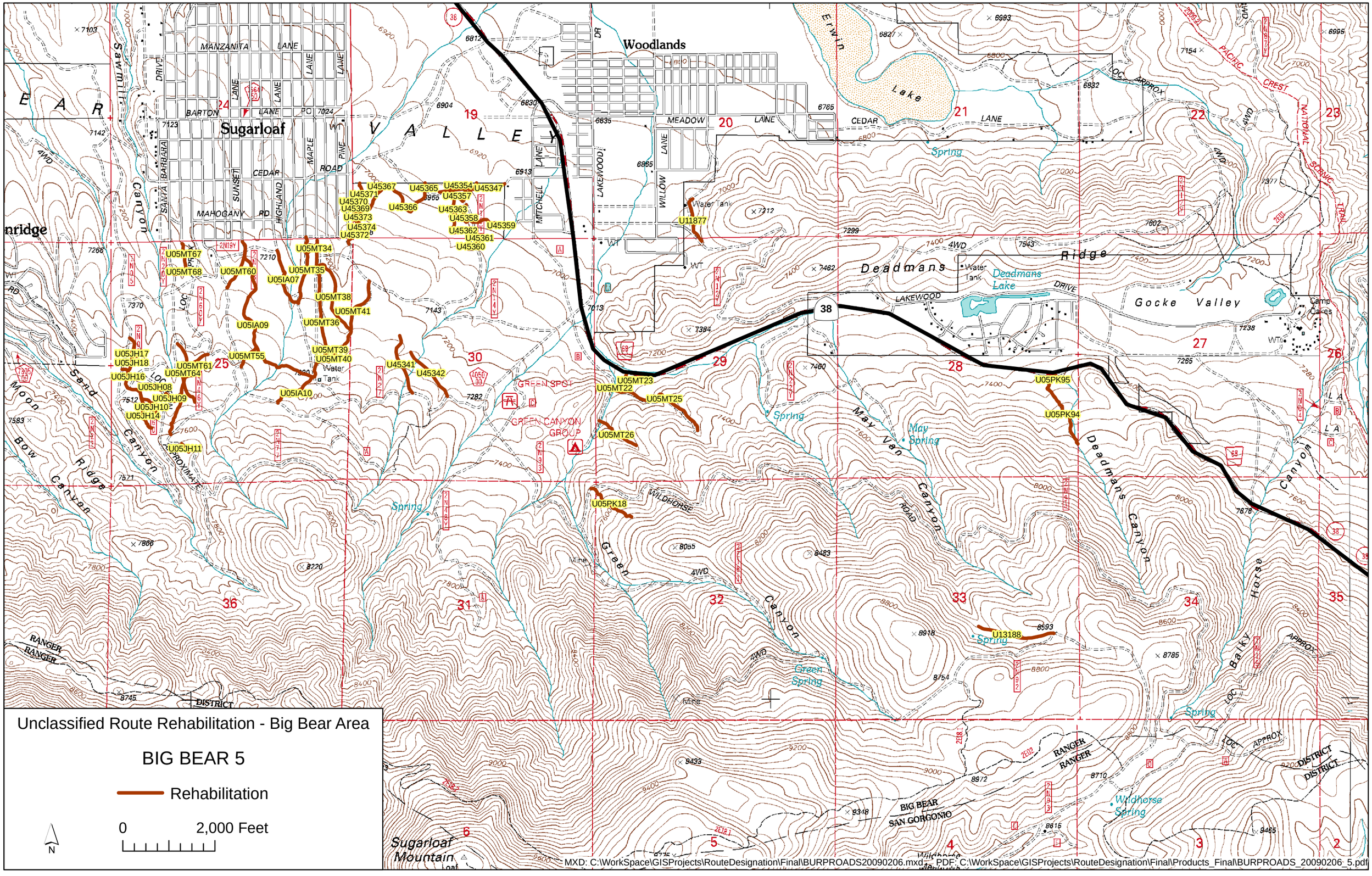

MXD: C:\WorkSpace\GISProjects\RouteDesignation\Final\BURPROADS20090206.mxd PDF: C:\WorkSpace\GISProjects\RouteDesignation\Final\Products_Final\BURPROADS_20090206_5.pdf

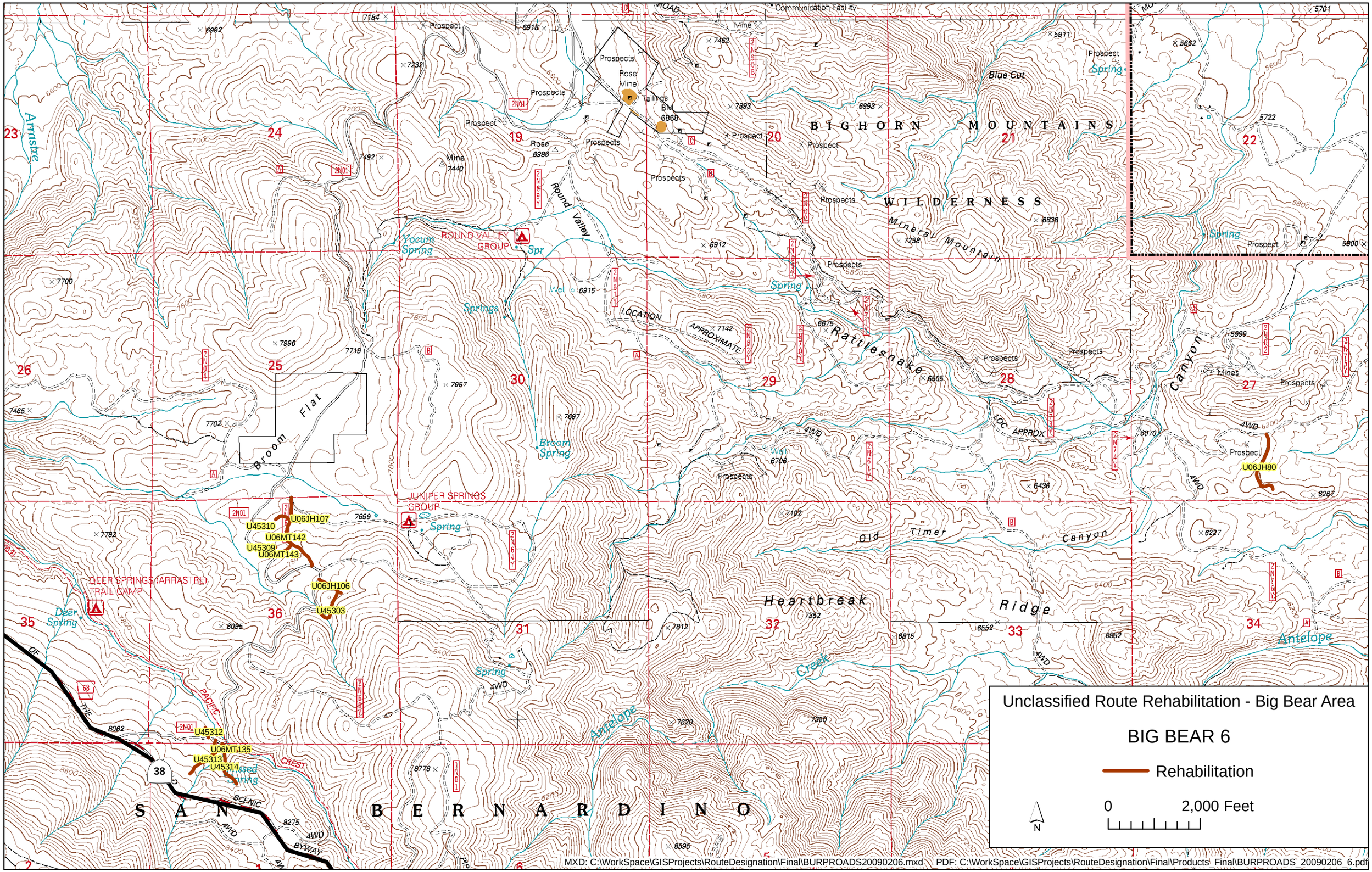
Unclassified Route Rehabilitation - Big Bear Area
BIG BEAR 6
Rehabilitation
0
2,000 Feet
N
BIGHORN MOUNTAINS WILDERNESS
SAN BERNARDINO
Round Valley
Rattlesnake Canyon
Heartbreak Ridge
Old Timer Canyon
Mineral Mountain
Blue Cut
Antelope Creek
Broom Flat
Arrastre
Yocum Spring
Broom Spring
Deer Spring
Antelope
ROUND VALLEY GROUP
JUNIPER SPRINGS GROUP
DEER SPRINGS (ARRASTRE) TRAIL CAMP
Rose Mine
Communication Facility
U06JH80
U06JH107
U45310
U06MT142
U45309
U06MT143
U06JH106
U45303
U45312
U06MT135
U45313
U45314
MXD: C:\WorkSpace\GISProjects\RouteDesignation\Final\BURPROADS20090206.mxd
PDF: C:\WorkSpace\GISProjects\RouteDesignation\Final\Products_Final\BURPROADS_20090206_6.pdf