

Recreation Fee Areas & Sites Ballinger Canyon



Mt. Pinos Ranger District
Los Padres National Forest

High Impact Recreation Area

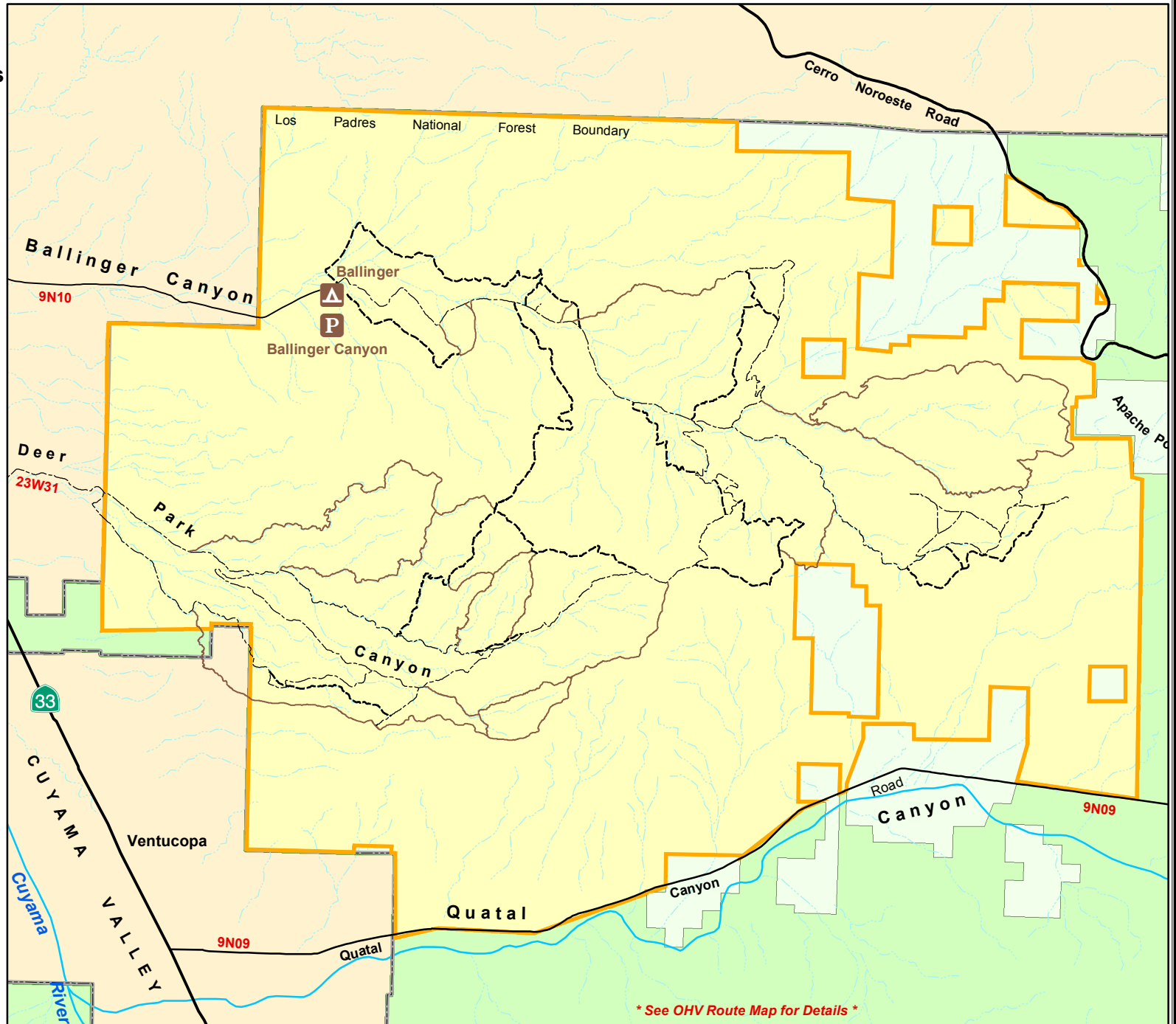
Persons recreating in this fee area must display an Adventure Pass or Interagency Pass on their parked vehicles

Designated Fee Site

Parked vehicles must display an Adventure Pass or Interagency Pass

-  Campground
-  Parking / Staging Area

-  All Terrain Vehicle
-  Hiker/Pedestrian, Pack & Saddle
-  Motorcycle
-  Major Highways
-  Major Streams
-  Los Padres NF District Boundary
-  Los Padres NF Boundary
-  Non-National Forest Land
-  National Forest Land



* See OHV Route Map for Details *

The USDA Forest Service uses the most current & complete data available. GIS data and product accuracy may vary. Using GIS products for purposes other than those for which they were intended may yield inaccurate or misleading results. The USDA Forest Service reserves the right to correct, update, modify, or replace GIS products without notification.

