



# Silver Fork Campground

## Eldorado National Forest



**District:** Placerville Ranger District

**Location:** 32.5 miles east of Placerville on Highway 50 and 8 miles south of Kyburz on Silver Fork Road.  
(See map on back side).

### Campground Information

Total Number Of Units	Tent Units (Spur Length 25' - 40')	Tent, Trailer Or R.V. Units (Spur Length 40' - 65')	Double Units	Accessibility		Fee
				Units	Toilets	
35	Sites 2-4, 19, 25, 27, 31, 33	Sites 1, 5-9, 12-16, 20-22, 24, 26, 28-30, 32, 34, 35	Sites 10, 11, 18, 23	See Map	One See Map	Yes

### Campground Facilities

Vault Or Flush Toilets	Dump Station Nearby	Showers	Piped Water	Hook-Ups	Picnic Tables	Grills	Fire Rings
Vault	No	No	Yes	No	Yes	Yes	Yes

#### Activities/Facilities Within 5 Miles

- ◆ Swimming
- ◆ Fishing
- ◆ Picnicking
- ◆ Hiking in Caples Creek area

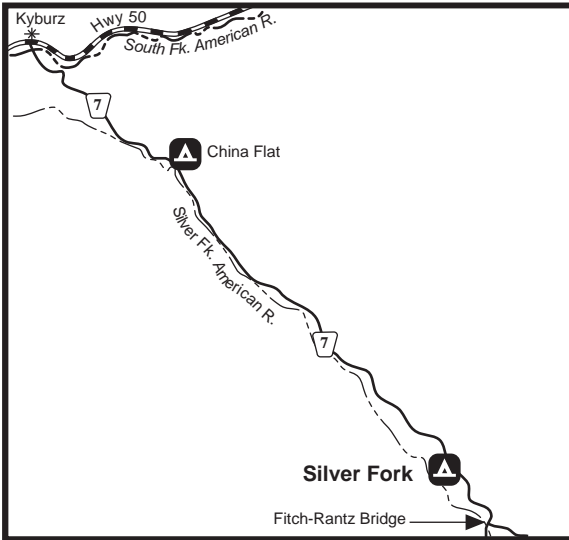
USDA is an equal opportunity provider and employer.

#### Things You Should Know

- ◆ **No Reservations.** Sites are available on a first-come, first-served basis.
- ◆ **CAUTION:** There are bears in the area. Please keep all foods, soaps, and garbage contained.
- ◆ The campground is generally open between Memorial Day and Labor Day weekends. These dates are affected by snowfall.
- ◆ Interagency Senior and Access passes are accepted for single family units.
- ◆ The campground is at about 5,600' elevation.
- ◆ Single units are limited to 1 vehicle and 6 people per site. An additional fee will be charged for an extra vehicle if the parking spur will accommodate it.
- ◆ Please check with the campground attendant or entrance board before setting up your camp.
- ◆ Please keep family pets on a leash at all times.
- ◆ Please use the stove or fire ring provided and make sure your fire is dead out before leaving. Use only water, not soil.
- ◆ Use only dead and down wood for your campfires.
- ◆ Check out time is 1:00 p.m.








**Centennial 1910 - 2010 "100 Years Of Discovering Forest Treasures"**



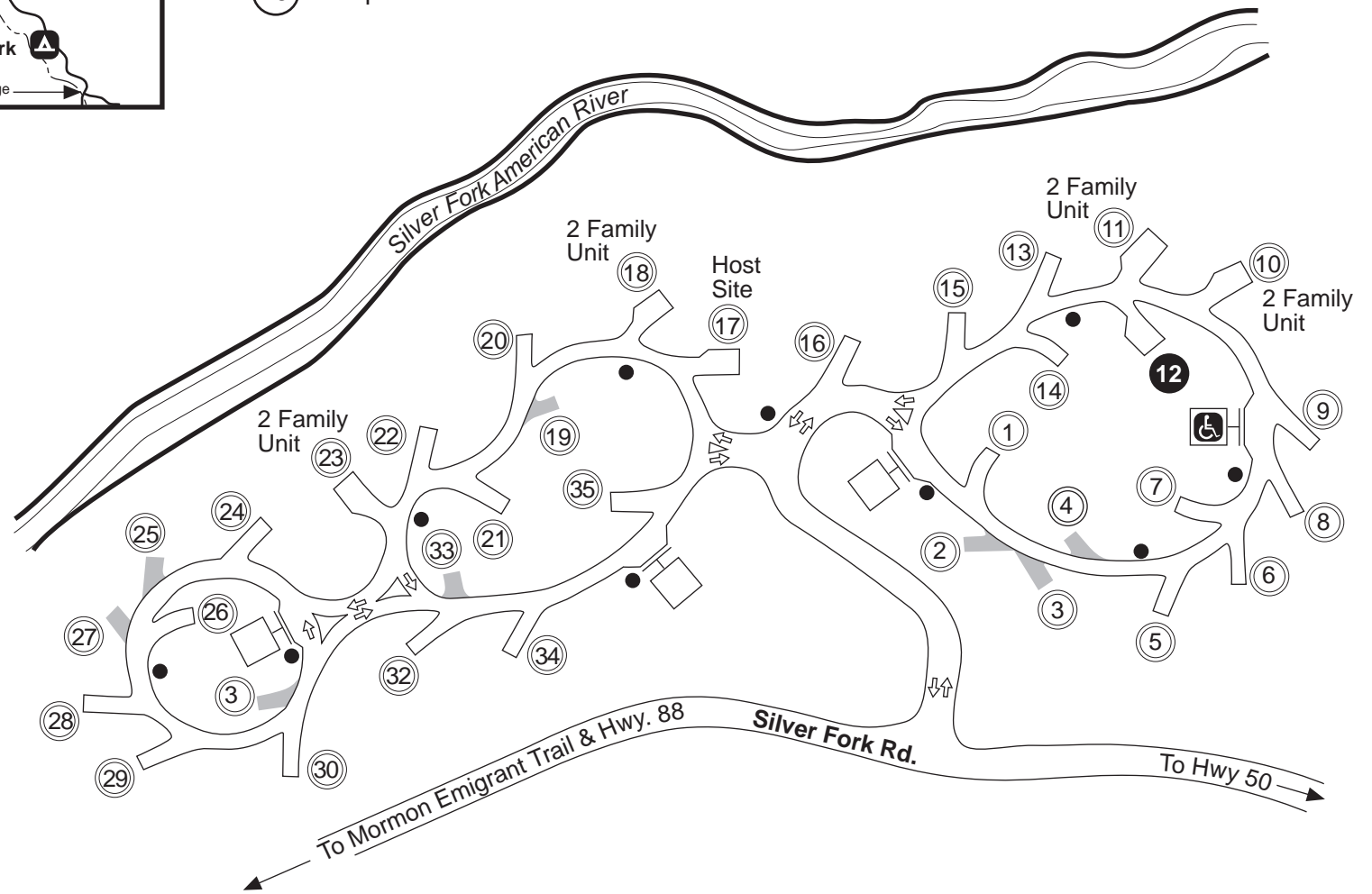
Location Map

**LEGEND**


-  Car Spur (short)
-  Trailer/RV Spur (long)
-  Toilet
-  Faucet
-  Camp Unit No.

**Silver Fork Campground**

Placerville Ranger District  
Eldorado National Forest



**Campsite Accessibility Level For People with Disabilities**

-  Easy Access
-  Moderate Access
-  Difficult Access
-  Not Accessible