



# Wentworth Springs Campground



## Eldorado National Forest

District: Pacific Ranger District

**Location:** 23 miles east of Placerville on Highway 50 and 24 miles north on Ice House Road (Forest Road 3), 5 miles north on Forest Road 33, 1.5 miles east on Forest Road 14N07, and 3 miles east on Forest Road 14N34. (See map on backside).

### Campground Information

Total Number Of Units	Tent Units	Tent, Trailer Or R.V. Units	Double Units	Accessibility		Fee
				Units	Toilets	
8	All	None	Sites 7 & 8	See Map	None	No

### Campground Facilities

Vault or Flush Toilets	Dump Station Nearby	Showers	Piped Water	Hook-Ups	Picnic Tables	Fire Rings/ Grills	Bear Boxes
Vault	No	No	No	No	Yes	Yes	No

#### Activities/Facilities Within 5 Miles

- ◆ Swimming
- ◆ Fishing
- ◆ OHV use (the campground is located along the Rubicon Jeep Trail which is a popular 4WD run)

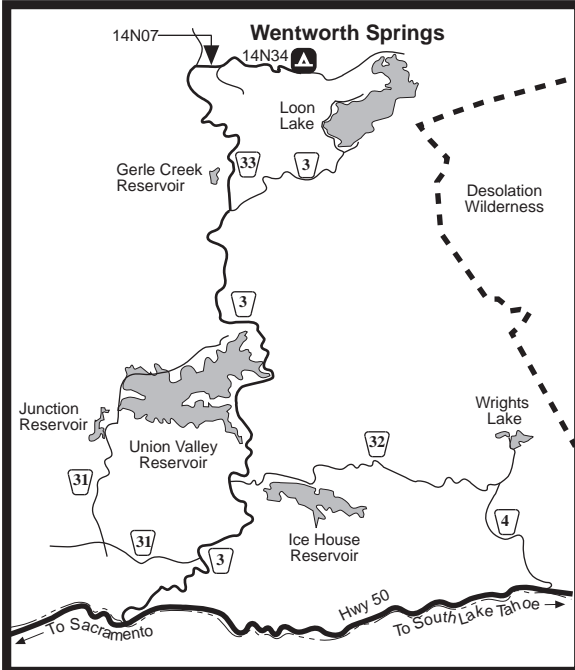
#### Things You Should Know

- ◆ **No Reservations.** Sites are available on a first-come, first-served basis,
- ◆ The road going into the campground is rough. 4WD vehicles are recommended. 2-WD pickups can make it provided they have ample ground clearance.
- ◆ Because of the remote location of the campground, emergency medical aid is not readily available. A well-stocked first aid kit is a necessity.
- ◆ No garbage service. Pack It In, Pack It Out.

- ◆ The campground is generally accessible between mid-June and mid-October. These dates are affected by snow conditions.
- ◆ The campground is at about 6,200' elevation.
- ◆ Sites are limited to a maximum of 2 vehicles and 6 people.
- ◆ There is no piped water at the campground. Stream water is available but should be boiled before using. Water quality testing is not performed on open water sources.
- ◆ Please keep family pets on a leash at all times.
- ◆ Please use the stove or fire ring provided.
- ◆ Use only dead and down wood for your campfires.
- ◆ Make sure your fire is dead out before leaving.
- ◆ No campfires allowed during fire restrictions.

USDA is an equal opportunity provider and employer.








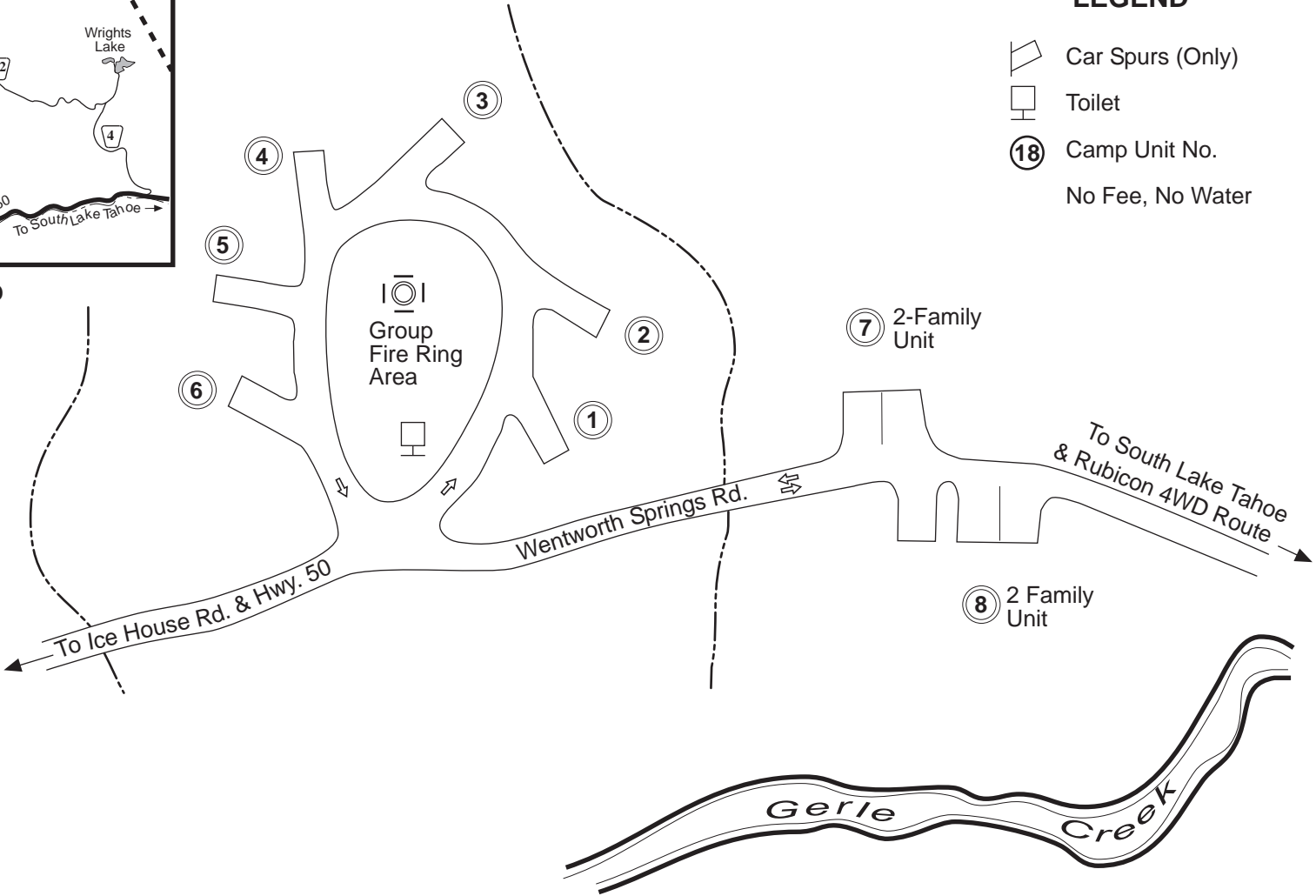
**Location Map**

# Wentworth Springs Campground

Pacific Ranger District  
Eldorado National Forest

## LEGEND

-  Car Spurs (Only)
-  Toilet
-  **18** Camp Unit No.
- No Fee, No Water



### Campsite Accessibility Level For People with Disabilities

- 27** Easy Access
- 7** Moderate Access
- 2** Difficult Access
- 32** Not Accessible