



# Wench Creek Group Campgrounds

## Eldorado National Forest



District: Pacific Ranger District

**Location:** 23 miles east of Placerville on Highway 50 and 15 miles north on Ice House Road (Forest Road 3) on the east side of Union Valley Reservoir. (See map on backside).

### Campground Information

Group Site #1	Group Site #2	Accessibility		Reservation Required	Fee
		Units	Toilets		
Tent, Trailer, or RV 50 People Maximum	Walk-in Tent Units 50 People Maximum	See Map	None	Yes	Yes

### Campground Facilities

Vault or Flush Toilets	Dump Station Nearby	Showers	Piped Water	Hook-Ups	Picnic Tables	Fire Rings/ Grills	Bear Boxes
Flush	At Sunset and Yellowjacket Campgrounds	No	Yes	No	Yes	Yes	No

### Reservation Information

- ◆ CALL 1-877-444-6777, four days to 12 months in advance of your first night's stay.
- ◆ WEBSITE: [www.Recreation.gov](http://www.Recreation.gov)
- ◆ Visa, MasterCard, American Express, and Discover accepted.
- ◆ Interagency Senior/Access/Annual passes **do not apply** to Group facilities.

### Activities/Facilities Within 5 Miles

- ◆ Swimming, Fishing, Water-skiing
- ◆ Picnic/Beach Area at Fashoda Tent Campground
- ◆ Boatramp/Boarding Docks near Sunset and Yellowjacket Campgrounds
- ◆ Groceries and restaurant at Ice House Resort

### Things You Should Know

- ◆ The campground is generally open between Memorial Day Weekend to late September. These dates are affected by snow conditions.
- ◆ The campground is at about 4,900 feet elevation.
- ◆ Please keep family pets on a leash at all times.
- ◆ Please use the stove or fire ring provided.
- ◆ Use only dead and down wood for your campfires.
- ◆ Make sure your fire is dead out before leaving.
- ◆ Union Valley Bike Trail is a 5 mile long paved accessible bike trail from Jones Fork Campground to Tells Creek along the east side of the Reservoir.
- ◆ Check out time is 1:00 p.m.

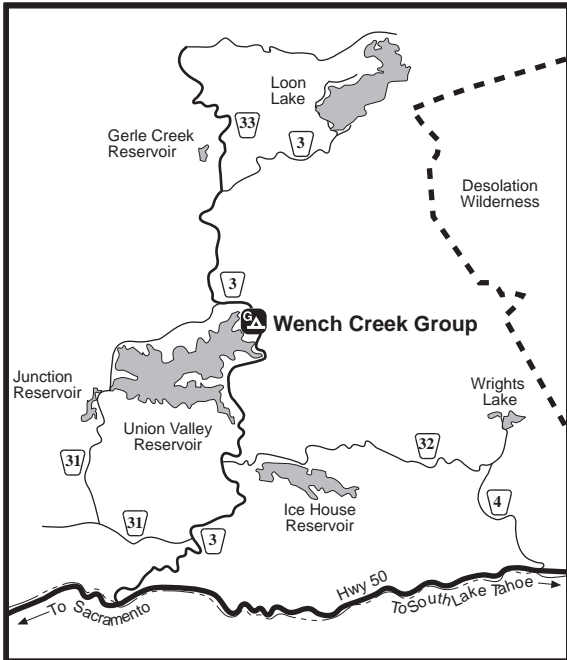
USDA is an equal opportunity provider and employer.



Centennial 1910 - 2010 "100 Years Of Discovering Forest Treasures"

Eldorado National Forest website: [www.fs.fed.us/r5/eldorado](http://www.fs.fed.us/r5/eldorado)

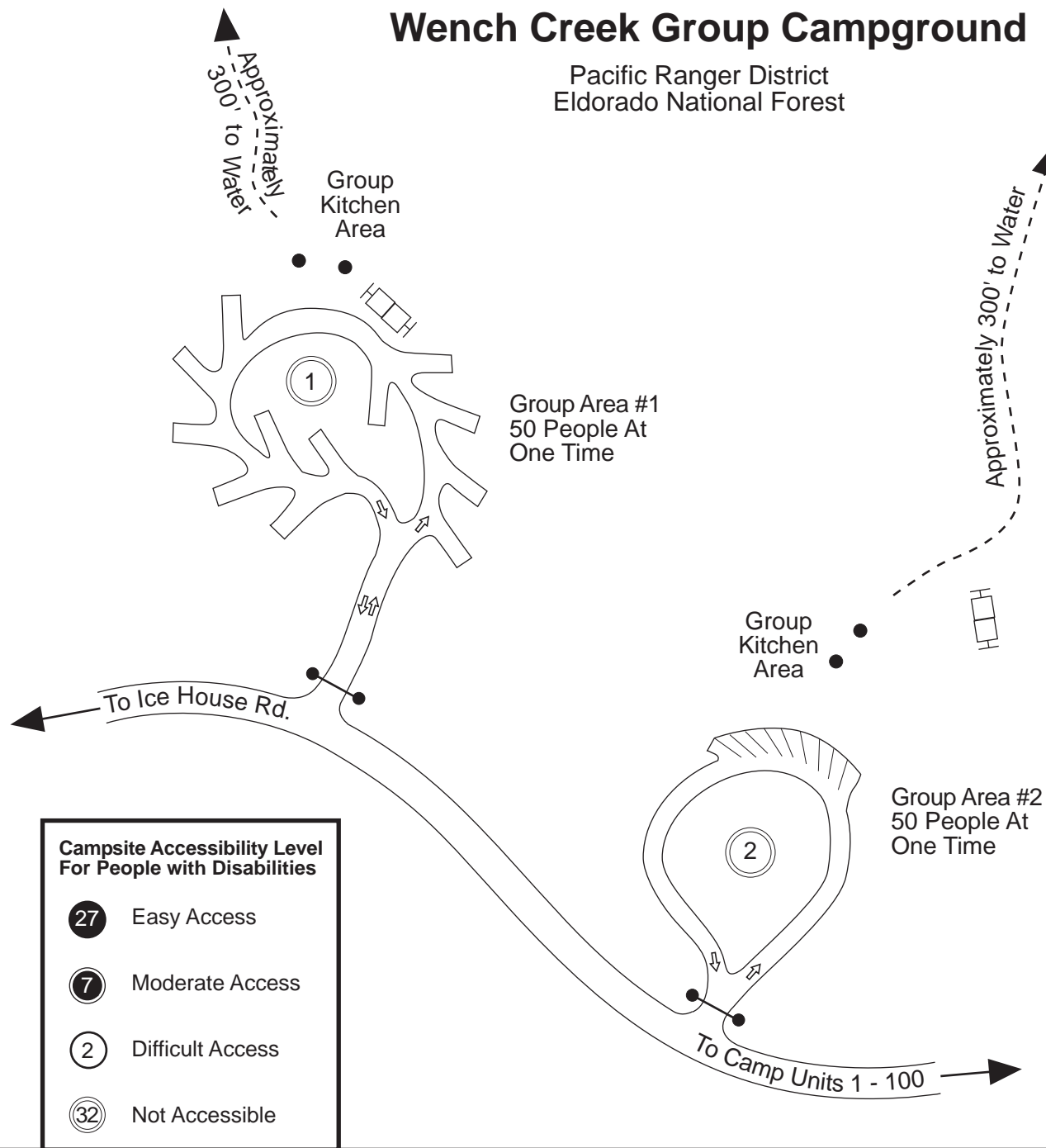
March 2010








**Location Map**

# Wench Creek Group Campground

Pacific Ranger District  
Eldorado National Forest





## LEGEND

-  Trailer/RV Spur (long)
-  Toilet (Flush)
-  Faucet
-  Foot Path
-  Gate

### Group Kitchen Areas Include:

- (9) Benches
- (8) Picnic Tables
- (1) Serving Table
- (1) Group Fire Ring
- (3) Group Pedestal Grills

### Campsite Accessibility Level For People with Disabilities

-  Easy Access
-  Moderate Access
-  Difficult Access
-  Not Accessible