



# South Fork Group Campground



## Eldorado National Forest

District: Pacific Ranger District

**Location:** 23 miles east of Placerville on Highway 50 and 23 miles north on Ice House Road (Forest Road 3) then (left) 0.5 miles on Forest Road 13N28. (See map on backside).

### Campground Information

Total Number of Group Sites	Maximum Number Of People	Tent Units (\$pur length 25'-40')	Trailer or R.V. Units (\$pur length 25'-40')	Accessibility		Reservation Required	Fee
				Units	Toilets		
1	125	Sites 1, 4-8, 12, 13	Sites 2, 3, 9-11	See Map	None	Yes	Yes

### Campground Facilities

Vault or Flush Toilets	Dump Station Nearby	Showers	Piped Water	Hook-Ups	Picnic Tables	Fire Rings/ Grills	Bear Boxes
Vault	No	No	No	No	Yes	Yes/Yes	No

### Reservation Information

- ◆ CALL 1-877-444-6777, four days to 12 months in advance of your first night's stay.
- ◆ WEBSITE: [www.Recreation.gov](http://www.Recreation.gov)
- ◆ Visa, MasterCard, American Express, and Discover accepted.
- ◆ Interagency Senior/Access/Annual passes **do not** apply to Group facilities.

### Activities/Facilities Within 5 Miles

- ◆ Fishing
- ◆ Swimming at Gerle Creek Reservoir
- ◆ Boating at Gerle Creek Reservoir (no motors allowed)

### Things You Should Know

- ◆ The campground is at 5,200' elevation.
- ◆ Please leash your pets.

- ◆ The campground is generally open between mid-June and early November. These dates are affected by snow conditions.
- ◆ There is no piped water at the campground. Water from the stream is available but should be boiled before using. Water quality testing is not performed on open water sources.
- ◆ Please use the stove or fire ring provided.
- ◆ Use only dead and down wood for your campfires.
- ◆ Make sure your fire is dead out before leaving.
- ◆ Please keep family pets on a leash at all times.
- ◆ Keep the gate closed or visitors may wander in. Gate combination will be issued when reservations are finalized.
- ◆ Riding OHV's in the campground is not allowed.
- ◆ Check out time is 1:00 p.m.

USDA is an equal opportunity provider and employer.



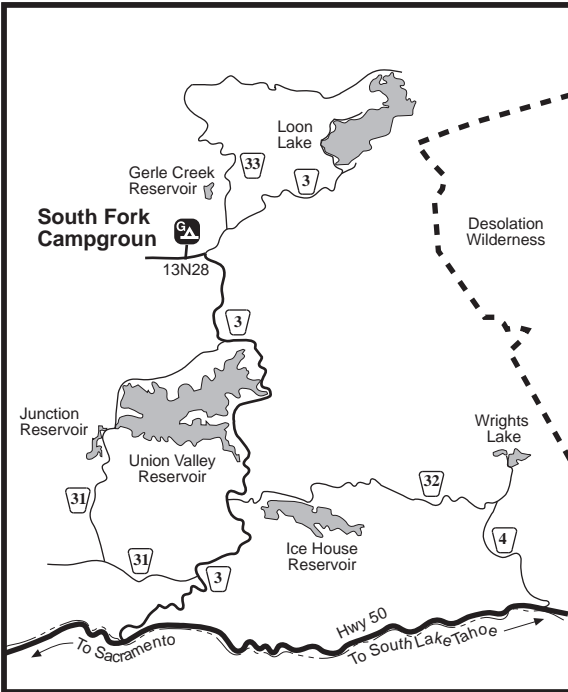
Centennial 1910 - 2010 "100 Years Of Discovering Forest Treasures"

Eldorado National Forest website: [www.fs.fed.us/r5/eldorado](http://www.fs.fed.us/r5/eldorado)

March 2010

# South Fork Group Campground





Pacific Ranger District  
Eldorado National Forest

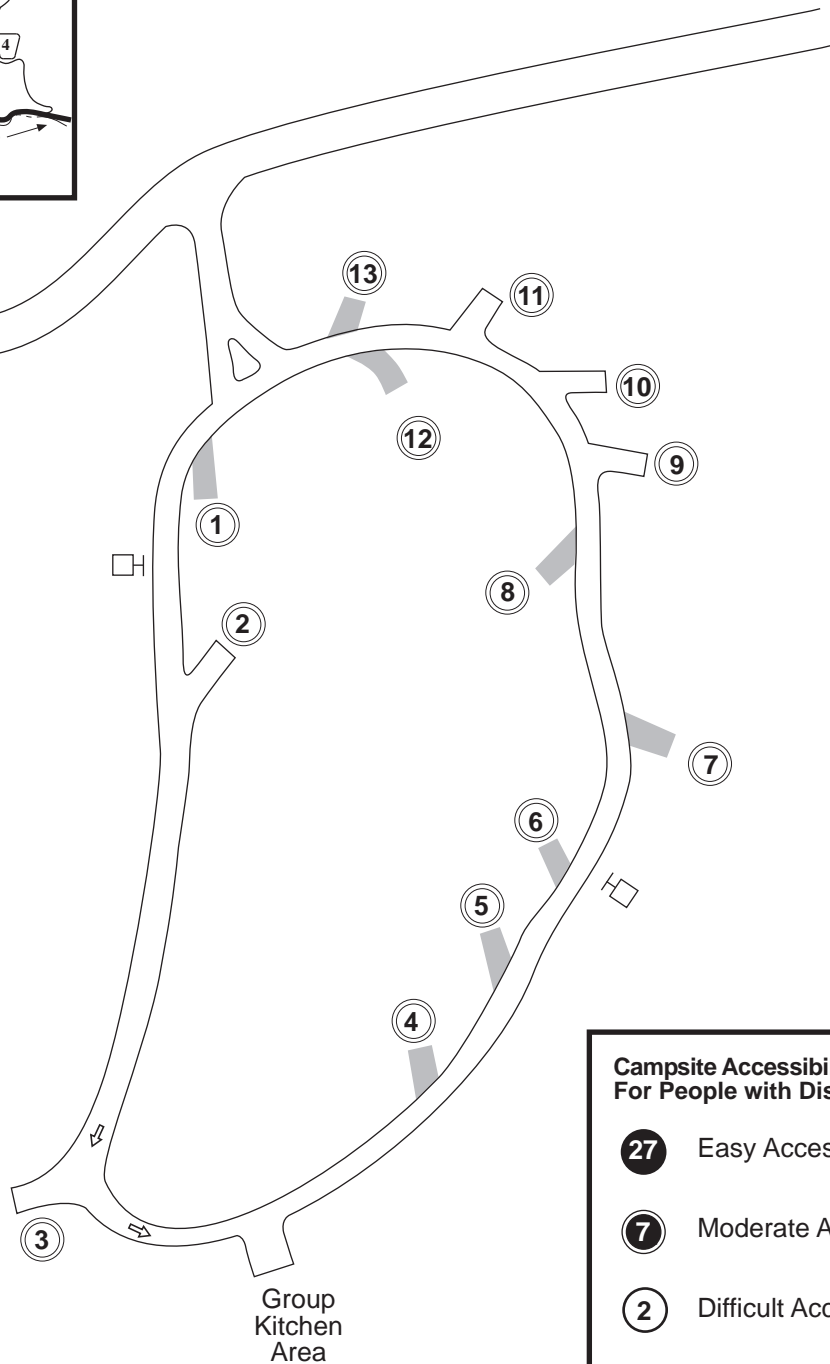


**Location Map**

← Ice House Rd.

## Legend

-  Car Spur (short)
-  Trailer/RV spur (long)
-  Toilet
-  Camp Unit



## Campsite Accessibility Level For People with Disabilities

-  27 Easy Access
-  7 Moderate Access
-  2 Difficult Access
-  32 Not Accessible