



# Northshore Campground

## Eldorado National Forest



District: Pacific Ranger District

**Location:** 23 miles east of Placerville on Highway 50 and 31 miles north on Ice House Road (Forest Road 3), take the Loon Lake fork. (See map on backside).

### Campground Information

Total Number Of Units	Tent, Trailer Or R.V. Units	Double Unit	Accessibility		Fee
			Units	Toilets	
15	All	None	See Map	See Map	Yes

### Campground Facilities

Vault or Flush Toilets	Dump Station Nearby	Showers	Piped Water	Hook-Ups	Picnic Tables	Fire Rings/ Grills	Bear Boxes
Vault	2 miles south of Loon Lake Campground	No	No	No	Yes	Yes/Yes	No

### Activities/Facilities Within 5 Miles

- ◆ Swimming
- ◆ Fishing
- ◆ Boat Ramp near Loon Lake Campground
- ◆ Picnic Area (5 sites) at the Loon Lake Boat Ramp
- ◆ Rubicon OHV Trail (summer)
- ◆ Hiking in Desolation Wilderness (**permits required for both day use and overnight use. Overnight permits are only available at the Pacific Ranger Station on Highway 50, 4 miles east of Pollock Pines**).

### Things You Should Know

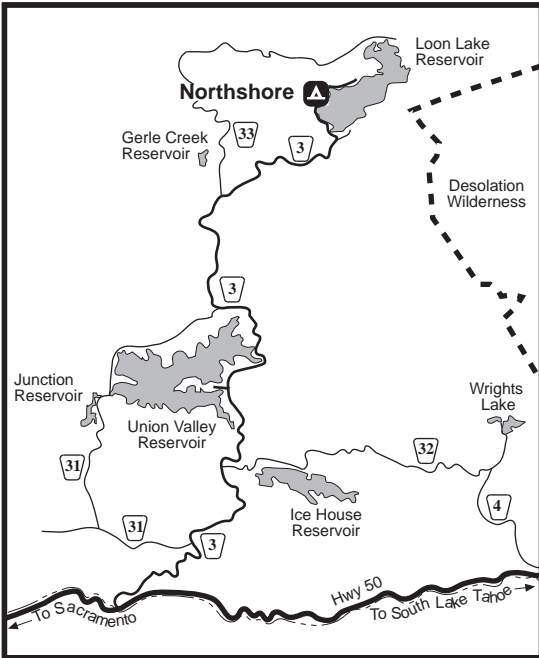
- ◆ **No Reservations.** Sites are available on a first-come, first-served basis.
- ◆ The campground is generally open between mid-June and mid-October. These dates are affected by snow conditions.
- ◆ Interagency Senior and Access passes are accepted for single family units.

- ◆ Single units are limited to 2 vehicles and 6 people per site. An additional fee will be charged for an extra vehicle if the parking spur will accommodate it.
- ◆ Vehicle = Any equipment that is required to be licensed/registered. Includes RVs, trailers, cars/trucks, boat/car trailer, motorcycle/atv, etc. Vehicles parked in a truck or on a trailer are not counted separately.
- ◆ There is no piped water available at the campground. Lake water is available close by but should be boiled before using. Water quality testing is not performed on open water sources.
- ◆ Please use the stove or fire ring provided.
- ◆ Use only dead and down wood for your campfires.
- ◆ Make sure your fire is dead out before leaving.
- ◆ Check ahead. Campfires may not be allowed during fire restrictions.
- ◆ Please keep family pets on a leash at all times.
- ◆ Check out time is 1:00 PM.

USDA is an equal opportunity provider and employer.



**Centennial 1910 - 2010 "100 Years Of Discovering Forest Treasures"**



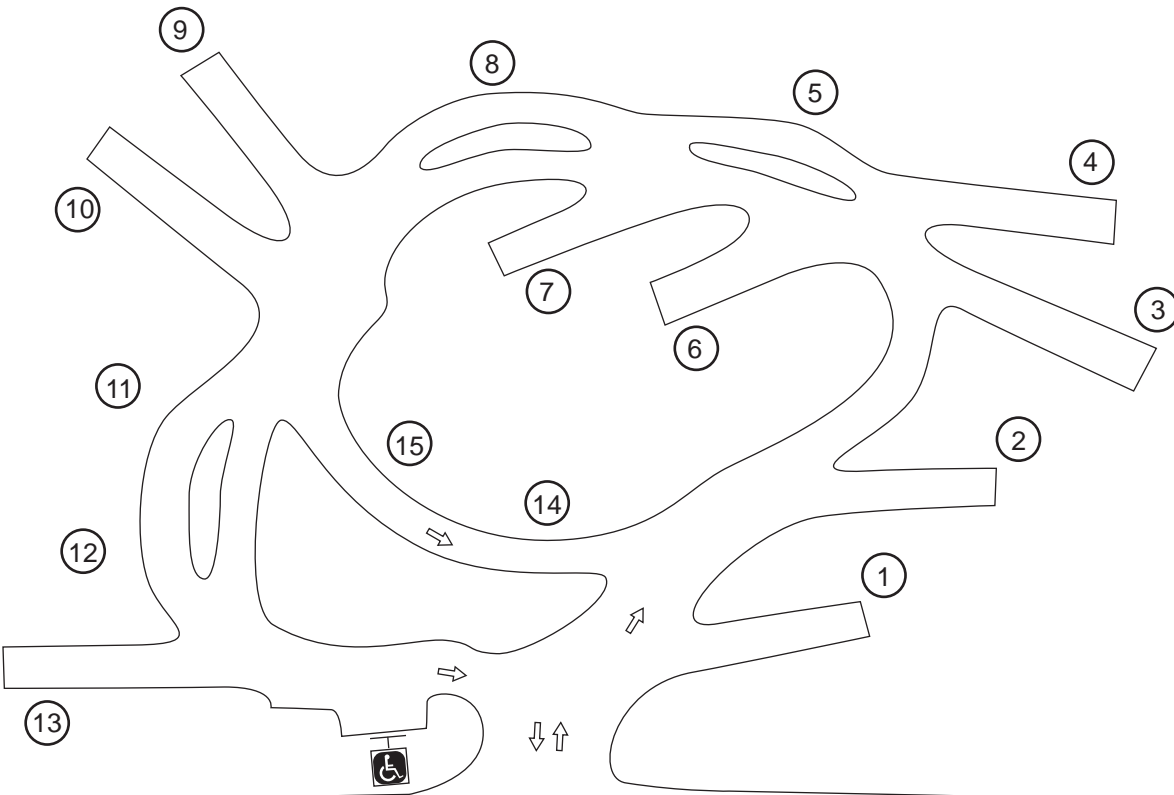
**Location Map**

# Northshore Campground




Pacific Ranger District  
Eldorado National Forest

## Campsite Accessibility Level For People with Disabilities

- 27 Easy Access
- 7 Moderate Access
- 2 Difficult Access
- 32 Not Accessible



## LEGEND

-  Toilet
-  Faucet
-  Camp Unit No.

← To Loon Lake Dam

To Ice House Rd. →