



Jones Fork Campground

Eldorado National Forest



District: Pacific Ranger District

Location: 23 miles east of Placerville on Highway 50 and 13.5 miles north on Ice House Road (Forest Road 3), near Jones Fork of Silver Creek (On Union Valley Reservoir). (See map on backside).

Campground Information

Total Number Of Units	Tent Units (Spur Length 25'-40')	Tent, Trailer Or R.V. Units (Max. Spur Length - 50')	Double Unit	Accessibility		Fee
				Units	Toilets	
10	7	1-6, 8-10	None	See Map	All	Yes

Campground Facilities

Vault or Flush Toilets	Dump Station Nearby	Showers	Piped Water	Hook-Ups	Picnic Tables	Fire Rings/ Grills	Bear Boxes
Vault	At Sunset and Ice House campgrounds	No	No	No	Yes	Yes/No	Yes

Activities/Facilities Within 5 Miles

- ◆ Swimming at Union Valley Reservoir
- ◆ Fishing
- ◆ Boating at Union Valley Reservoir (closest boat ramp is near Sunset Campground)
- ◆ Water-skiing at Union Valley Reservoir
- ◆ Union Valley Bike Trail (non-motorized use)
- ◆ Closest boatramp is at Sunset Campground.
- ◆ Groceries and cafe at Ice House Resort

Things You Should Know

- ◆ **No Reservations.** Sites are available on a first-come, first-served basis,
- ◆ The campground is generally open between Memorial Day Weekend and mid-October. These dates are affected by snow conditions.
- ◆ Interagency Senior and Access passes are accepted for single family units.

- ◆ The campground is at about 4,900' elevation.
- ◆ Single units are limited to 2 vehicles and 6 people per site. An additional fee will be charged for an extra vehicle if the parking spur will accommodate it.
- ◆ **Vehicle =** Any equipment that is required to be licensed/registered. Includes RVs, trailers, cars/trucks, boat/car trailer, motorcycle/atv, etc. Vehicles parked in a truck or on a trailer are not counted separately.
- ◆ There is no piped water at the campground. Water from the reservoir is available but should be boiled before using. Water quality testing is not performed on open water sources.
- ◆ Please use the stove or fire ring provided.
- ◆ Use only dead and down wood for your campfires.
- ◆ Check ahead. Campfires may not be allowed during fire restrictions.
- ◆ Please keep family pets on a leash at all times.
- ◆ Check out time is 1:00 p.m.

USDA is an equal opportunity provider and employer.

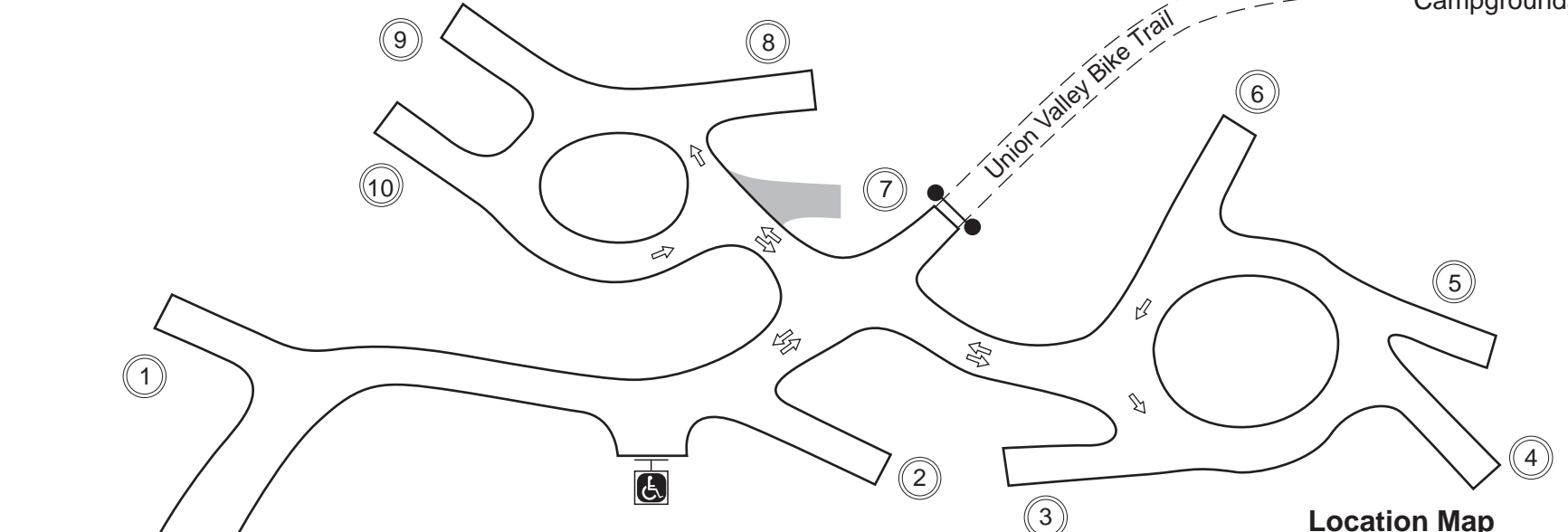


Centennial 1910 - 2010 "100 Years Of Discovering Forest Treasures"

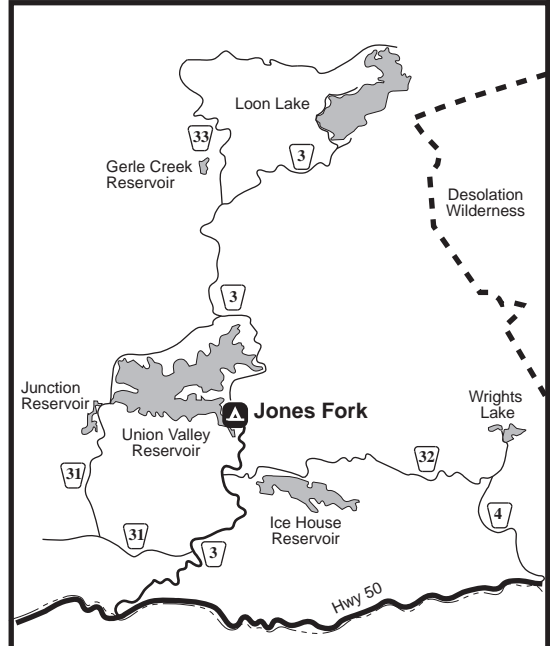
Jones Fork Campground

Pacific Ranger District
Eldorado National Forest

To Lone Rock
& Sunset
Campgrounds →



Location Map








Bike Trail Parking

To Ice House Rd. approx. 1/2 mile

Campsite Accessibility Level For People with Disabilities

27	Easy Access
7	Moderate Access
2	Difficult Access
32	Not Accessible

LEGEND

-  Car Spur (short)
-  Trailer/RV Spur (long)
-  Accessible Toilet
-  Camp Unit No.
-  Gate