



# Upper Hell Hole Campground



## Eldorado National Forest

District: Georgetown Ranger District

**Location:** 22 miles east of Georgetown on Wentworth Springs Road, and 29 miles northeast on Forest Highway 2 (Eleven Pines road) to Hell Hole Reservoir, then 3 miles southeast by boat or hiking trail. (See map on back side.)

### Campground Information

Total Number of Units	Walk-In/ Boat-In Units	Double Units	Accessibility		Fee
			Units	Toilets	
15	All	None	See Map	None	No

### Campground Facilities

Vault or Flush Toilets	Dump Station Nearby	Showers	Piped Water	Hook-Ups	Picnic Tables	Grills	Fire Rings
Vault	No	No	No	No	Yes	Yes	No

### Activities/Facilities Within 5 Miles

- ◆ Swimming
- ◆ Fishing
- ◆ Picnicking
- ◆ Hiking
- ◆ Boat Launch/Loading Dock at the reservoir

### Things You Should Know

- ◆ **No Reservations.** Sites are available on a first-come, first-served basis.
- ◆ **CAUTION:** There are bears in the area. Please keep all foods, soaps, and garbage contained.
- ◆ Watch for rattlesnakes.
- ◆ The campground is only accessible by trail or boat.

- ◆ The campground is generally open between May 15th and Sept. 15th. These dates are affected by snowfall.
- ◆ The campground is at about 4,600' elevation.
- ◆ There is no piped water available at the campground. Lake water is available close by but should be boiled before using. Water quality testing is not performed on open water sources.
- ◆ Do not feed the animals.
- ◆ Please keep family pets on a leash at all times.
- ◆ Please use the stove provided.
- ◆ Use only dead and down wood for your campfires.
- ◆ Make sure your fire is dead out before leaving.
- ◆ Check ahead. Campfires may not be allowed during fire restrictions.
- ◆ **Pack it in, pack it out.**

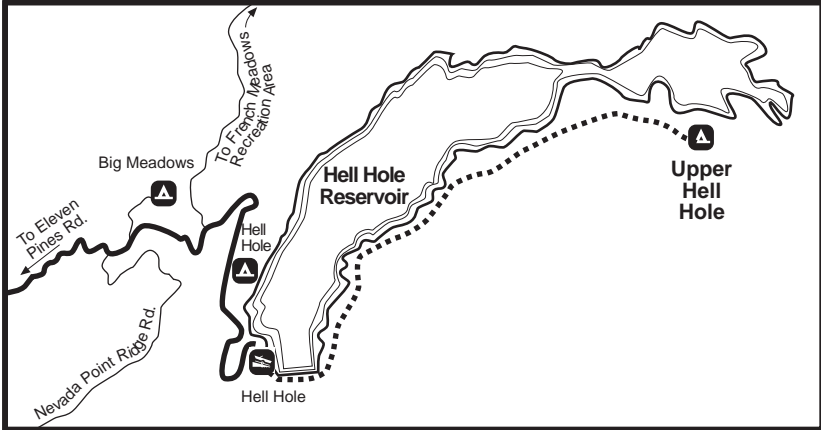
USDA is an equal opportunity provider and employer.



Centennial 1910 - 2010 "100 Years Of Discovering Forest Treasures"

Eldorado National Forest website: [www.fs.fed.us/r5/eldorado](http://www.fs.fed.us/r5/eldorado)

March 2010







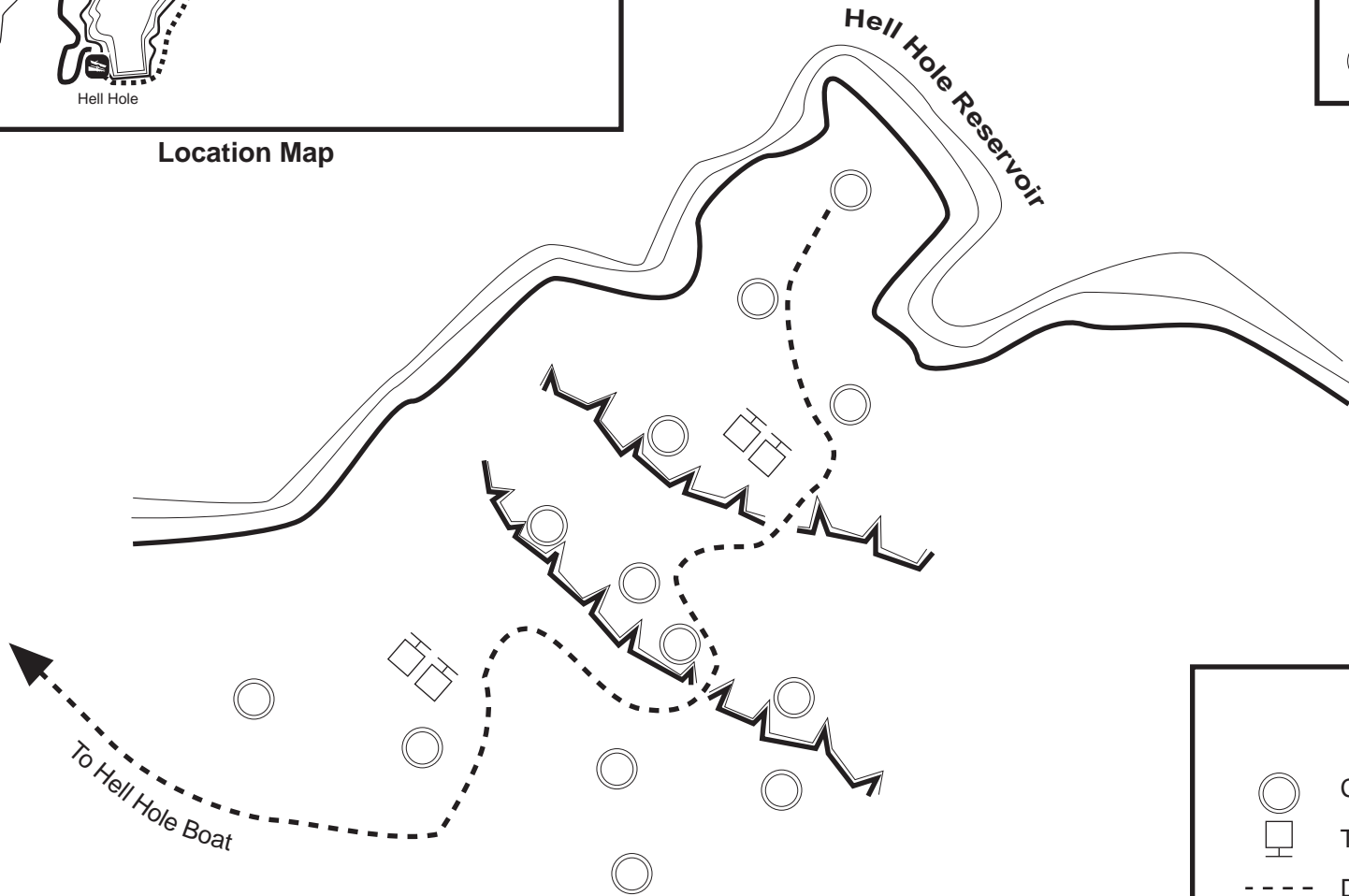
Location Map

# Upper Hell Hole Campground





Georgetown Ranger District  
Eldorado National Forest

## Campsite Accessibility Level For People with Disabilities

-  Easy Access
-  Moderate Access
-  Difficult Access
-  Not Accessible



## LEGEND

-  Camp Unit (not numbered)
-  Toilet (vault)
-  Dirt Path
-  Rock Ledge

This campground is only accessible by trail or boat