



White Azalea Campground

Eldorado National Forest



District: Amador Ranger District

Location: 38 miles east of Jackson on Highway 88, 8.5 miles south on Forest Road 92 (Ellis Road), and 3 miles east on Forest Road 8N50 (Salt Springs Road). (See map on back side).

Campground Information

Total Number	Tent Units Spur Length	Tent, Trailer, RV Units	Double Tent Unit	Accessibility		Fee
				Units	Toilets	
6 Sites are not numbered	All	None	None	See Map	None	No

Campground Facilities

Vault Or Flush Toilets	Dump Station Nearby	Showers	Piped Water	Hook-Ups	Picnic Tables	Grills	Fire Rings
Portable	No	No	No	No	No	No	No

Activities/Facilities Within 5 Miles

- ◆ Swimming
- ◆ Fishing
- ◆ Picnicking
- ◆ Car top boat launching available at Salt Springs Reservoir. Access to the water is difficult. Boating is hazardous when windy (usually in the afternoons).
- ◆ Hiking in Mokelumne Wilderness (**permit required for overnight use, year round**). Permits available at Carson Pass Information Station (summer only) and the Amador Ranger Station. The trailhead is at Salt Springs Reservoir.

Things You Should Know

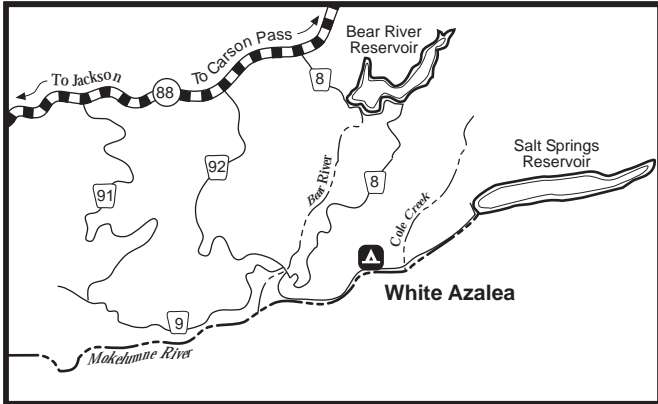
- ◆ **No Reservations.** Sites are available on a first-come, first-served basis.
- ◆ The campground is generally accessible year round.
- ◆ The campground is at about 3,500' elevation.

- ◆ Restroom cleaning is provided mid-May to mid-November. No garbage service. Pack it In, Pack it Out.
- ◆ There is no piped water at the campground. Water from the river is available but should be boiled before using. Water quality testing is not performed on open water sources.
- ◆ Vehicles with an Off-Highway Vehicle license “green or red sticker” are not legal on campground roads. These vehicles must be trailered to staging areas and authorized routes in the Bear River Reservoir area.
- ◆ Please keep family pets on a leash at all times.
- ◆ Please use the fire ring provided and make sure your fire is dead out before leaving. Use only water, not soil.
- ◆ Use only dead and down wood for your campfires.
- ◆ Check ahead. Campfires may not be allowed during fire restrictions.

USDA is an equal opportunity provider and employer.



Centennial 1910 - 2010 “100 Years Of Discovering Forest Treasures”







Location Map





White Azalea Campground

Amador Ranger District
Eldorado National Forest

Campsite Accessibility Level For People with Disabilities

-  Easy Access
-  Moderate Access
-  Difficult Access
-  Not Accessible

LEGEND

-  Car Spur (Short)
-  Trailer/RV Spur (Long)
-  Toilet
-  Camp Unit (sites not numbered)

