



Middle Fork Cosumnes Campground

Eldorado National Forest



District: Amador Ranger District

Location: 32 miles east of Jackson on Highway 88, 8 miles north on Forest Road 63 (Cat Creek Road). (See map on back side).

Campground Information

Total Number Of Units	Tent Units Spur Length 25' - 40'	Tent, Trailer, RV Units Spur Length 40' - 50'	Double Tent Units	Accessibility		Fee
				Units	Toilets	
19	15 sites	4 sites	2	See Map	2	Yes

Campground Facilities

Vault Or Flush Toilets	Dump Station Nearby	Showers	Piped Water	Hook-Ups	Picnic Tables	Grills	Fire Rings
Vault	No	No	No	No	Yes	No	Yes

Activities/Facilities Within 5 Miles

- ◆ Swimming
- ◆ Fishing
- ◆ Picnicking

Things You Should Know

- ◆ **No Reservations.** Sites are available on a first-come, first-served basis.
- ◆ The campground is generally open between May 1st and Nov. 15th. These dates are affected by snowfall.
- ◆ The campground is at about 5,600' elevation.
- ◆ Restroom cleaning is provided mid-May to mid-October. Garbage service during summer season.
- ◆ Please keep family pets on a leash at all times.

- ◆ There is no piped water at the campground. Water from the river is available but should be boiled before using. Water quality testing is not performed on open water sources.
- ◆ Check ahead. Campfires may not be allowed during fire restrictions.
- ◆ Use only dead and down wood for your campfires.
- ◆ Make sure your fire is dead out before leaving. Please use water only (not soil).
- ◆ The **Middle Fork Annex** which is the former dispersed campsites about 400 feet downstream from the official Middle Fork Campground is also included as a fee site operated by Sierra Recreation Management. Individuals using those Annex sites will have to walk or drive into the main Middle Fork Campground to use the toilets. There are tables, fire rings, and garbage cans at the Annex.

USDA is an equal opportunity provider and employer.



Centennial 1910 - 2010 "100 Years Of Discovering Forest Treasures"





Eldorado National Forest website: www.fs.fed.us/r5/eldorado

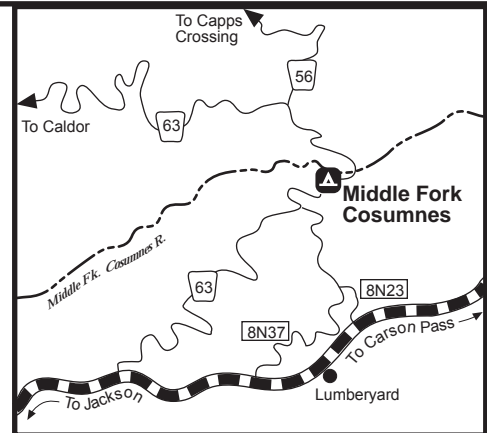
August 2010

Middle Fork Cosumnes Campground

Amador Ranger District
Eldorado National Forest

LEGEND

-  Car Spur (Short)
-  Trailer/RV Spur (Long)
-  Toilet
-  Camp Unit



Location Map

