



Kirkwood Lake Campground

Eldorado National Forest

District: Amador Ranger District

Location: 57 miles east of Jackson on Highway 88. (See map on back side).



Campground Information

Total Number Of Units	Tent Units Spur Length 25'	Tent, Trailer, RV Units	Double Tent Units	Accessibility		Fee
				Units	Toilets	
12	All	None	None	See Map	None	Yes

Campground Facilities

Vault Or Flush Toilets	Dump Station Nearby	Showers	Piped Water	Hook-Ups	Picnic Tables	Bear Boxes	Fire Rings/Grills
Vault	No	No	Yes	No	Yes	Yes	Yes/Yes

Activities/Facilities Within 5 Miles

- ◆ Swimming, Picnicking, Fishing
- ◆ Phone at campground entrance. (Phone card only.)
- ◆ Boating (no motors allowed at Kirkwood Lake, 5 m.p.h. limit on Caples Lake).
- ◆ Horseback riding: Kirkwood Corrals and Kirkwood Stables.
- ◆ Water-skiing (Silver Lake)
- ◆ Hiking access to Mokelumne Wilderness (permit required for overnight use year-round). Permits available at Carson Pass Information Station (summer only) and the Amador Ranger Station.
- ◆ Caples Lake Resort: restaurant, store, boat launch, boat rentals, fishing licenses, phone, cabin rentals.
- ◆ Kirkwood Ski Area: restaurant, store, post office, room rentals, gas, phone, fishing licenses, summer recreation program.
- ◆ EID Boat Launch. Public phone available.
- ◆ Kit Carson Lodge: boat rentals, cabin rentals, restaurant, store, laundromat, phone.

Things You Should Know

- ◆ **No Reservations.** Sites are available on a first-come, first-served basis. Campground Host on site.
- ◆ Interagency Senior and Access passes are accepted for single family units.
- ◆ The campground is generally open between June 15th and Oct. 15th. These dates are affected by snowfall.
- ◆ The campground is at about 7,600' elevation.
- ◆ Single units are limited to a maximum of 2 vehicles and 6 people. Double units are 4 vehicles and 12 people. Additional fee required for extra vehicles.
- ◆ Trailers are not recommended because of difficulty of getting trailers in and out of area.
- ◆ All food must be stored in the food lockers (Bear Boxes).
- ◆ Please keep family pets on a leash at all times.
- ◆ Please use the stove or fire ring provided.
- ◆ Use only dead and down wood for your campfires.
- ◆ Make sure your fire is dead out before leaving. Please use water only (not soil).
- ◆ Check out time is 1:00 p.m.

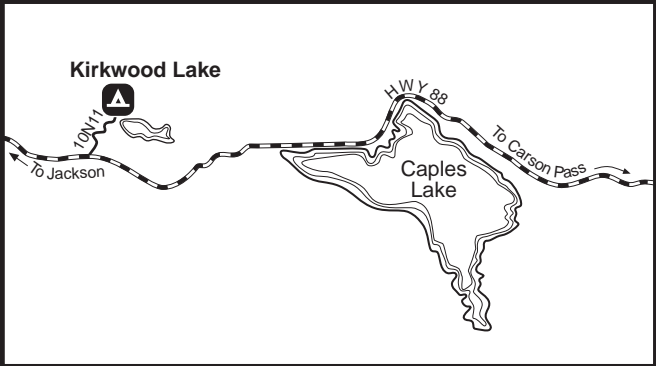
USDA is an equal opportunity provider and employer.



Centennial 1910 - 2010 "100 Years Of Discovering Forest Treasures"

Eldorado National Forest website: www.fs.fed.us/r5/eldorado

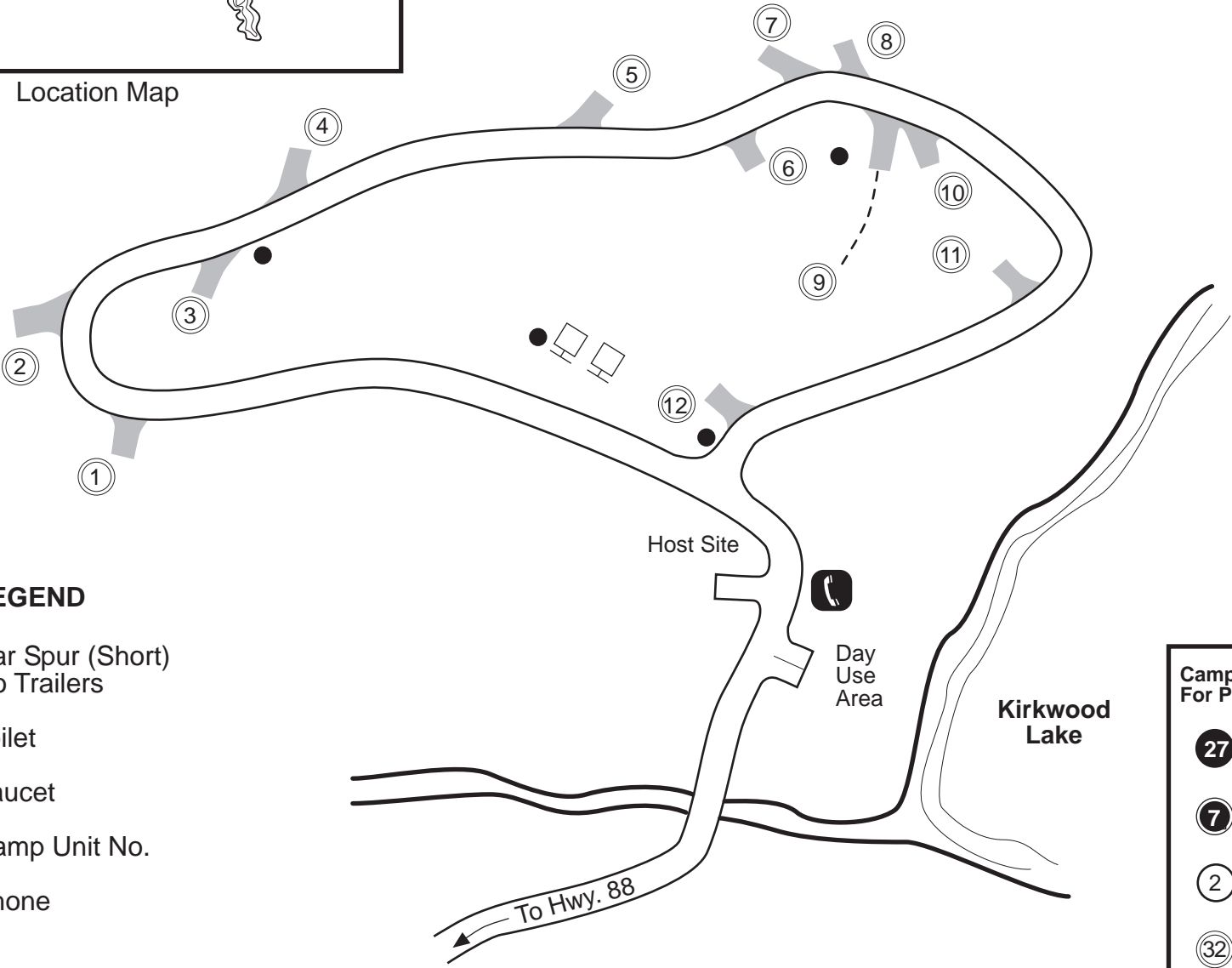
March 2010








Location Map

Kirkwood Lake Campground

Amador Ranger District
Eldorado National Forest



LEGEND

-  Car Spur (Short)
No Trailers
-  Toilet
-  Faucet
-  Camp Unit No.
-  Phone

Campsite Accessibility Level For People with Disabilities

-  Easy Access
-  Moderate Access
-  Difficult Access
-  Not Accessible