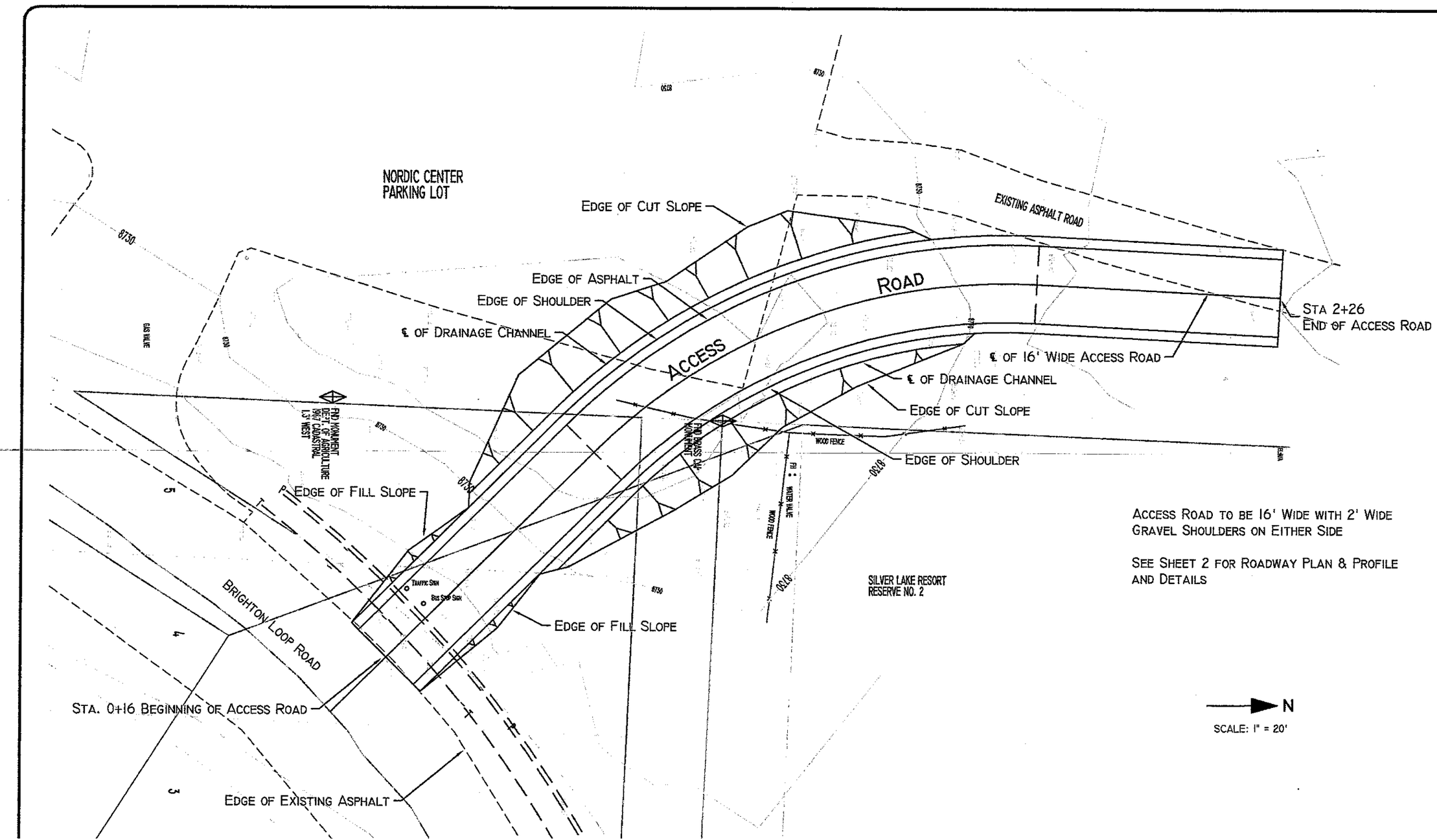

ACCESS ROAD TO BE 16' WIDE WITH 2' WIDE GRAVEL SHOULDERS ON EITHER SIDE

SEE SHEET 2 FOR ROADWAY PLAN & PROFILE AND DETAILS

Date	Revisions	By	No.

Project Number PM
Filename Plot Date
Designed By Drawn By
Checked By Date
Scale Date Issued

Gilmore Engineering
4791 S. Alicia Park Way
Murray, Utah 84107
(801) 558-2232

GHTON PROPERTIES, INC.
ver Lake Estates #2
Access Road
Site Plan

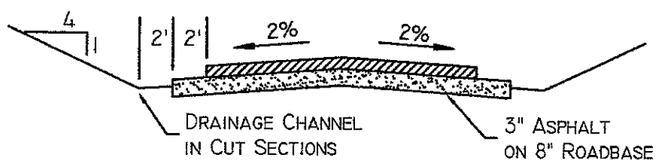

16' WIDE ASPHALT ROAD
TYPICAL SECTION
NTS

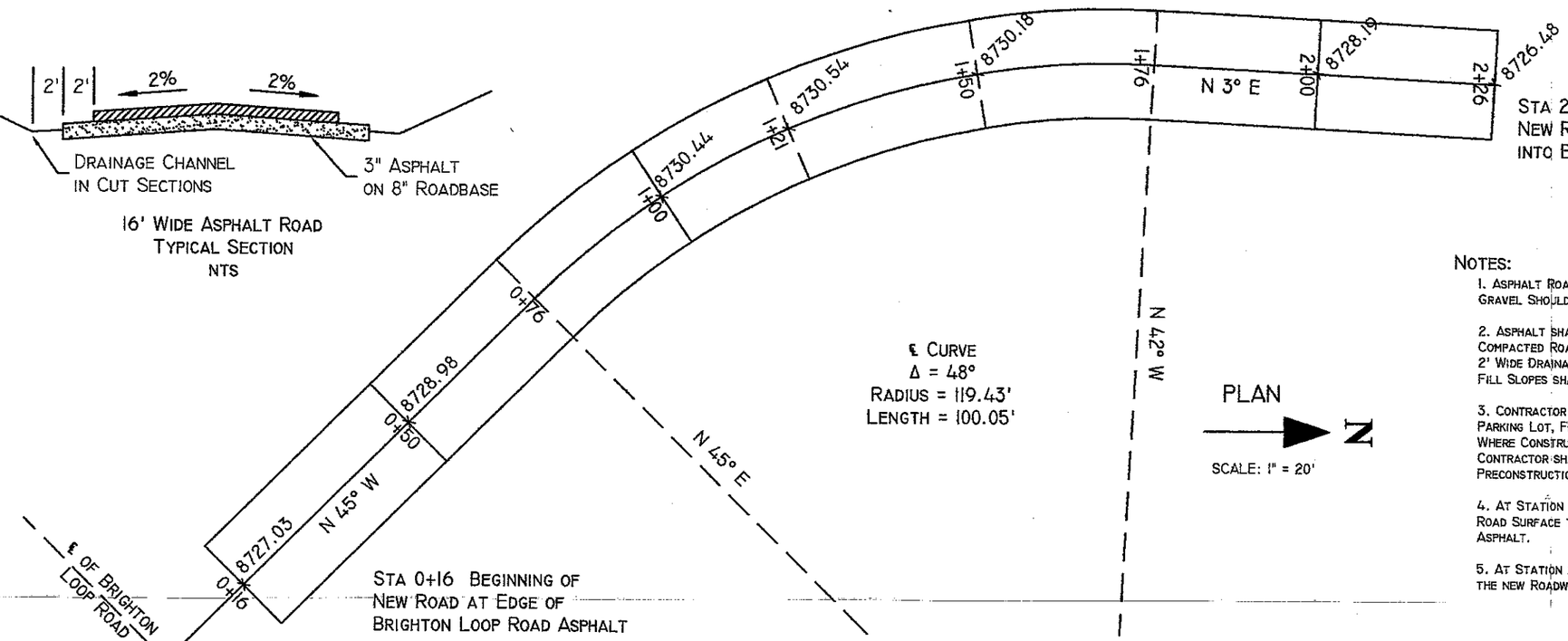

NOTES:

1. ASPHALT ROADWAY SHALL BE 16' WIDE WITH 2' WIDE GRAVEL SHOULDERS ON EITHER SIDE.

2. ASPHALT SHALL BE 3" THICK WITH 8" THICK COMPACTED ROAD BASE. IN CUT AREAS, AN ADDITIONAL 2' WIDE DRAINAGE CHANNEL SHALL BE CUT. CUT AND FILL SLOPES SHALL BE AT A SLOPE OF 4 TO 1.

3. CONTRACTOR SHALL MINIMIZE DAMAGE TO EXISTING PARKING LOT, FENCING AND OTHER EXISTING FACILITIES. WHERE CONSTRUCTION DAMAGES EXISTING FACILITIES, THE CONTRACTOR SHALL REPLACE/RESTORE TO PRECONSTRUCTION CONDITION.

4. AT STATION 0+16 CONTRACTOR SHALL MATCH ACCESS ROAD SURFACE TO EXISTING BRIGHTON LOOP ROAD ASPHALT.

5. AT STATION 2+26 THE CONTRACTOR SHALL TRANSITION THE NEW ROADWAY INTO THE EXISTING ROAD.

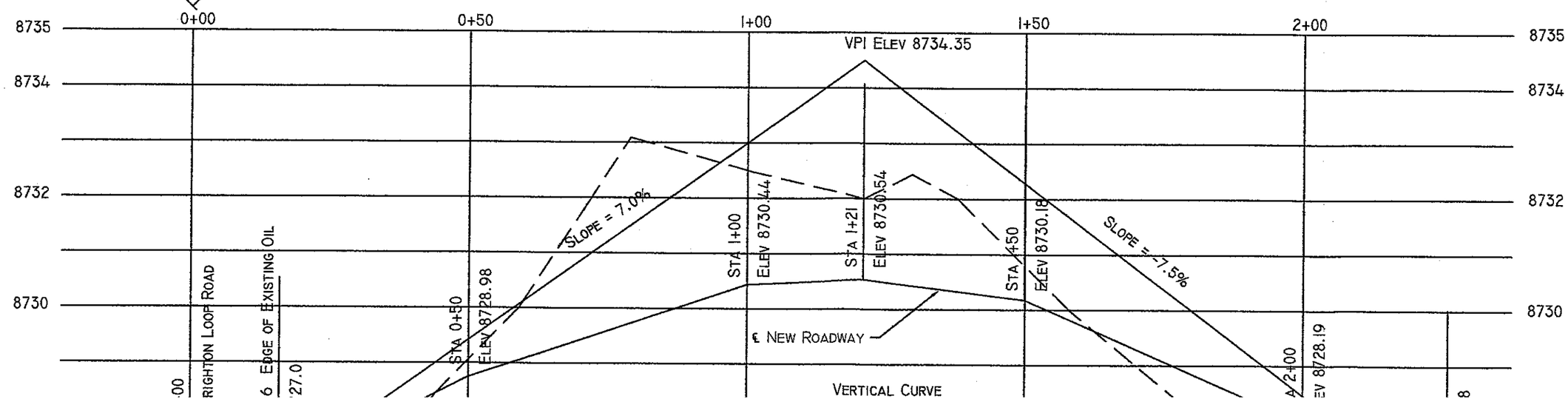

Project Number	PN
Filename	Plot Date
Designed By	Drawn By
Checked By	Date
Scale	Date Issued

Date	Revisions	By	No.

Gilmore Engineering
4791 S. Alicia Park Way
Murray, Utah 84107
(801) 558-2232

BRIGHTON PROPERTIES, INC.
Silver Lake Estates #2
Acess Road

Plan and Profile