# Route Designations
# Proposed Action
# February 2009

## Mountain City, Jarbidge and Ruby Mountains District

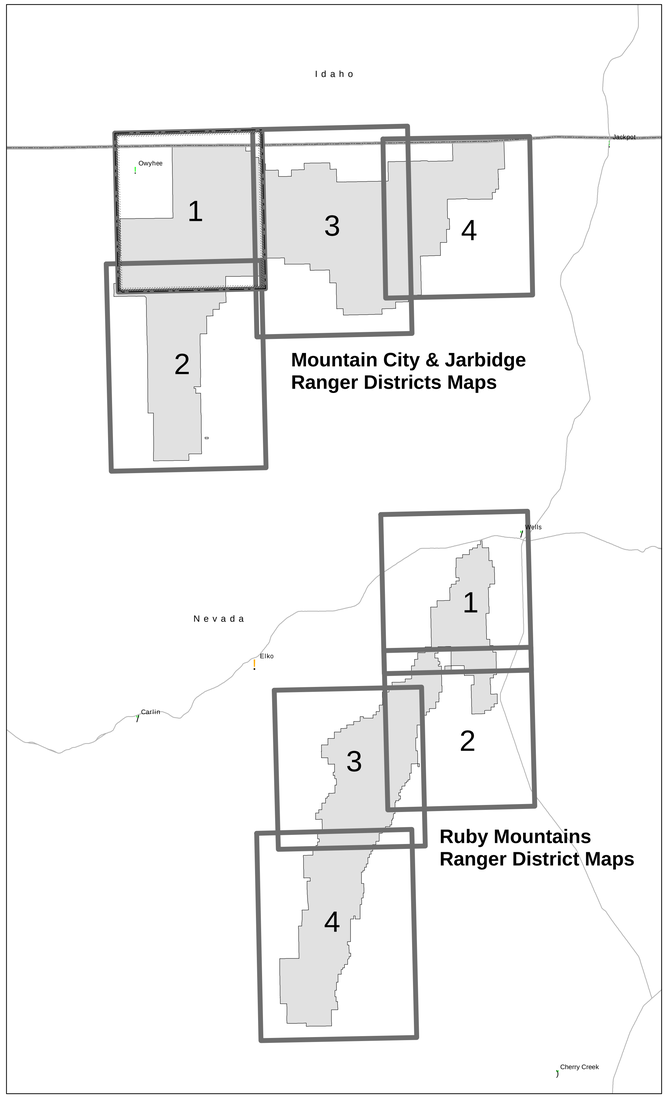


Humboldt-Toiyabe National Forest
U.S. DEPARTMENT OF AGRICULTURE

Humboldt-Toiyabe National Forest data was compiled from multiple sources and may not meet the U. S. National Mapping Standards of the Office of Management and Budget. This data has no warranties to its content or accuracy and is intended for purposes other than those intended by the Humboldt-Toiyabe National Forest.

## Route Designations - Proposed Action
## Mountain City & Jarbidge Districts
## Humboldt-Toiyabe National Forest

1 / 4

### LEGEND

**National Forest System (NFS) Routes**
- NFS road
- NFS admin use
- NFS non-motorized trail

**Proposed Action**
- NFS road to admin use
- NFS road to NFS motorized trail
- NFS trail to NFS motorized trail
- non-system route to NFS road
- non-system route to NFS admin use
- non-system route to NFS motorized trail
- non-system route to NFS non-motorized trail
- non-system route , not proposed for use

**Other Routes**
- other routes
- Highway
- Interstate

**Other Symbols**
- Forest Boundary
- National Forest Lands
- State Boundary
- designated wilderness
- major lakes
- stream

0 0.5 1 2 3 4 Miles

DCMC 02/09/2009

VICINITY MAP

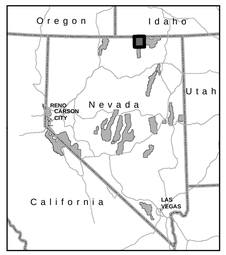


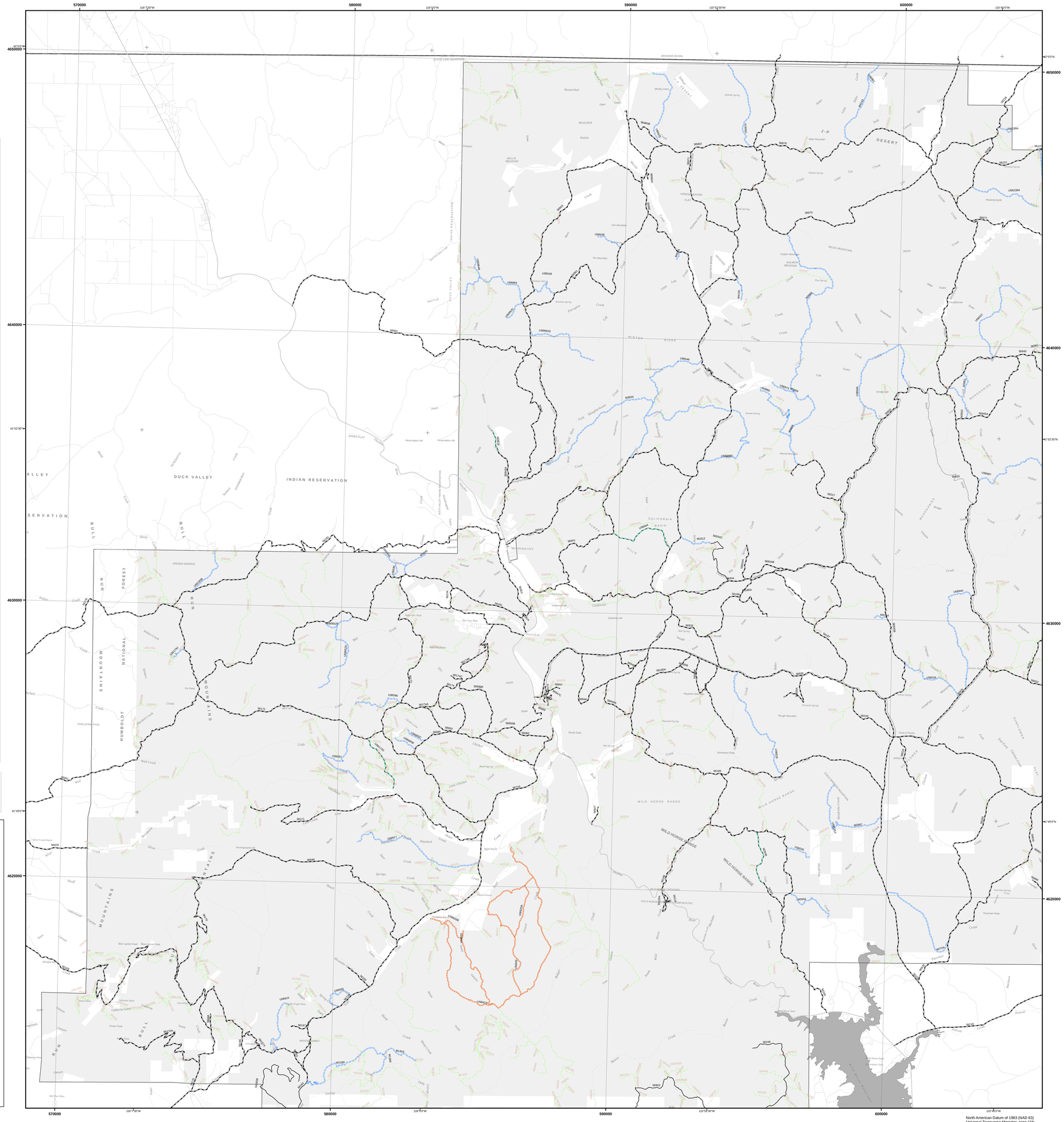


FS-873-0417

North American Datum of 1983 (NAD 83)
Universal Transverse Mercator, zone 11N