vicinity map

LEGEND

Salt Lake Meridian
1986

- National Forest Boundary
- County Boundary Line
- U.S. Highway
- State Highway
- Forest Route
- Forest Trail
- Existing Arterial and Collector Roads
- Proposed Arterial and Collector Roads
- All Weather Road
- Dirt Road
- Primitive Road
- Trail
- Existing Utility Corridors
- Forest Supervisor's Headquarters
- District Ranger Station
- Forest Service Station
- Mine, Quarry, or Gravel Pit
- House, Cabin, or other Building
- Spring
- Existing Developed Recreation Sites
- Proposed Developed Recreation Sites

AREAS RECOMMENDED FOR NO SURFACE OCCUPANCY

PROPOSED CORRIDORS AND WINDOWS

Beaver, Fillmore, Loa, and Richfield Ranger Districts

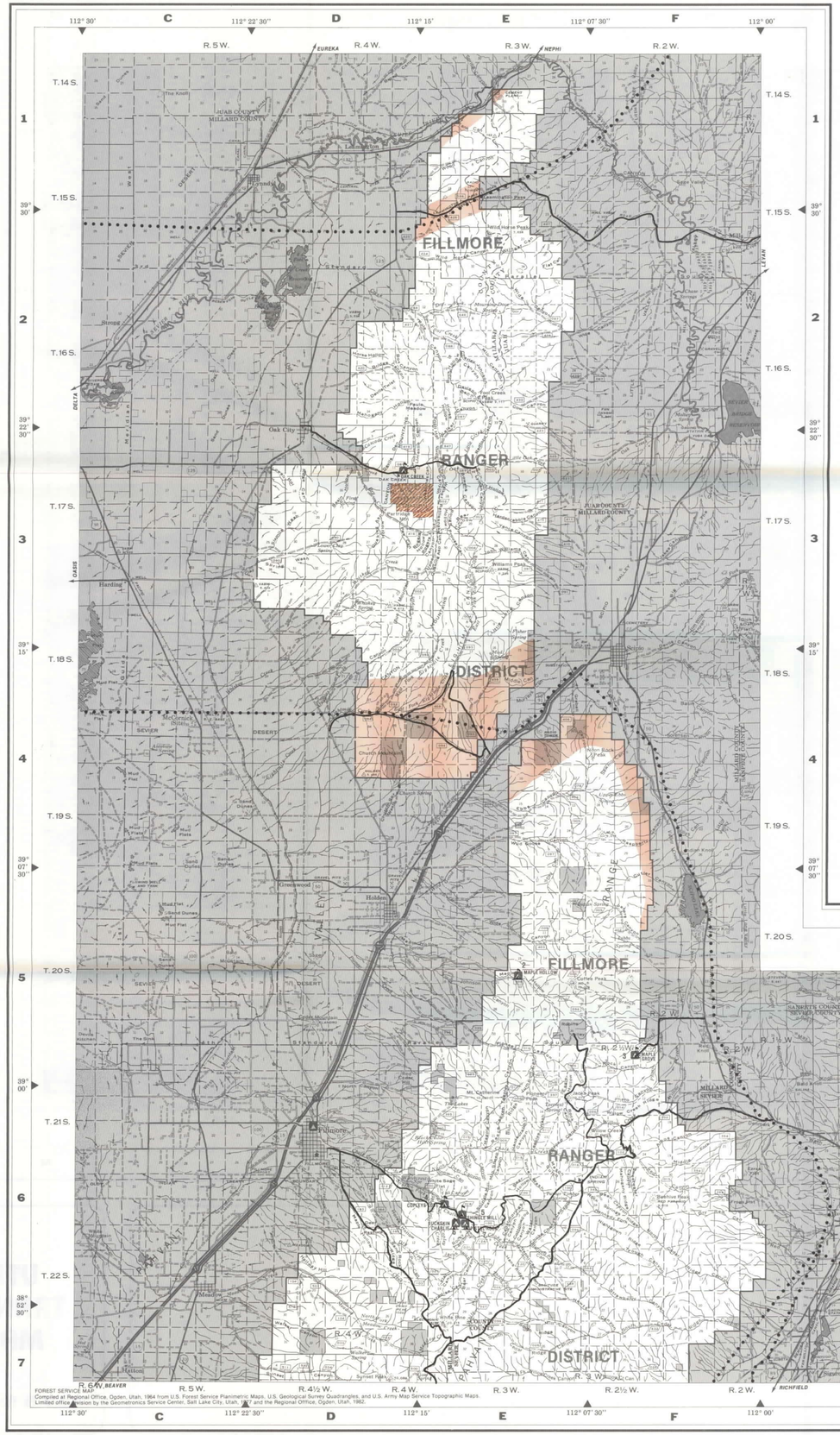







FISHLAKE NATIONAL FOREST
UTAH

NORTH HALF UTILITIES AND TRANSPORTATION MANAGEMENT

Land & Resource Management Plan

108