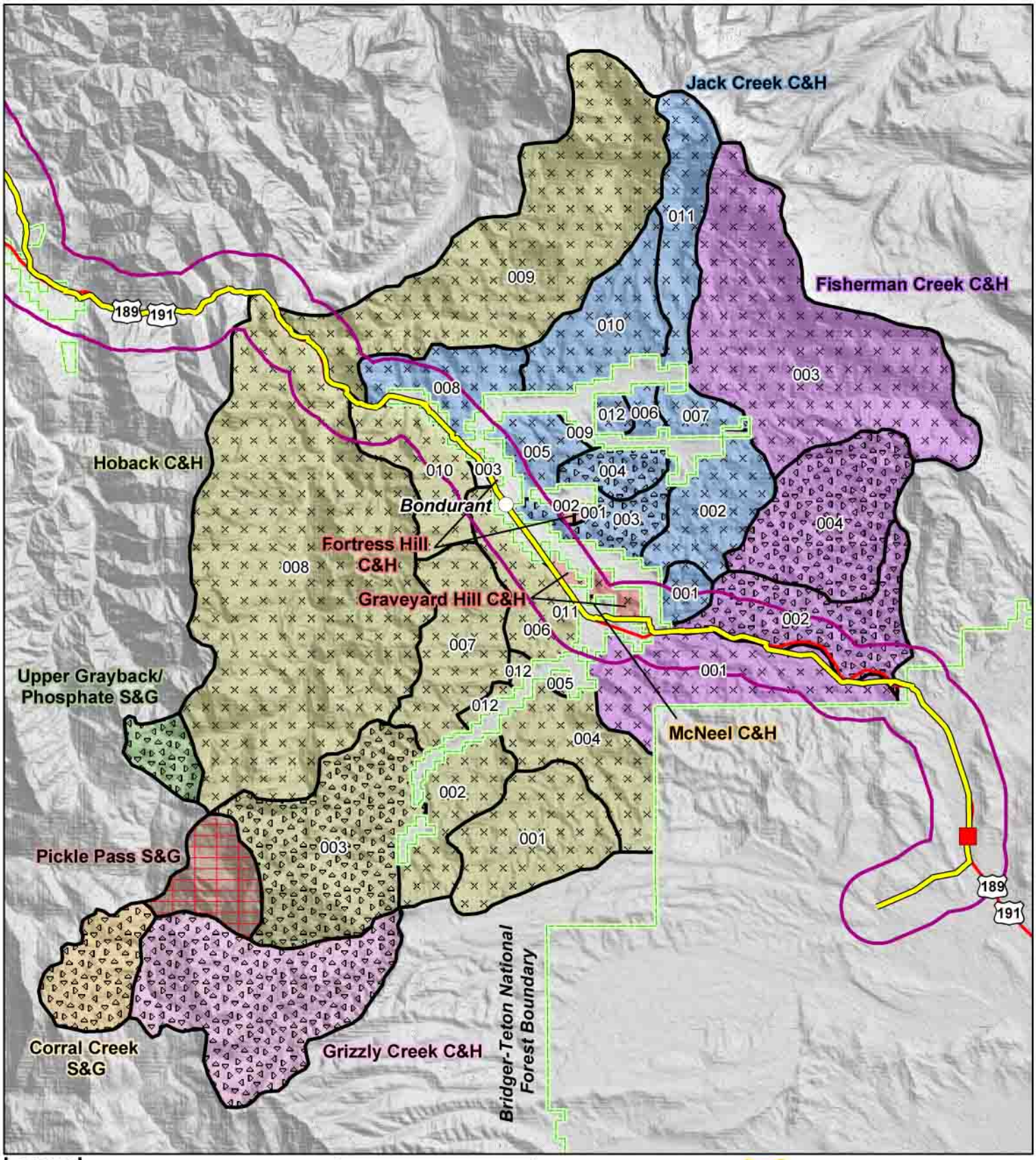

Legend

- Project Area Boundary
- Proposed Pipeline Route
- Proposed Gas Processing Facility
- Hoback C&H 004 — Pasture with Number

Vegetation Condition

- Functioning
- Functioning at Risk
- Not Functioning

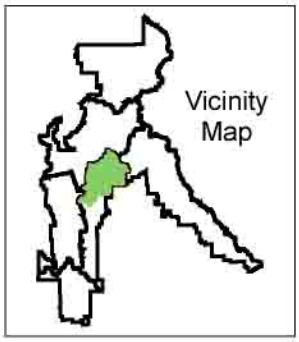

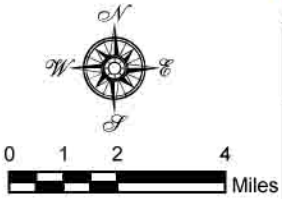

LOWER VALLEY ENERGY

LOWER VALLEY ENERGY NATURAL GAS PIPELINE PROJECT EIS

FIGURE 3-4
VEGETATION CONDITION BY PASTURE

ANALYSIS AREA: SUBLETTE &TETON COUNTIES, WY

Date: 10/12/05	File: I:/1749/../pasture.mxd
	Drawn By: MSH