APPENDIX E
CONSERVATION EASEMENTS

"EXHIBIT B"

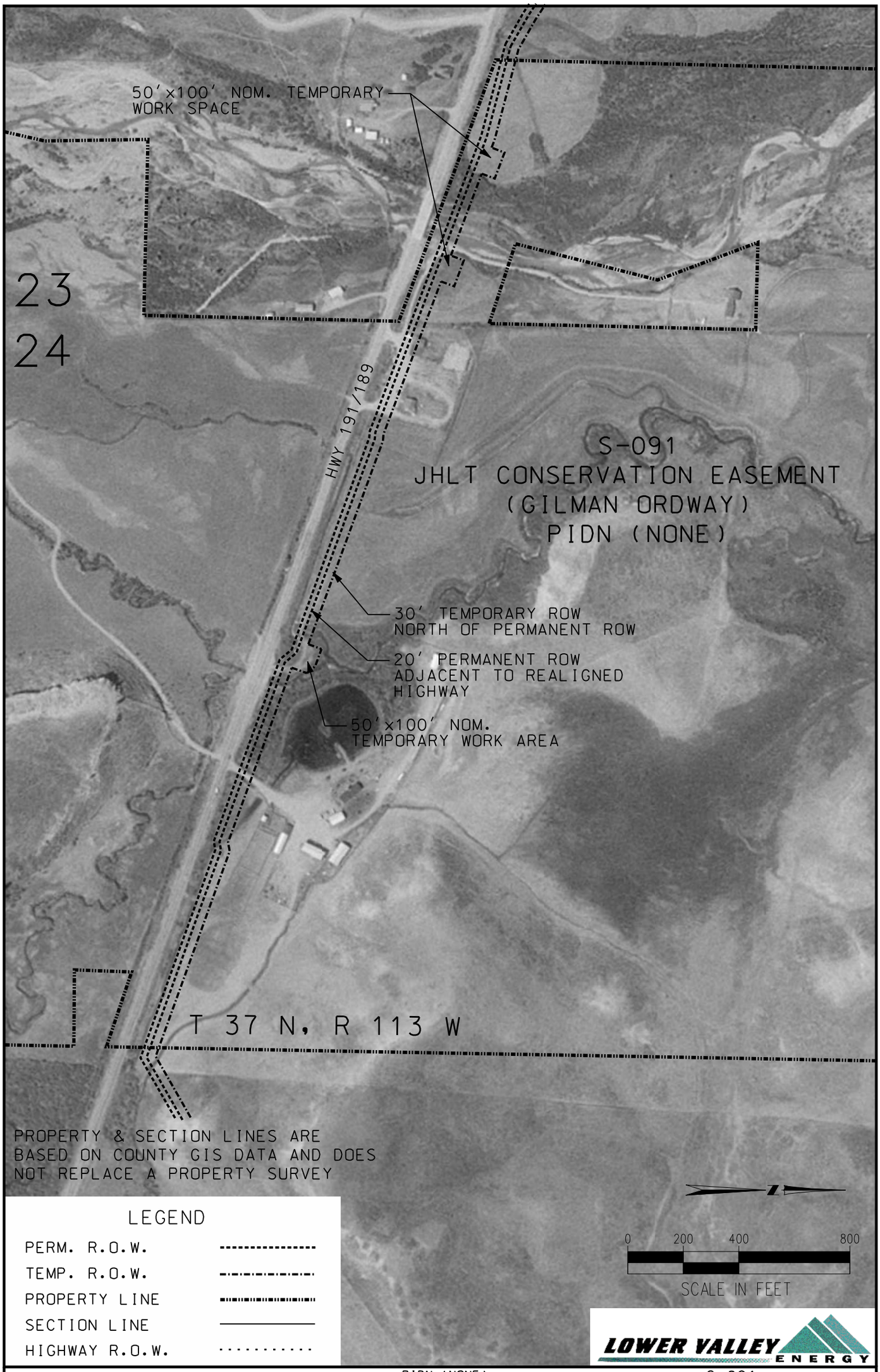

EASEMENT SKETCH
SUBLETTE CO., WY

ISSUED:
02/03/05

PIDN (NONE)
PERM. ACREAGE TOTAL= 1.74
TEMP. ACREAGE TOTAL= 2.97
TOTAL LENGTH =3795.3 ft

S-091
JHLT CONSERVATION EASEMENT
(GILMAN ORDWAY)
PIDN (NONE)

"EXHIBIT B"

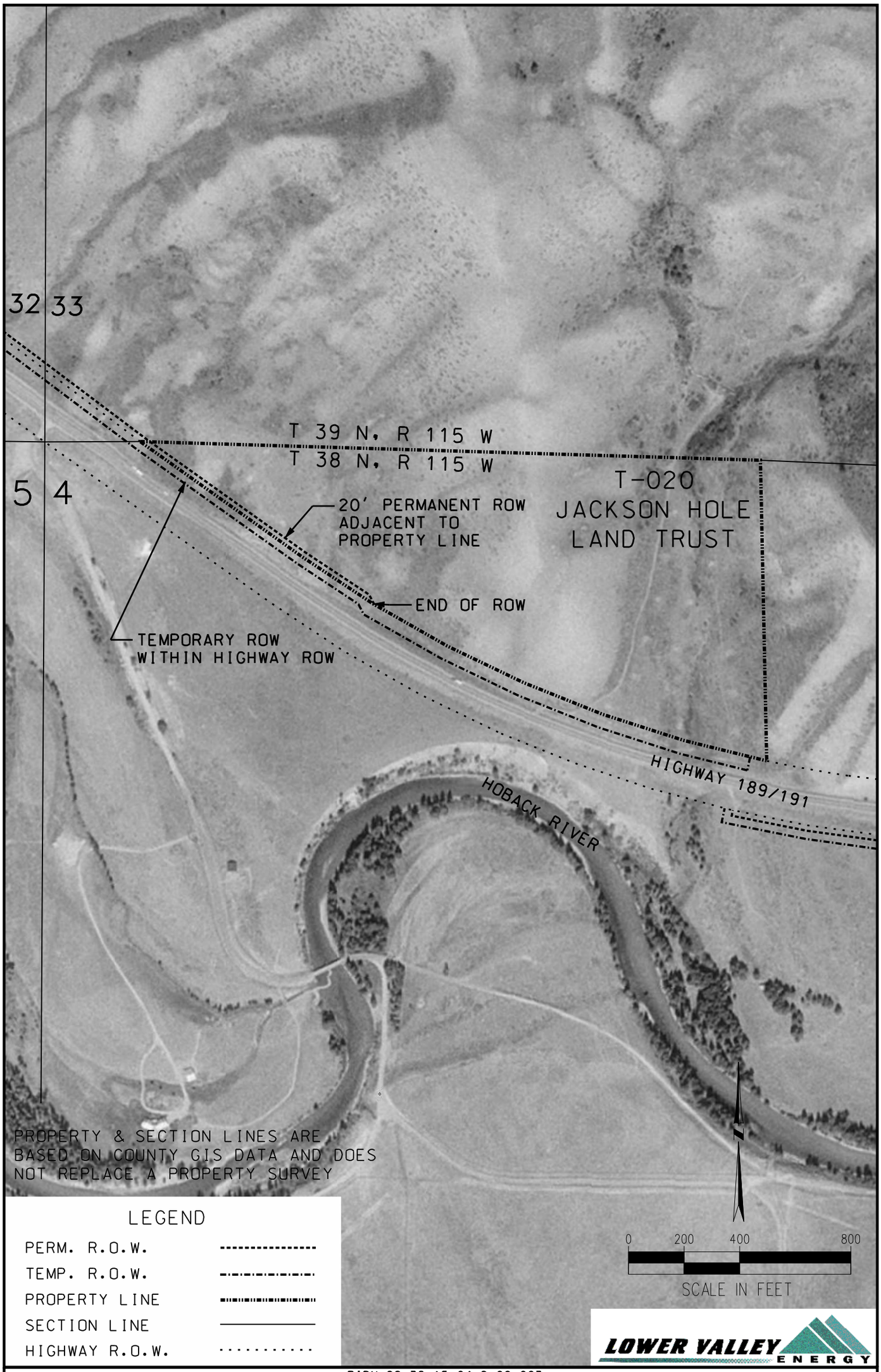

EASEMENT SKETCH
TETON CO., WY

ISSUED:
01/31/05

PIDN 22-38-15-04-2-00-003

PERM. ACREAGE	TEMP. ACREAGE
TOTAL= 0.46	TOTAL= 0.00

TOTAL LENGTH = 999.3 ft

T-020
JACKSON HOLE LAND TRUST
PIDN 22-38-15-04-2-00-003

"EXHIBIT B"

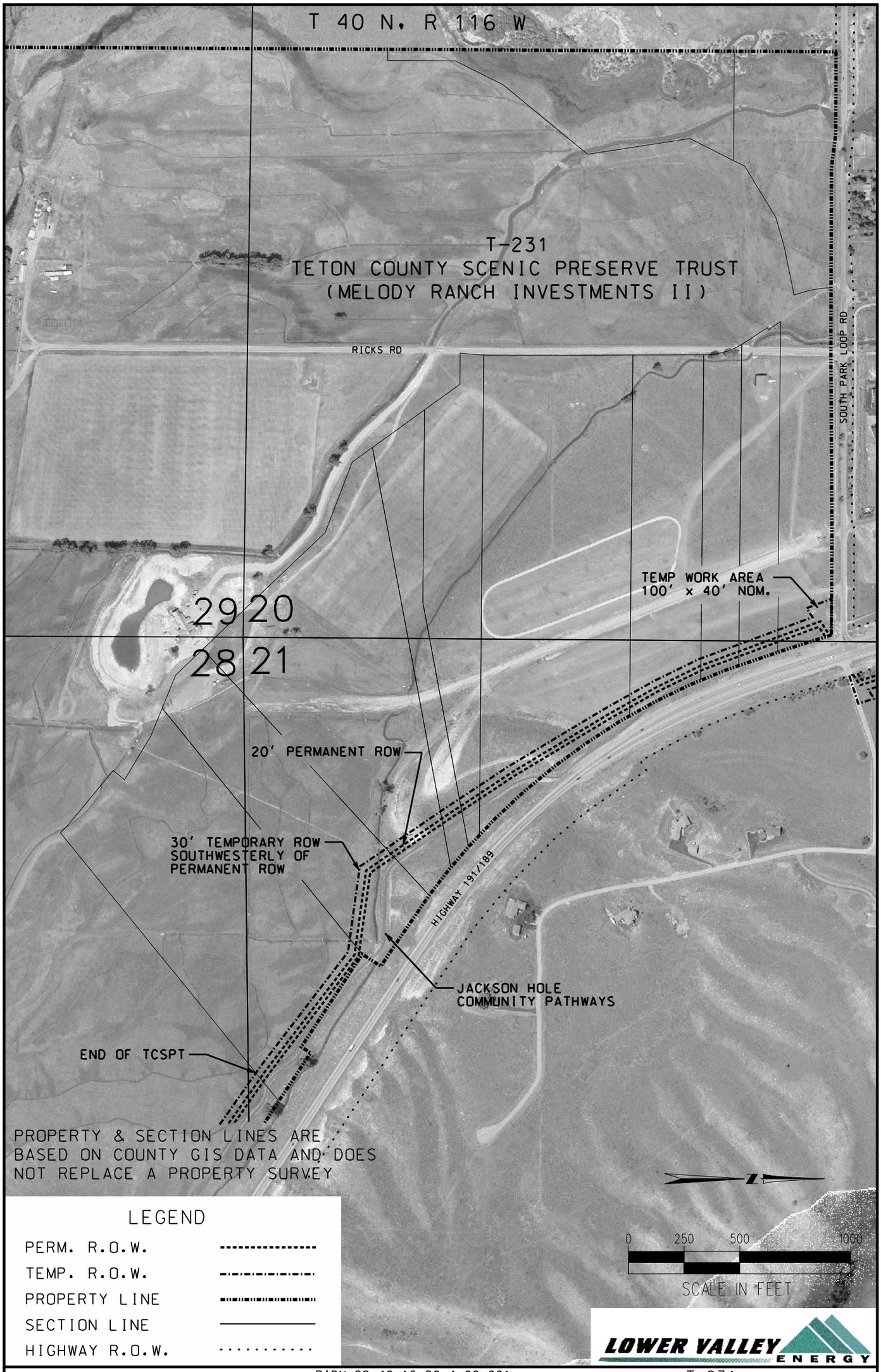

EASEMENT SKETCH
TETON CO., WY

ISSUED:
01/25/05

PIDN 22-40-16-20-4-00-001

PERM. ACREAGE	TEMP. ACREAGE
TOTAL= 1.47	TOTAL= 2.22

TOTAL LENGTH = 3213.4 ft

T-231
TETON CO. SCENIC PRESERVE TRUST
(MELODY RANCH INVESTMENTS II
PIDN 22-40-16-20-4-00-001)