Verde Wild and Scenic River -- Existing Management Areas

Coconino, Tonto, and Prescott National Forests, Arizona

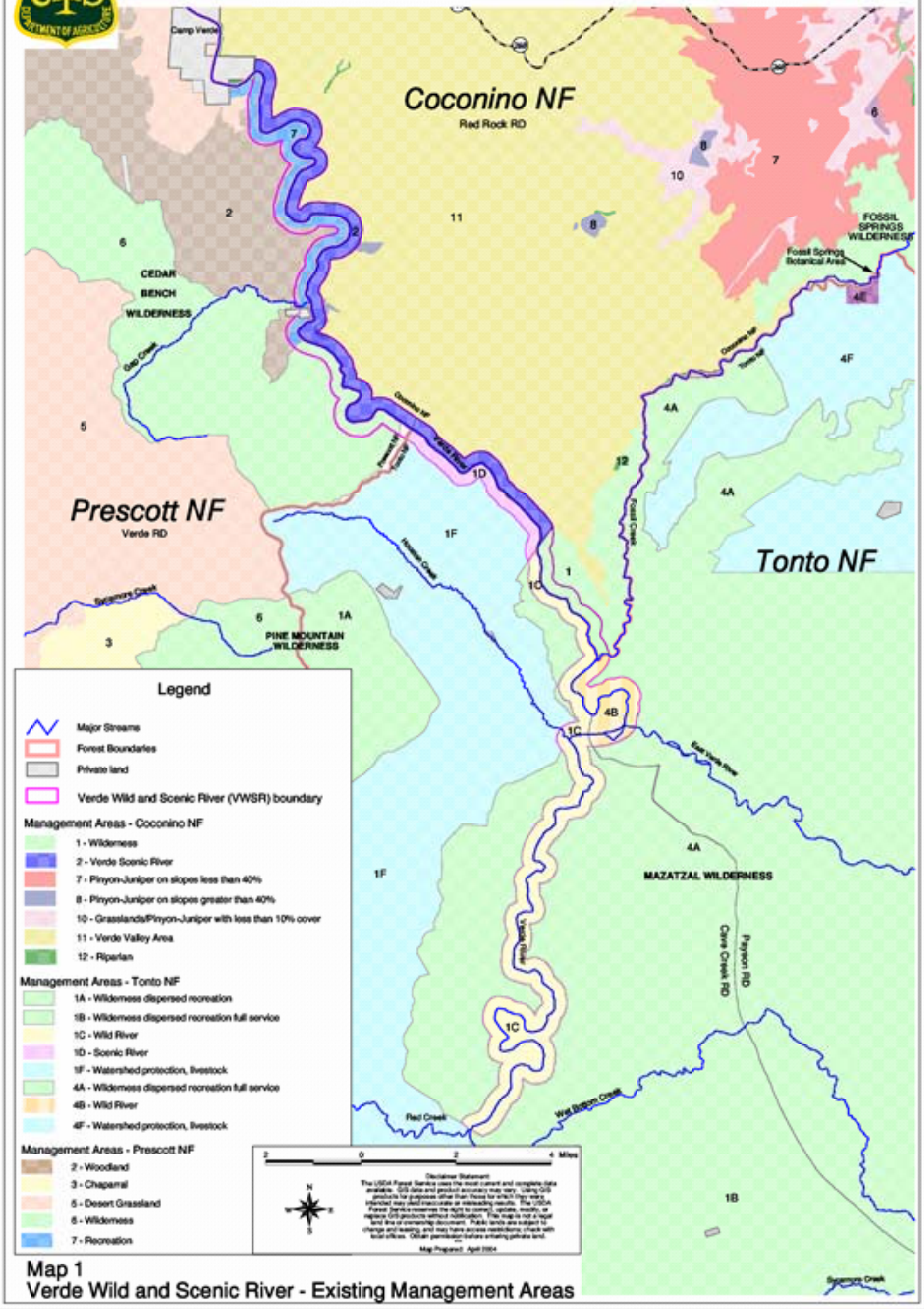

Map 1
Verde Wild and Scenic River - Existing Management Areas

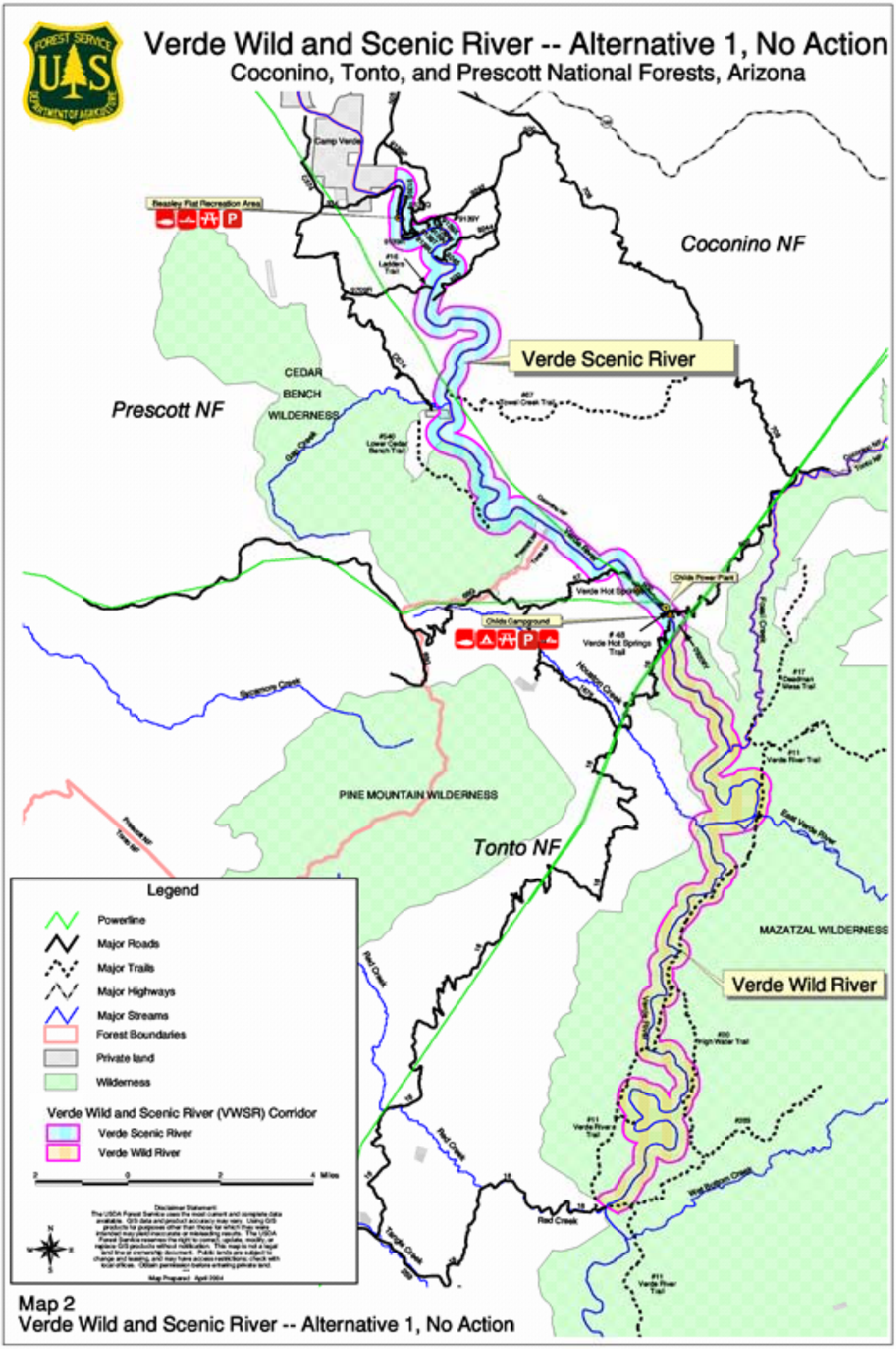

Map 2
Verde Wild and Scenic River -- Alternative 1, No Action

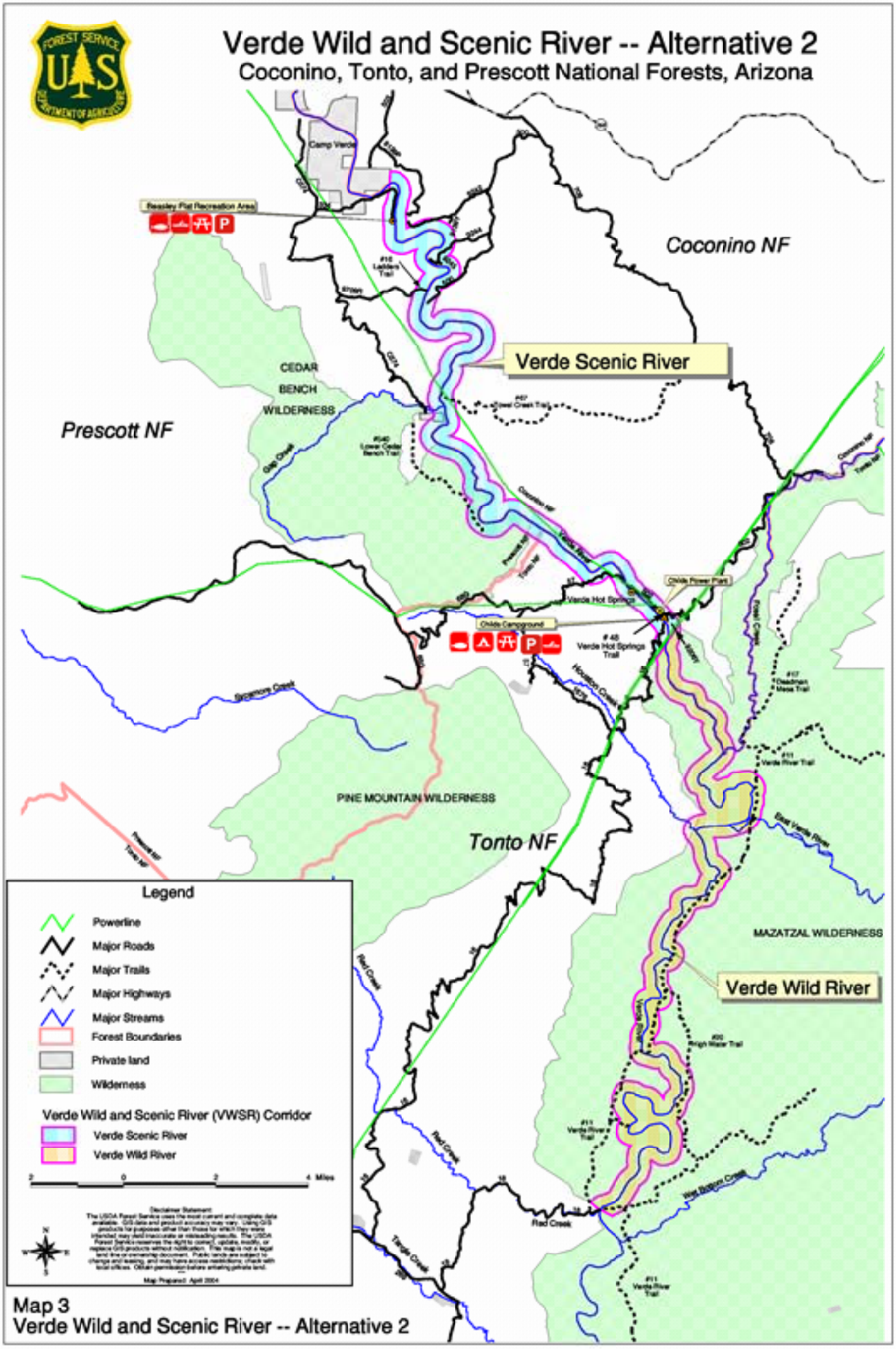
Verde Wild and Scenic River -- Alternative 2
Coconino, Tonto, and Prescott National Forests, Arizona
Coconino NF
Prescott NF
Tonto NF
Verde Scenic River
Verde Wild River
CEDAR BENCH WILDERNESS
PINE MOUNTAIN WILDERNESS
MAZATZAL WILDERNESS
Camp Verde
Beasley Flat Recreation Area
Childs Campground
Childs Power Plant
Verde Hot Springs
Legend
Powerline
Major Roads
Major Trails
Major Highways
Major Streams
Forest Boundaries
Private land
Wilderness
Verde Wild and Scenic River (VWSR) Corridor
Verde Scenic River
Verde Wild River
Map 3
Verde Wild and Scenic River -- Alternative 2

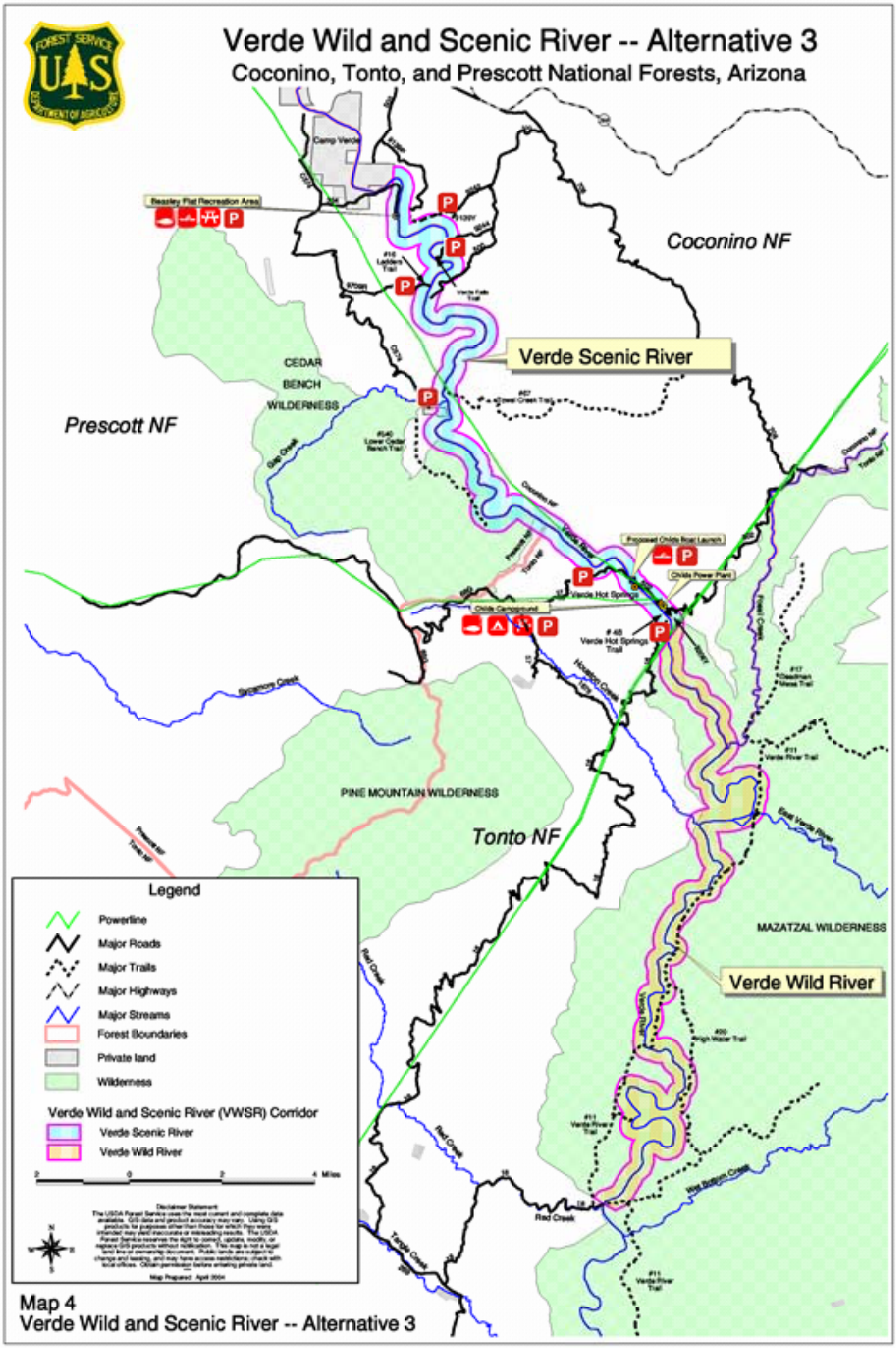
Verde Wild and Scenic River -- Alternative 3
Coconino, Tonto, and Prescott National Forests, Arizona
Coconino NF
Prescott NF
Tonto NF
Verde Scenic River
Verde Wild River
CEDAR BENCH WILDERNESS
PINE MOUNTAIN WILDERNESS
MAZATZAL WILDERNESS
Camp Verde
Beasley Flat Recreation Area
Proposed Childs Boat Launch
Childs Power Plant
Childs Campground
Verde Hot Springs
Legend
Powerline
Major Roads
Major Trails
Major Highways
Major Streams
Forest Boundaries
Private land
Wilderness
Verde Wild and Scenic River (VWSR) Corridor
Verde Scenic River
Verde Wild River
Map 4
Verde Wild and Scenic River -- Alternative 3

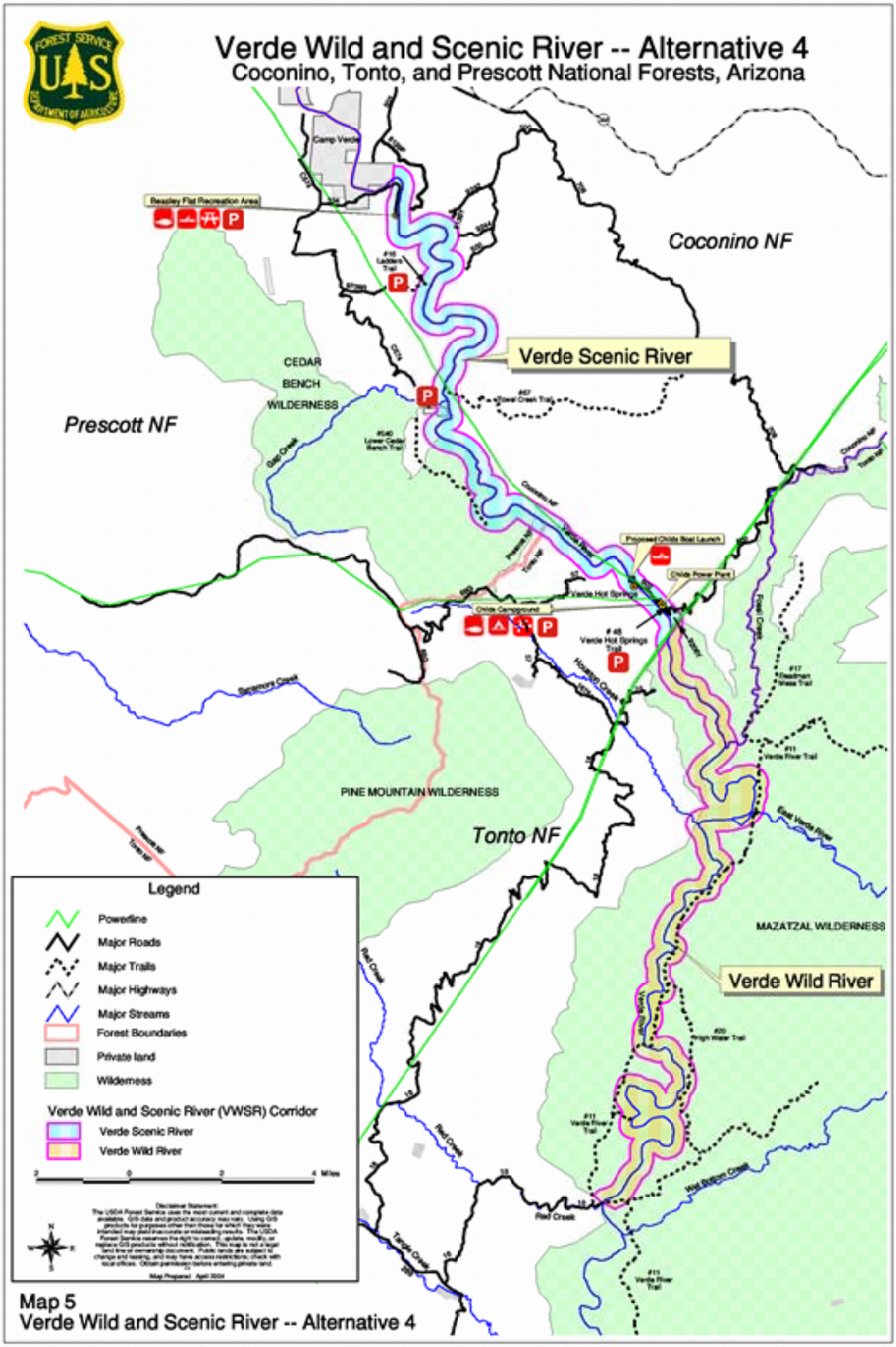

Map 5
Verde Wild and Scenic River -- Alternative 4

Verde Wild and Scenic River -- Proposed Management Areas

Coconino, Tonto, and Prescott National Forests, Arizona

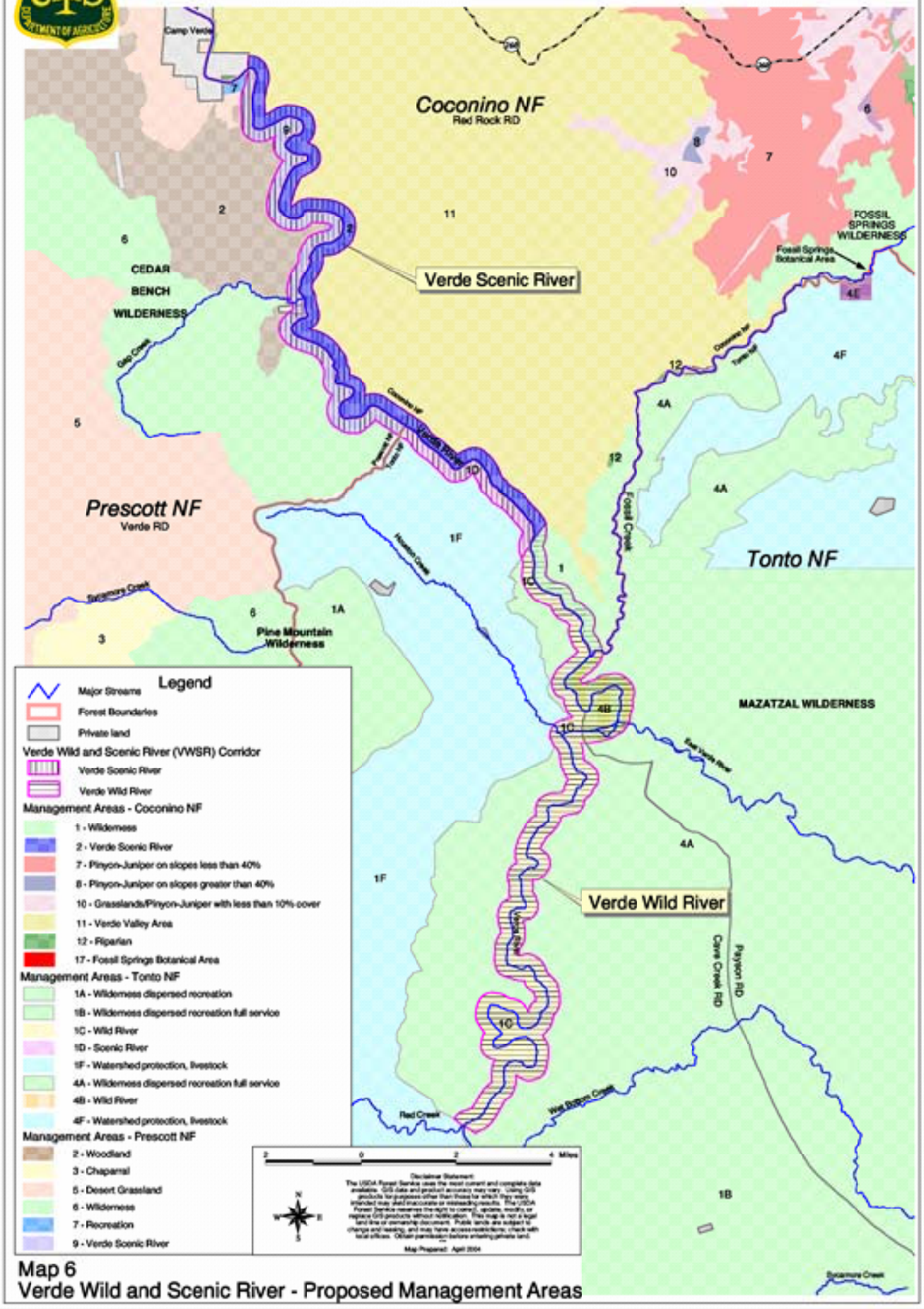

Map 6
Verde Wild and Scenic River - Proposed Management Areas

Verde Wild and Scenic River -- Alternatives 1 and 2
Recreation Opportunity Spectrum / Wilderness Opportunity Spectrum
Coconino, Tonto, and Prescott National Forests, Arizona

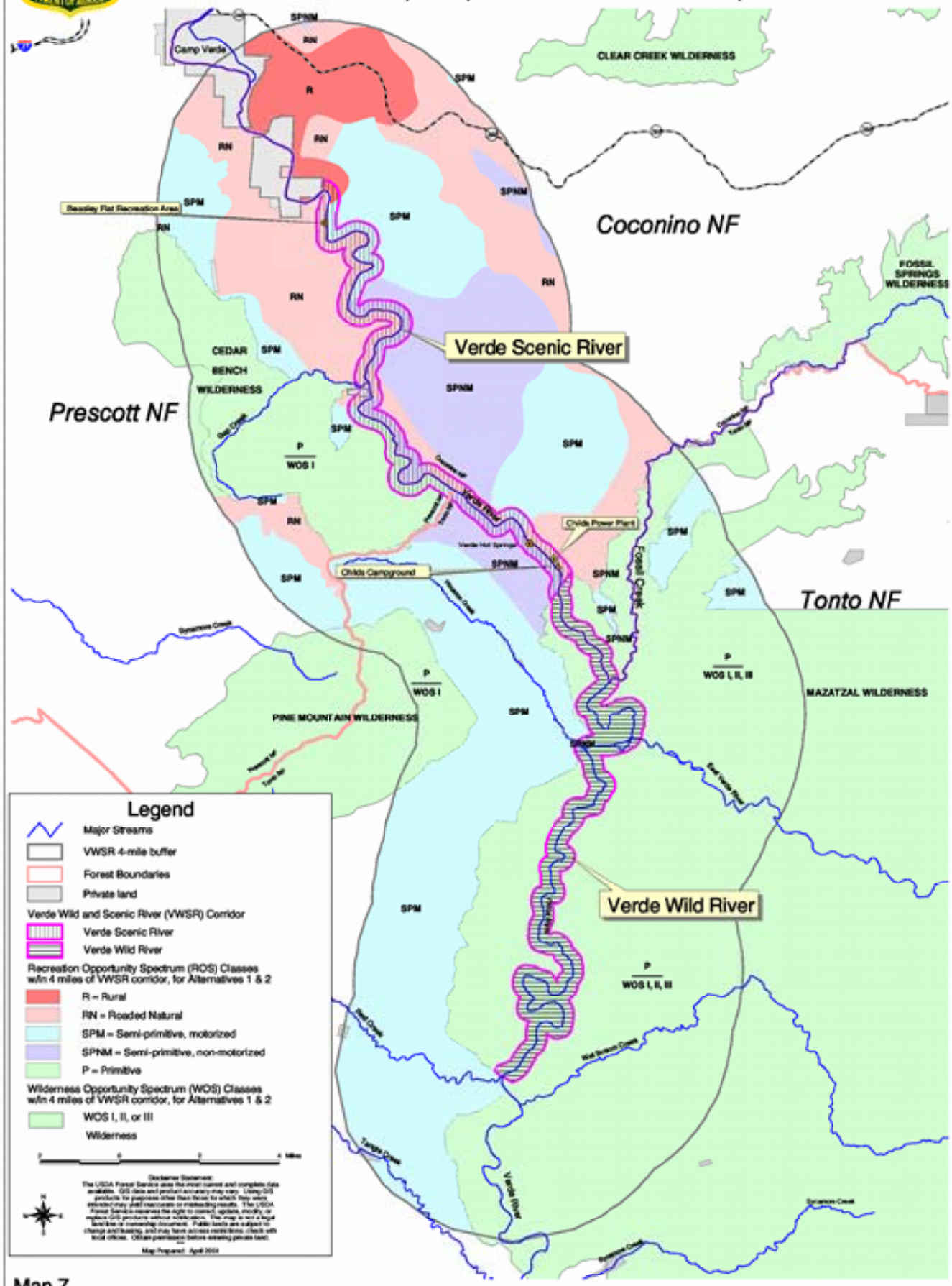

Map 7
Verde Wild and Scenic River: Alternatives 1 & 2 -- ROS / WOS

Verde Wild and Scenic River -- Range Allotments

Coconino, Tonto, and Prescott National Forests, Arizona

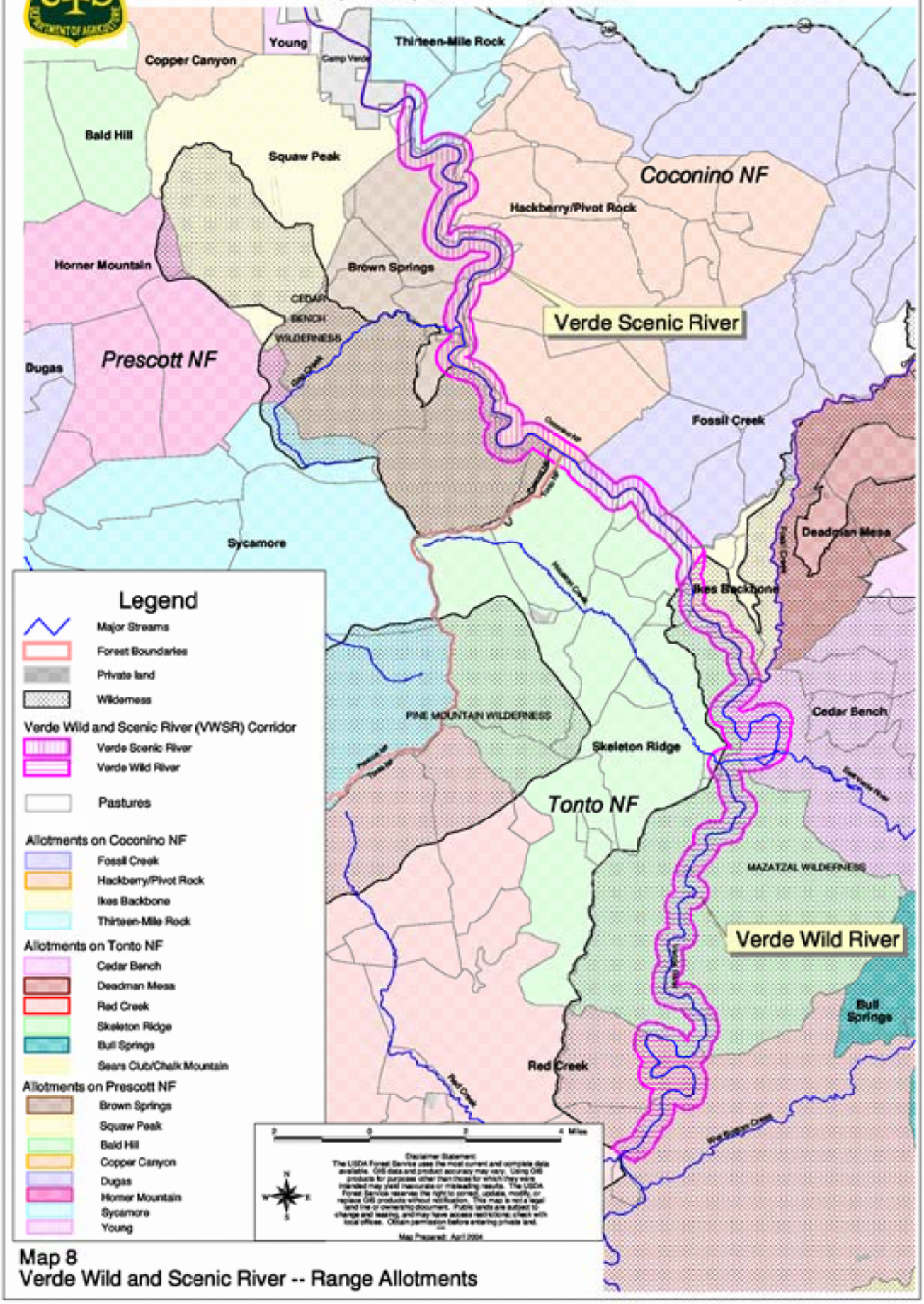

Map 8
Verde Wild and Scenic River -- Range Allotments

Verde Wild and Scenic River -- Alternatives 3 and 4
Recreation Opportunity Spectrum / Wilderness Opportunity Spectrum

Coconino, Tonto, and Prescott National Forests, Arizona

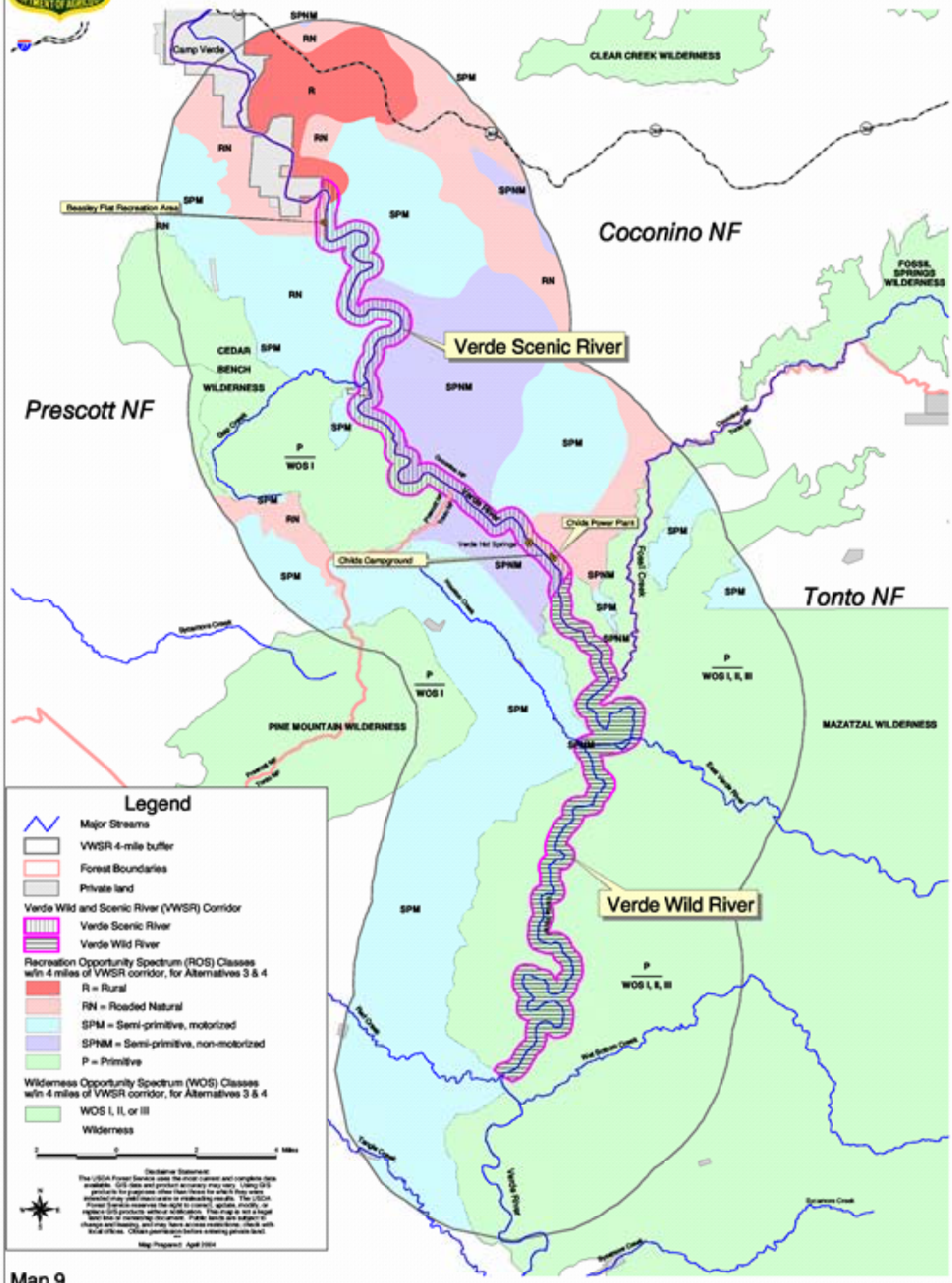

Map 9
Verde Wild and Scenic River: Alternatives 3 and 4 -- ROS / WOS