



**UNITED STATES DEPARTMENT OF AGRICULTURE
SANTA FE NATIONAL FOREST AND VALLES CALDERA NATIONAL PRESERVE
STAGE III FIRE RESTRICTIONS**

The Las Conchas Fire burn areas on the Santa Fe National Forest and on the Valles Caldera National Preserve will remain in Stage III Fire Restrictions as follows:

PROHIBITIONS

Pursuant to 16 U.S.C. 551 and 36 CFR 261.50 (a) and (b), the following acts are prohibited on all National Forest System lands on the Santa Fe National Forest and lands on the Valles Caldera National Preserve within the Las Conchas Fire burn area, in the following counties, Los Alamos, Sandoval, Rio Arriba and Santa Fe within the state of New Mexico. The “restricted area” is as described in this Order and depicted on the attached map hereby incorporated into this Order as Exhibit A.

1. Going into or being upon the restricted area. 36 CFR 261.52 (e)

RESTRICTED AREA

From the South side of the fire heading west the following areas are closed:

1. All National Forest System (NFS) lands north of Jemez Indian Reservation and north and east of Forest Road (FR) 266 to the intersection with FR 10.
2. Heading north on FR10 any NFS lands east of FR10 to the intersection with NM Highway 4.
3. East on NM Highway 4, any NFS lands south of NM Highway 4 to the Las Conchas Trailhead.
4. Following a line directly north to the boundary with the Valles Caldera National Preserve and east to the longitude line 106 degrees 30'00” (as shown on the SFNF visitor map) and north through the Valles Caldera land, all NFS lands south and east to the Bandelier National Monument boundary.
5. The north side of the Valles Caldera National Preserve from the Cerro de Garita gate directly north to FR 144, northeast to FR 449 and northeast to FR 27, all lands south and east.
6. FR 27 north and east to Abiquiu Land Grant, all NFS lands south and east to the intersection of the Abiquiu Land Grant and Forest Road 31.
7. FR 31 to the south, all NFS lands south and west to the intersection with FR144.
8. FR 144 east, all NFS lands south to the boundary with Santa Clara Indian Reservation.
9. All NFS lands within Los Alamos County and Sandoval County north of Highway 4 and west of Highway 501.

EXEMPTIONS

Pursuant to 36 CFR 261.50 (e), the following persons are exempted from this order:

1. Persons with a Forest Service permit or letter specifically authorizing the prohibited act or omission.
2. Any Federal, State, or Local Officer, or member of an organized firefighting force in the performance of an official duty.

RESTRICTED AREA EXEMPTIONS

TR 287 – Quemazon Trail to Pipeline Road to trail intersection with Los Alamos

TR 290 – Perimeter Trail from Quemazon Trail north around Los Alamos

TR69 – Mitchell Trail to Guaje Ridge Trail

TR285 – Guaje Ridge Trail east from the intersection with Mitchell Trail

All trails east of Mitchell Trail and south of Guaje Ridge Trail

TR 279 – Cabra Loop Trails

TR 286 - Pajarito Trail to the south rim of Guaje Canyon

TR 297 – Rendija Canyon Trail

FR 442 –South rim of Guaje Canyon to Cabra Loop trails

FR 144


PURPOSE

The purpose of this Order is to provide for the public's health and safety and to protect National Forest system lands, resources and facilities during the current period of fire rehabilitation activities.

IMPLEMENTATION

1. This Order becomes effective at 12:01 a.m., Saturday, July 30, 2011, and will remain in force until rescinded or until July 30, 2012, whichever occurs first.
2. Any violation of these regulations is punishable as a Class B misdemeanor, by a fine of not more than \$5,000 for an individual or \$10,000 for an organization, or imprisonment for not more than six (6) months or both. Title 16 USC 551, and Title 18 USC 3559 and 3571.
3. This order supersedes any previous orders prohibiting the same acts covered by this Order.

By




MARIA T. GARCIA,

Forest Supervisor

Santa Fe National Forest

By





DENNIS TRUJILLO


Interim Executive Director

Valles Caldera National Preserve

Santa Fe National Forest and Valles Caldera National Preserve Las Conchas Fire Closure Area

 Stage 3 Restrictions

 Santa Fe National Forest

 Valles Caldera National Preserve

0 1 2 4 Miles
