




Prescott National Forest

Bradshaw Ranger District
928-771-4700



Ranch Trail — TR 62 (fee area — \$2)

Distance: 3.2 miles (one way)

Considerations:

TR 62 is open to hikers, horseback riders, and mountain bikes. No motorized vehicles are allowed. Please refrain from using horses or wheeled vehicles when trail is wet.

The trail tread is generally 50 inches wide with general slope of over 10% and occasional pitches of 20%. Tread is rocky native soil with scattered obstacles of one foot or more over its length. Cross slope varies from 0% to 10%, inconsistently.

Directions:

From downtown Prescott, travel east on Gurley Street which becomes Highway 69 toward Prescott Valley 4.1 miles to Walker Road (County Road 57). Turn south on Walker Road for 0.5 miles to the signed TR 62 turnoff for the northern (lower) trailhead parking lot on the right.

Access to the southern (upper) end of TR 62 is via TR 299 (Watershed Trail) or TR 9854 (Seven Mile Gulch Trail).

Facilities:

Rest rooms at northern (lower) trailhead.
Drinking water is not available at site or on trail

Lower trailhead has large improved parking area for 12 cars on the south side, with up to 10 horse trailers on the north side.

Trail Highlights:

TR 62 begins in manzanita, Piñon pine, mountain mahogany, and low-growing oak. It climbs 700 feet over 2.7 miles to the TR 126 (Boy Scout Trail) junction.

It offers panoramic views to the east/northeast of Lynx Lake, Lynx Creek drainage area, Prescott Valley, and distant mountain ranges.

It continues to climb 200 feet over the next 0.5 mile, ending in Ponderosa pine at its junction with TR 9854 (Seven Mile Gulch).

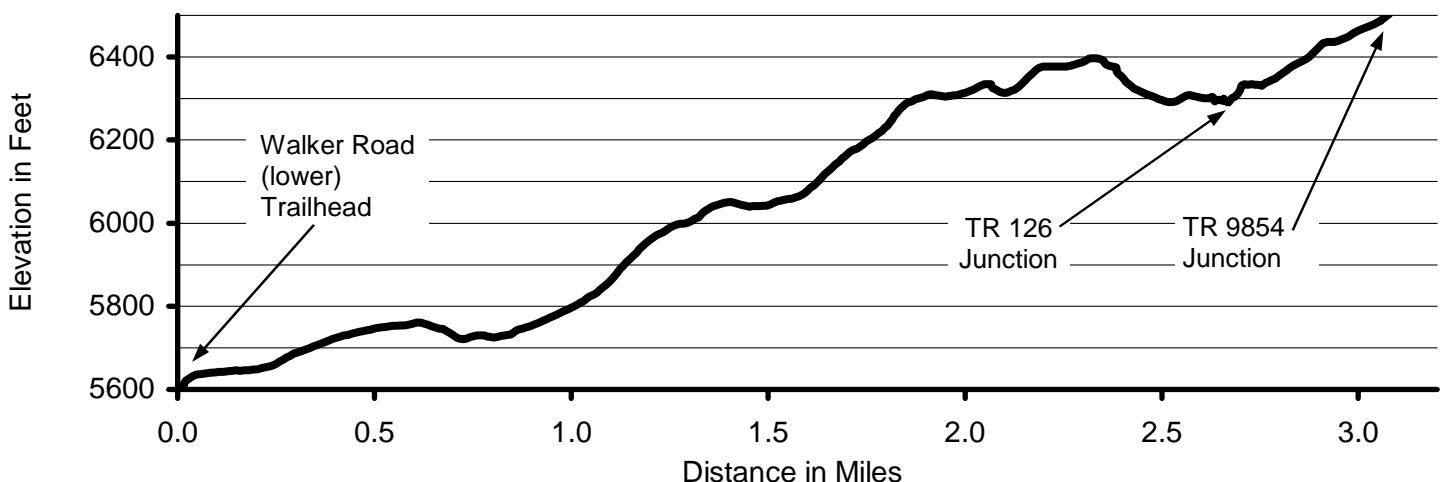
TR 9854 connects to TR 299 (Watershed Trail). Both TR 9854 and TR 299 allow motorized vehicles.

Trail Profile:

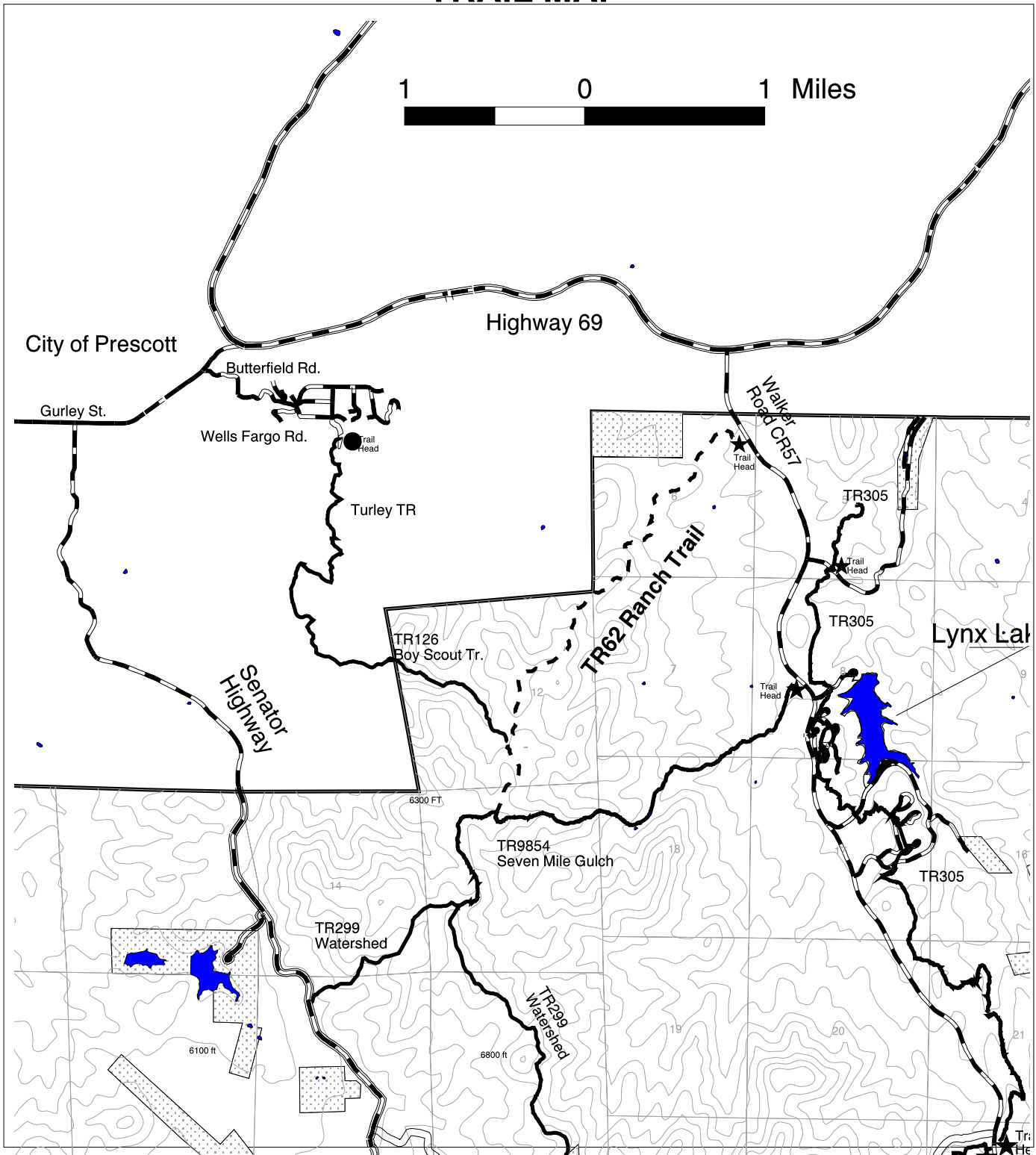
gain = 900 feet

Topo Map:

USGS topographic 7.5' quad for Prescott.



TRAIL MAP



RESPECT OTHERS RESPECT WILDLIFE LEAVE WHAT YOU FIND DISPOSE OF WASTE PROPERLY

PLAN AHEAD AND PREPARE TRAVEL & CAMP ON DURABLE SURFACES MINIMIZE CAMPFIRE USE



LEGEND	
	TRAIL TR62
	OTHER TRAIL
	PAVED ROAD
	DIRT ROAD
	NATIONAL FOREST
	PRIVATE PROPERTY
	CONTOUR INTERVAL: 100 ft



Date Created: 06/01/01

Disclaimer: The Forest Service reserves the right to correct, modify, or replace GIS products without notification. This information is not accurate for legal boundary or for navigation purposes; it may not meet National Map Accuracy Standards. The Forest Service assumes no responsibility for the interpretation or application of this data by others.

Prepared by United States Forest Service Southwestern Region Prescott National Forest
 Department of Agriculture

USDA is an equal opportunity provider and employer. To file a complaint of discrimination, write USDA, Director, Office of Civil Rights, Room 326-W, Whitten Building, 14th and Independence Avenue, SW, Washington DC, 20250-9410 or call 202-720-5964 (voice or TTY)