




Prescott National Forest

Bradshaw Ranger District
928-771-4700



Boy Scout Trail — TR 126

Distance: 3.4 miles (one way)
2.5 miles on Turley Trail to forest boundary.
0.9 miles on TR 126 from forest boundary to junction with TR 62.

Considerations:
TR 126 is open to hikers, horseback riders, and mountain bikes. No motorized vehicles are allowed. Please refrain from using horses or wheeled vehicles when trail is wet.

The trail tread is generally 50 inches wide with general slope of over 10% and occasional pitches of 20%. Tread is rocky native soil with scattered obstacles of one foot or more over its length. Cross slope varies from 0% to 10%, inconsistently.

Directions:
To access the lower trailhead from downtown Prescott, travel east on Gurley Street 1.1 miles. Turn south on Butterfield Road. Proceed 0.7 miles on Butterfield Road bearing left at intersection with Overland Road. Turn south on Wells Fargo Road and proceed 0.2 miles to turnoff sign for Turley Trail. Proceed 0.1 mile through gate to parking area. Please close gate behind you. Take Turley Trail 2.5 miles to access northwest (lower) end of TR126 at forest boundary.

Facilities:
No rest rooms at Turley trailhead.
Parking area for about six vehicles.
Drinking water is not available at site or on trail.

Trail Highlights:
Access is via the Turley Trail south, which is a Yavapai County Trail.

Turley Trail begins in scrub oak and pine, and climbs 200 feet over 2.5 miles to the TR 126 (Boy Scout Trail) junction at the National Forest boundary. Early on it offers panoramic views to the west of Prescott, Thumb Butte, and Granite Mountain.

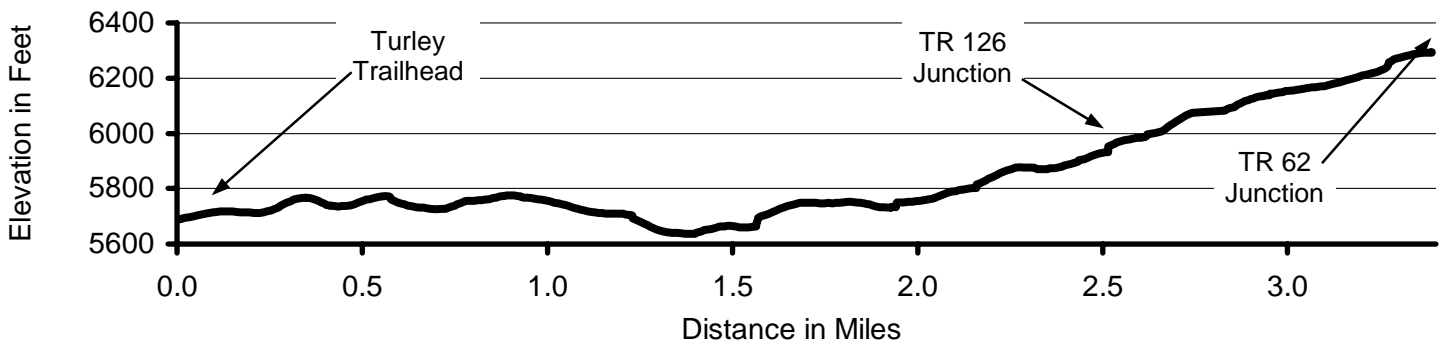
TR 126 starts at the forest boundary, and follows a winding ravine, passing above rocky outcroppings which may contain water. It is a 0.9 mile uphill climb of 400 feet from the forest boundary to the junction with TR 62 (Ranch Trail), in fairly dense pine forest.

From the junction, TR 62 (Ranch Trail) north (left) descends 650 feet over 2.7 miles to its trailhead on Walker Road. TR 62 south (right) climbs 250 feet over 0.5 mile to the junction with TR 9854 (Seven-Mile Gulch Trail).

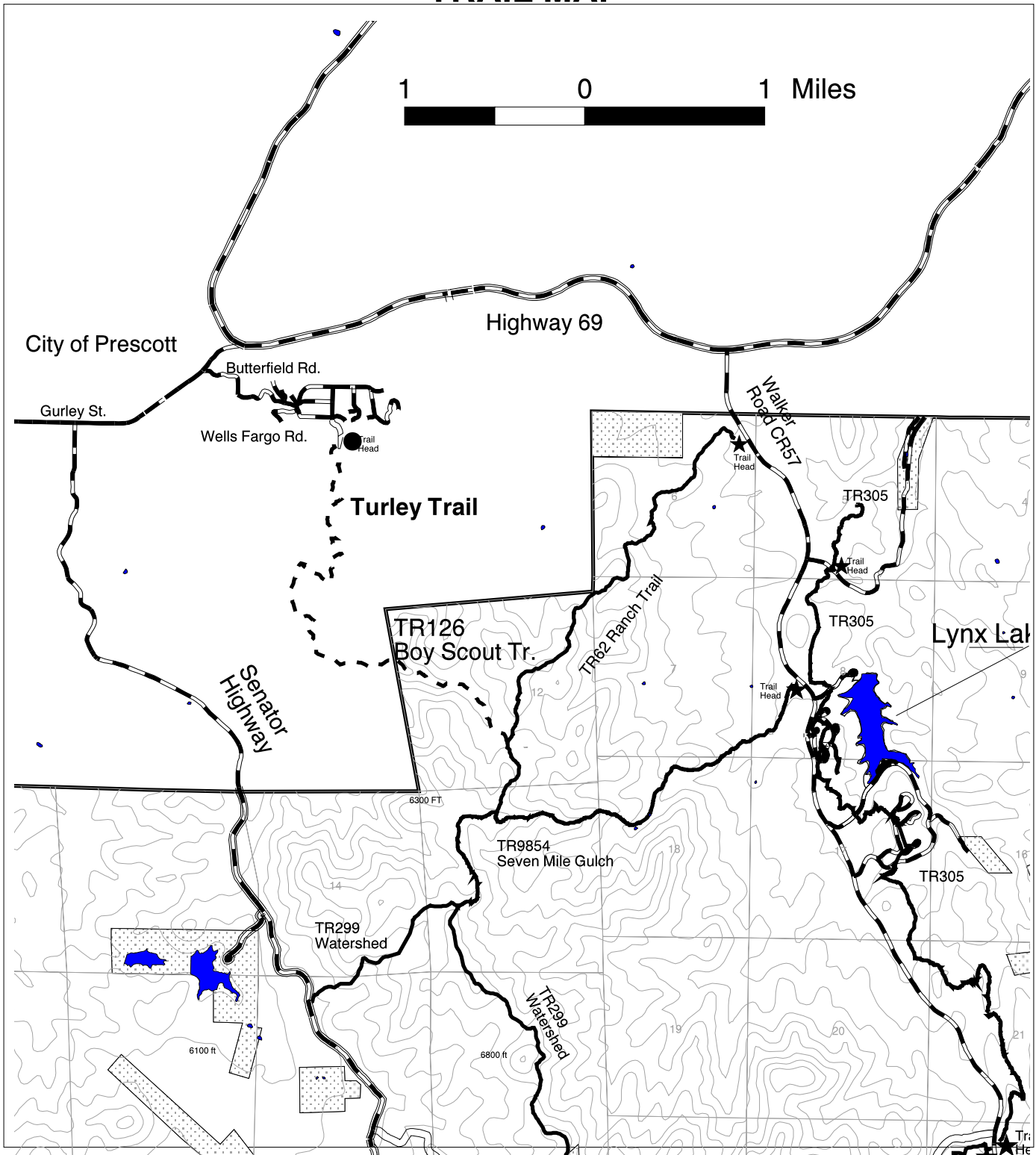
TR 9854 connects to TR 299 (Watershed Trail). Both TR 9854 and TR 299 allow motorized vehicles.

Trail Profile:
gain = 600 feet

Topo Map:
USGS topographic 7.5' quad for Prescott.



TRAIL MAP



LEGEND	
	TRAIL TR126
	OTHER TRAIL
	PAVED ROAD
	DIRT ROAD
	NATIONAL FOREST
	PRIVATE PROPERTY
	CONTOUR INTERVAL: 100 ft



Date Created: 06/06/01

Disclaimer: The Forest Service reserves the right to correct, modify, or replace GIS products without notification. This information is not accurate for legal boundary or for navigation purposes; it may not meet National Map Accuracy Standards. The Forest Service assumes no responsibility for the interpretation or application of this data by others.

Prepared by United States Forest Service Southwestern Region Prescott National Forest
Department of Agriculture

USDA is an equal opportunity provider and employer. To file a complaint of discrimination, write USDA, Director, Office of Civil Rights, Room 326-W, Whitten Building, 14th and Independence Avenue, SW, Washington DC, 20250-9410 or call 202-720-5964 (voice or TTY)

RESPECT OTHERS RESPECT WILDLIFE LEAVE WHAT YOU FIND DISPOSE OF WASTE PROPERLY

PLAN AHEAD AND PREPARE TRAVEL & CAMP ON DURABLE SURFACES MINIMIZE CAMPFIRE USE