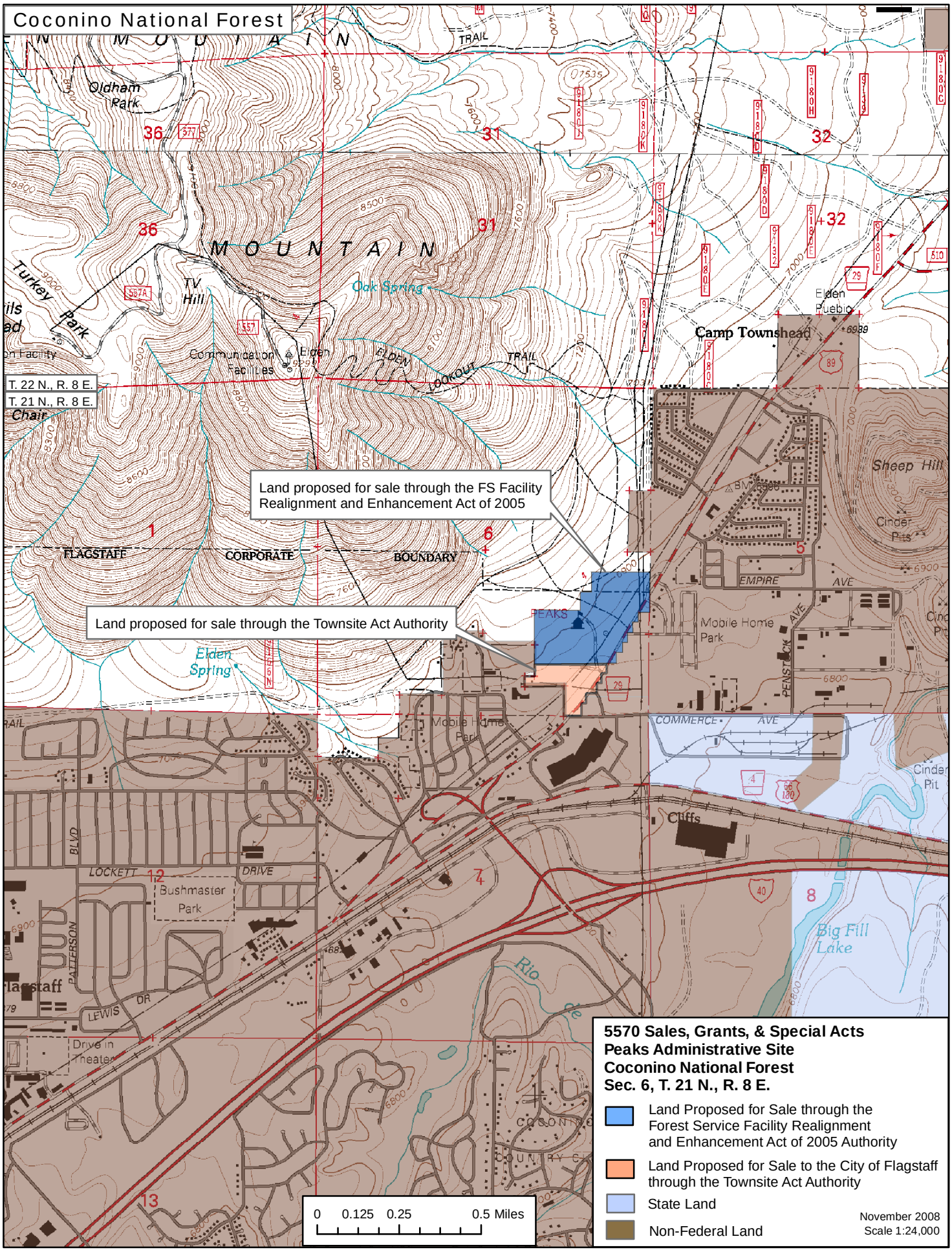
Coconino National Forest
Land proposed for sale through the FS Facility Realignment and Enhancement Act of 2005
Land proposed for sale through the Townsite Act Authority
T. 22 N., R. 8 E.
T. 21 N., R. 8 E.
Oldham Park
Turkey Park
TV Hill
Oak Spring
Elden Spring
Elden Pueblo
Camp Townshead
Communication Facilities
ELDEN LOOKOUT TRAIL
FLAGSTAFF CORPORATE BOUNDARY
PEAKS
Mobile Home Park
EMPIRE AVE
PENSTOCK AVE
COMMERCE AVE
Sheep Hill
Cinder Pits
Cinder Pit
Cliffs
Big Fill Lake
Rio de
LOCKETT DRIVE
Bushmaster Park
PATTERSON BLVD
LEWIS DR
Drive in Theater
Flagstaff
0 0.125 0.25 0.5 Miles
5570 Sales, Grants, & Special Acts
Peaks Administrative Site
Coconino National Forest
Sec. 6, T. 21 N., R. 8 E.
Land Proposed for Sale through the Forest Service Facility Realignment and Enhancement Act of 2005 Authority
Land Proposed for Sale to the City of Flagstaff through the Townsite Act Authority
State Land
Non-Federal Land
November 2008
Scale 1:24,000

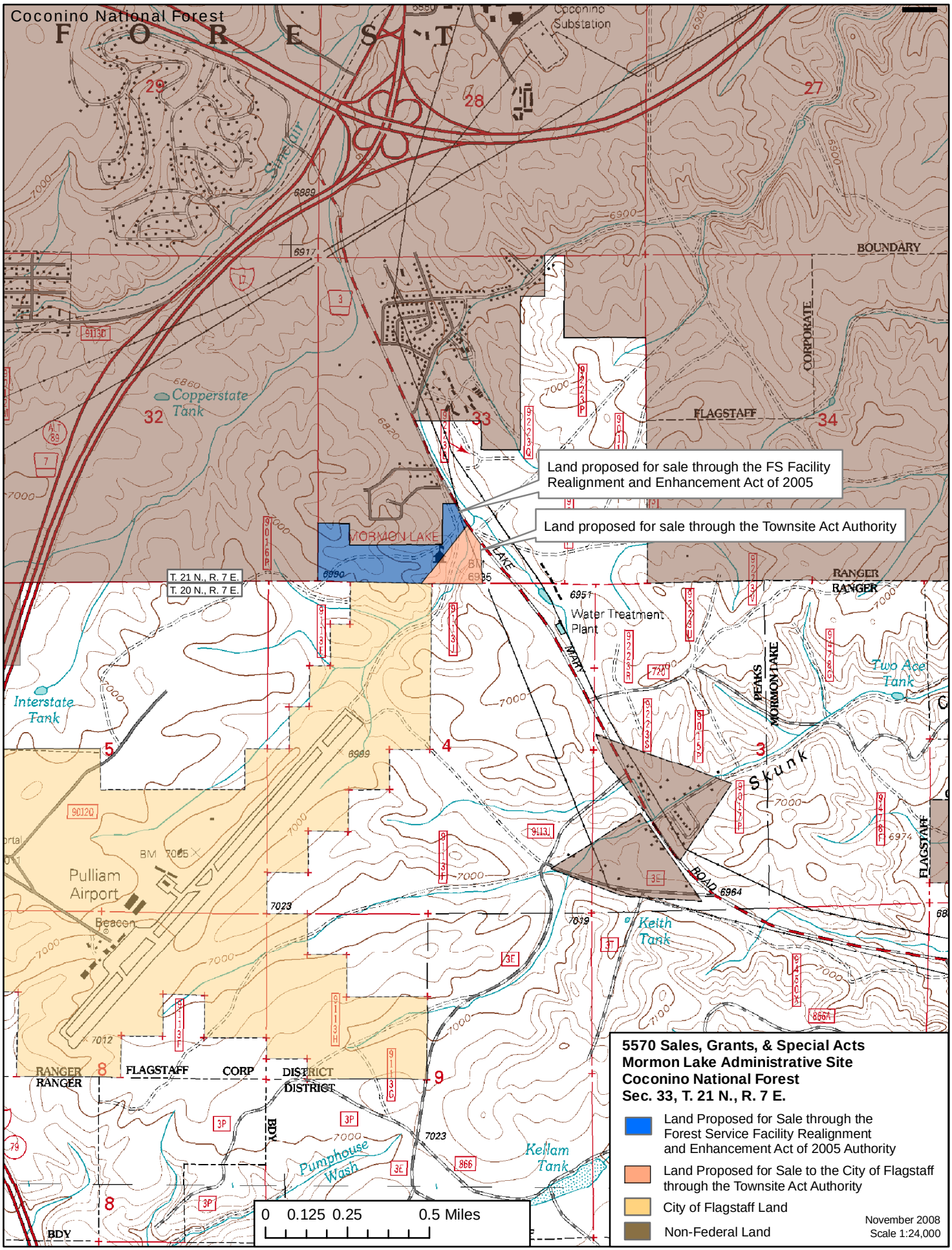
Coconino National Forest
F O R E S T
Coconino Substation
Sinclair
Copperstate Tank
BOUNDARY
CORPORATE
FLAGSTAFF
Land proposed for sale through the FS Facility Realignment and Enhancement Act of 2005
Land proposed for sale through the Townsite Act Authority
MORMON LAKE
T. 21 N., R. 7 E.
T. 20 N., R. 7 E.
Water Treatment Plant
RANGER
Interstate Tank
Two Acre Tank
PEAKS
MORMON LAKE
Skunk
Pulliam Airport
Beacon
Keith Tank
ROAD
FLAGSTAFF
RANGER
FLAGSTAFF
CORP
DISTRICT
BDY
Pumphouse Wash
Kellam Tank
0 0.125 0.25 0.5 Miles
5570 Sales, Grants, & Special Acts
Mormon Lake Administrative Site
Coconino National Forest
Sec. 33, T. 21 N., R. 7 E.
Land Proposed for Sale through the Forest Service Facility Realignment and Enhancement Act of 2005 Authority
Land Proposed for Sale to the City of Flagstaff through the Townsite Act Authority
City of Flagstaff Land
Non-Federal Land
November 2008
Scale 1:24,000

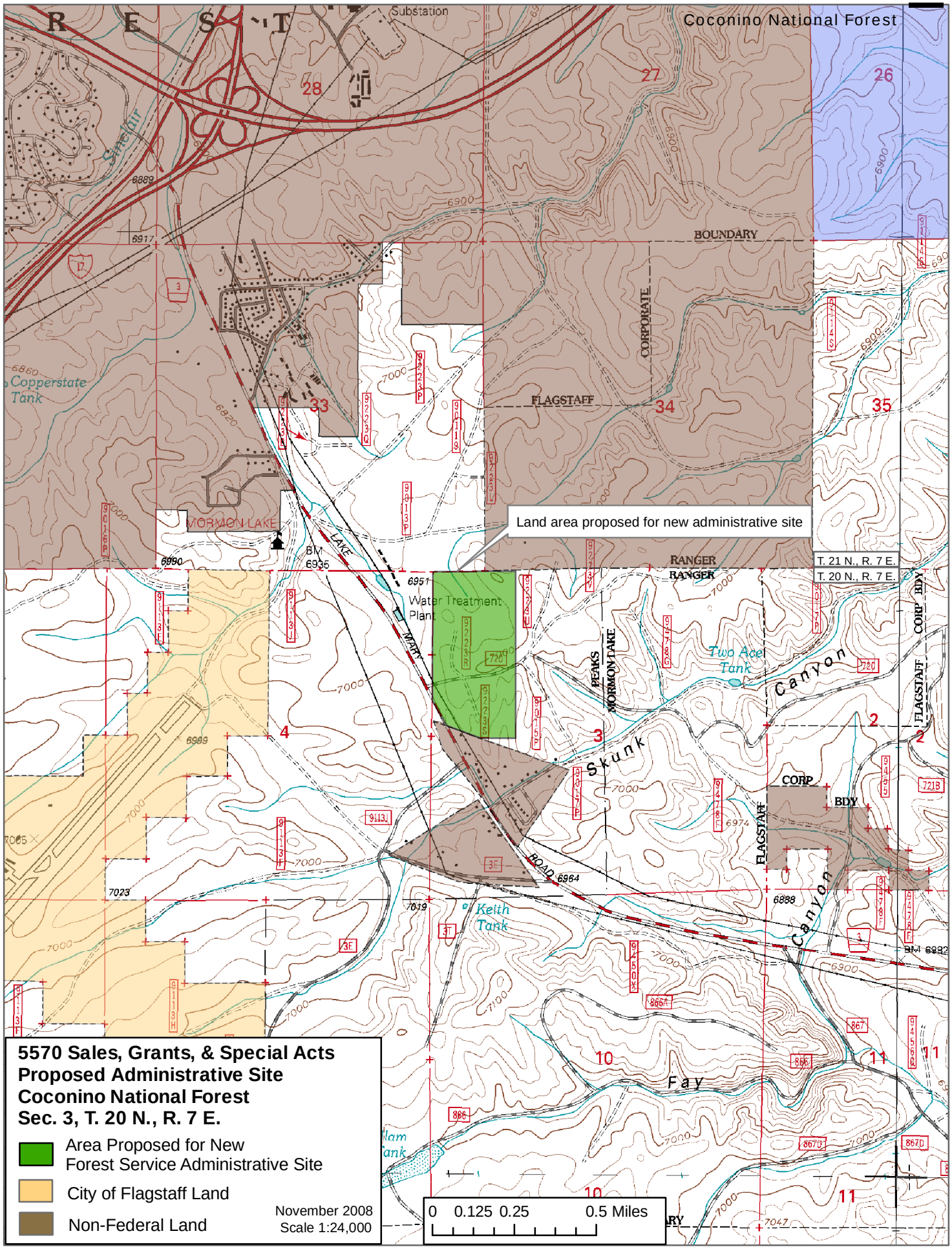

5570 Sales, Grants, & Special Acts
Proposed Administrative Site
Coconino National Forest
Sec. 3, T. 20 N., R. 7 E.

- Area Proposed for New Forest Service Administrative Site
- City of Flagstaff Land
- Non-Federal Land

November 2008
Scale 1:24,000