Eastside Fuels Reduction and Forest Health Project

Location and Site Map

Figure 1.1

LEGEND

- Project Boundary
- LOCATION BOUNDARY
- SITE BOUNDARY

LAND OWNERSHIP STATUS
- NPS
- PRIVATE
- STATE

Highways

N

AJS 10/2006

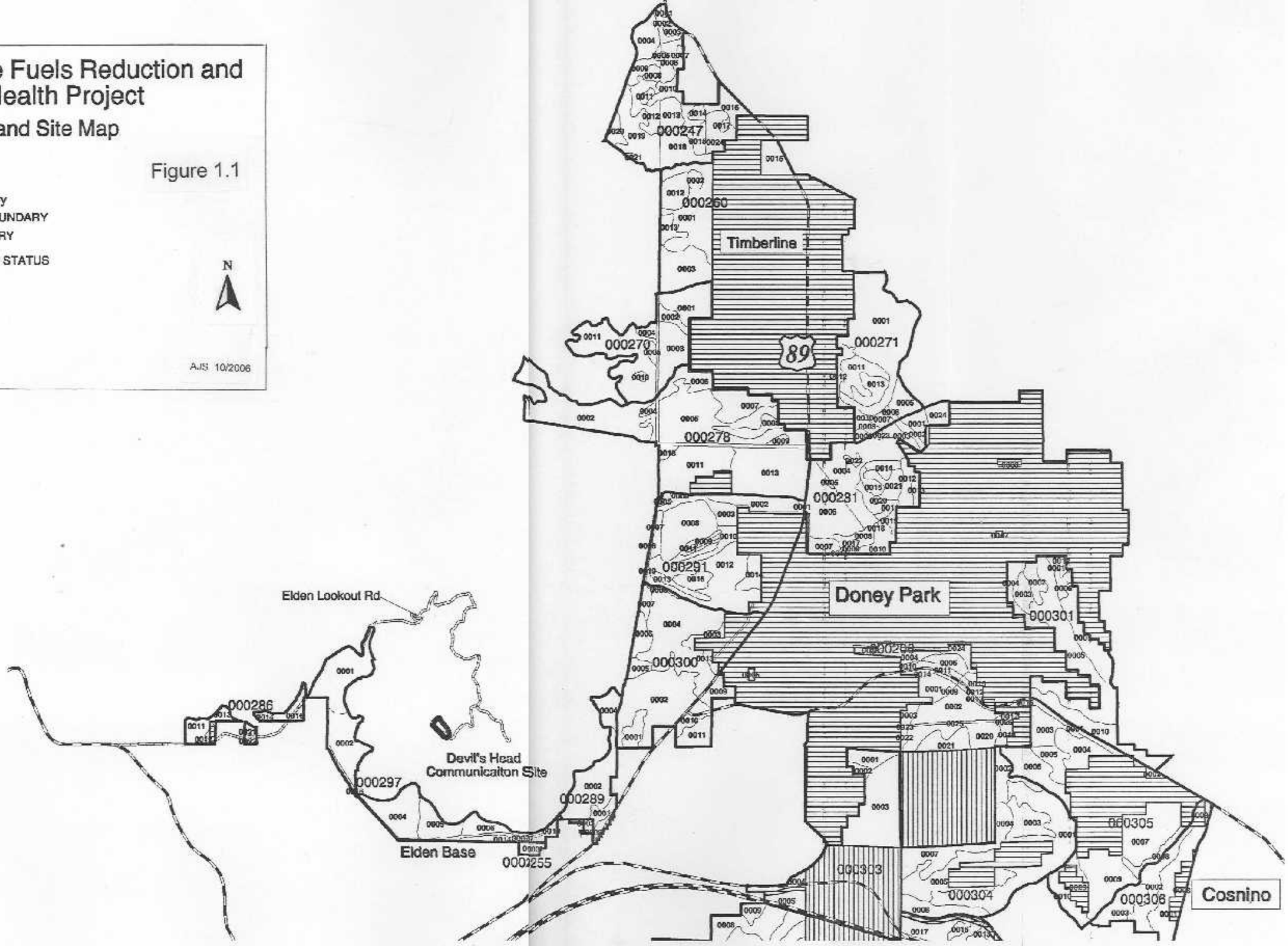

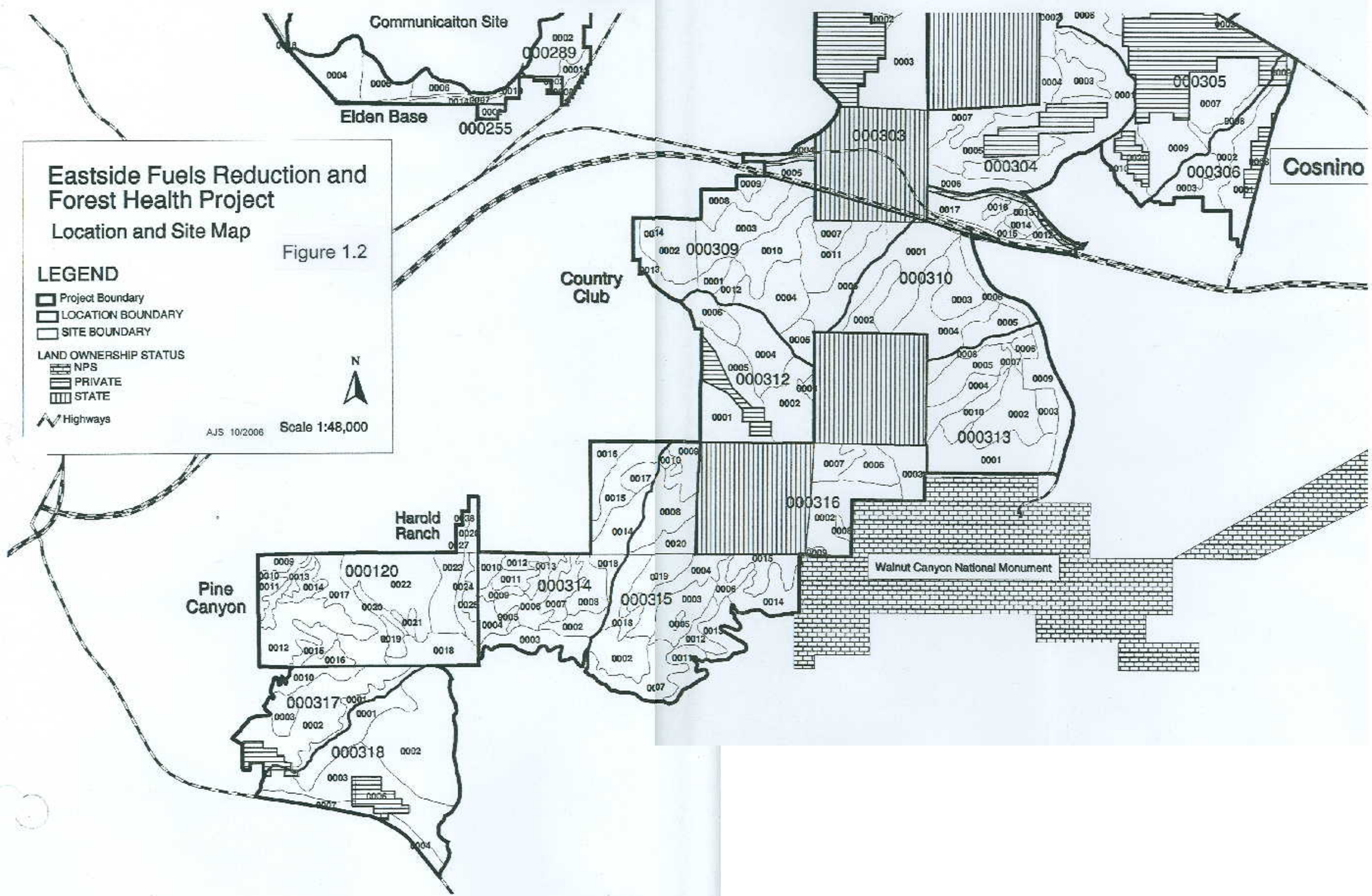
Eastside Fuels Reduction and Forest Health Project
Location and Site Map
Figure 1.2
LEGEND
Project Boundary
LOCATION BOUNDARY
SITE BOUNDARY
LAND OWNERSHIP STATUS
NPS
PRIVATE
STATE
Highways
AJS 10/2006
Scale 1:48,000
N
Communicaiton Site
Elden Base
000289
000255
000303
000304
000305
000306
Cosnino
000309
Country Club
000310
000312
000313
000316
Harold Ranch
000120
Pine Canyon
000314
000315
Walnut Canyon National Monument
000317
000318

Proposed Treatments Eastside Fuel Reduction & Forest Health Project

Figure 2.1

LEGEND

- Project Boundary

PROPOSED TREATMENTS
- DEFERRAL
- HAND THIN AND PRESCRIBED BURN
- MEADOW RESTORATION AND PRESCRIBE BURNING
- MECHANICAL THIN AND PRESCRIBED BURN
- MECHANICAL THIN AND PRESCRIBED BURN (RESTRICTED)
- PRESCRIBED BURN - NO THINNING
- WILDLIFE CORRIDOR
- Walnut Canyon Treatment Buffer
- Fire Break 450 ft.

LAND OWNERSHIP STATUS
- NPS
- PRIVATE
- STATE

- Highways

AJS 10/2006

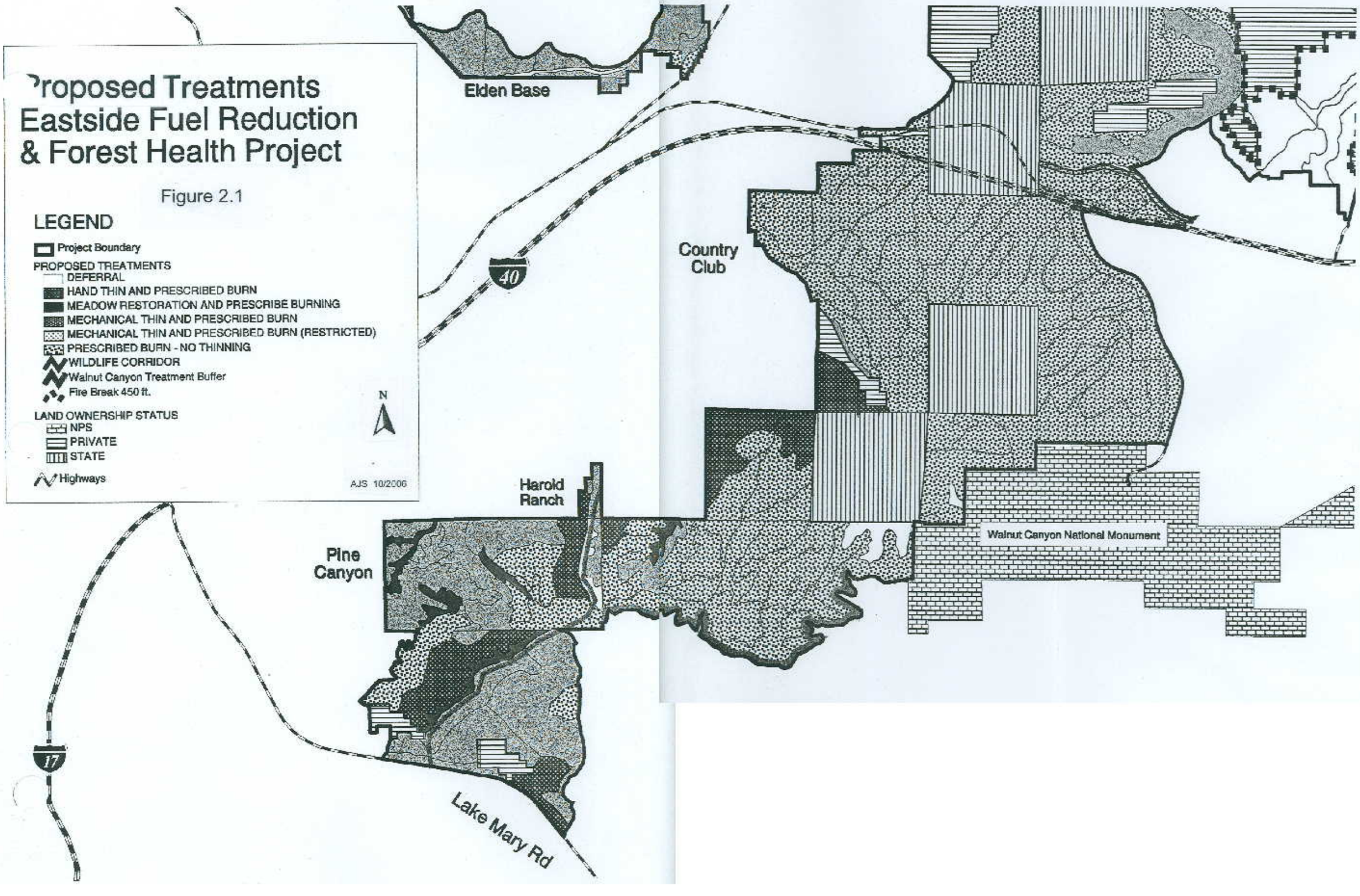

Proposed Treatments Eastside Fuel Reduction & Forest Health Project

Figure 2.2

LEGEND

Project Boundary

PROPOSED TREATMENTS
- DEFERRAL
- HAND THIN AND PRESCRIBED BURN
- MEADOW RESTORATION AND PRESCRIBE BURNING
- MECHANICAL THIN AND PRESCRIBED BURN
- MECHANICAL THIN AND PRESCRIBED BURN (RESTRICTED)
- PRESCRIBED BURN - NO THINNING
- WILDLIFE CORRIDOR
- Walnut Canyon Treatment Buffer
- Fire Break 450 ft.

LAND OWNERSHIP STATUS
- NPS
- PRIVATE
- STATE

Highways

N

0.5 0 0.5 1 Miles

AJS 10/2006

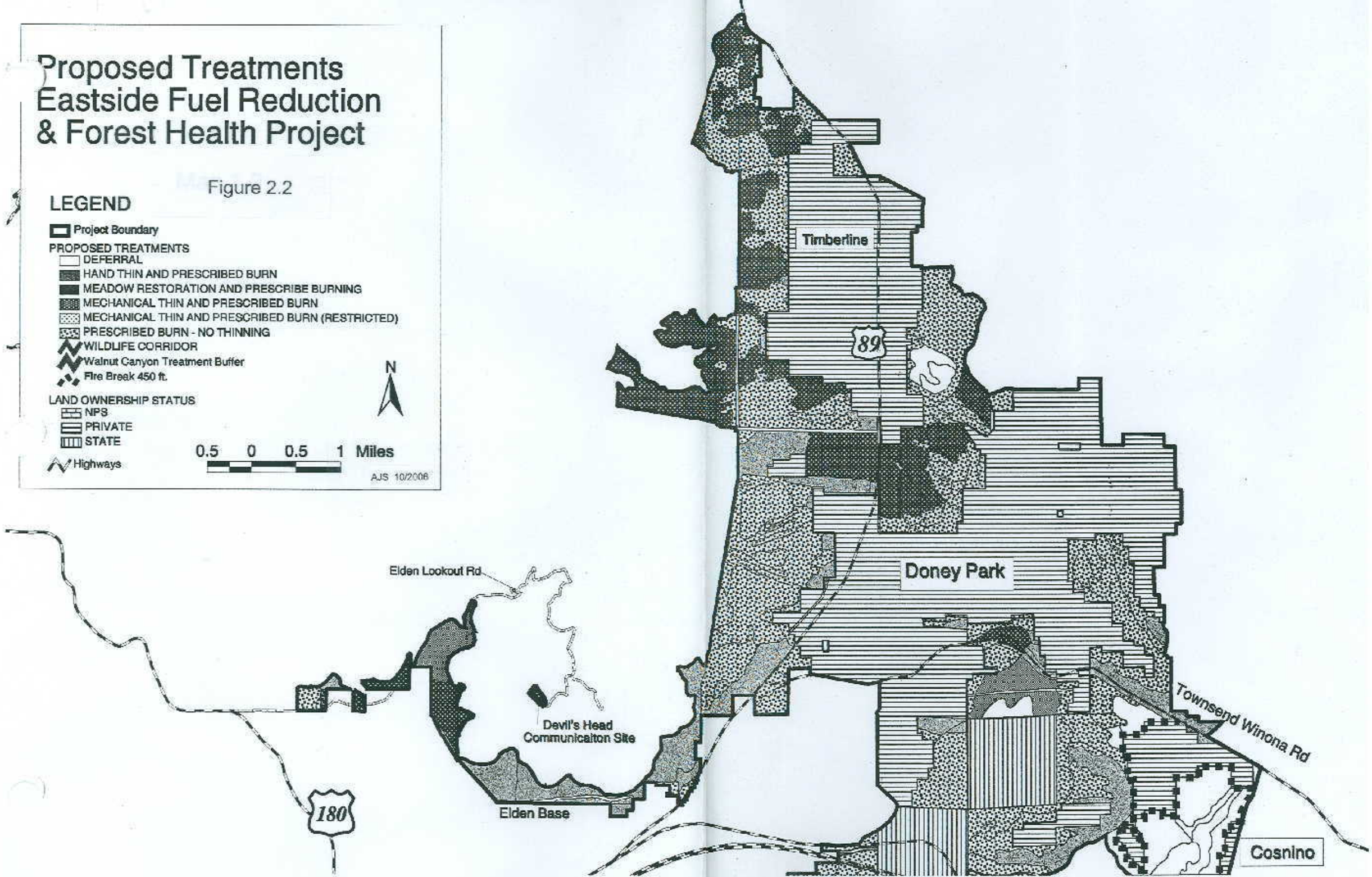

Existing and Developing Old Growth

Eastside Fuel Reduction & Forest Health Project

Coconino National Forest
Peaks and Mormon Lake Ranger Districts
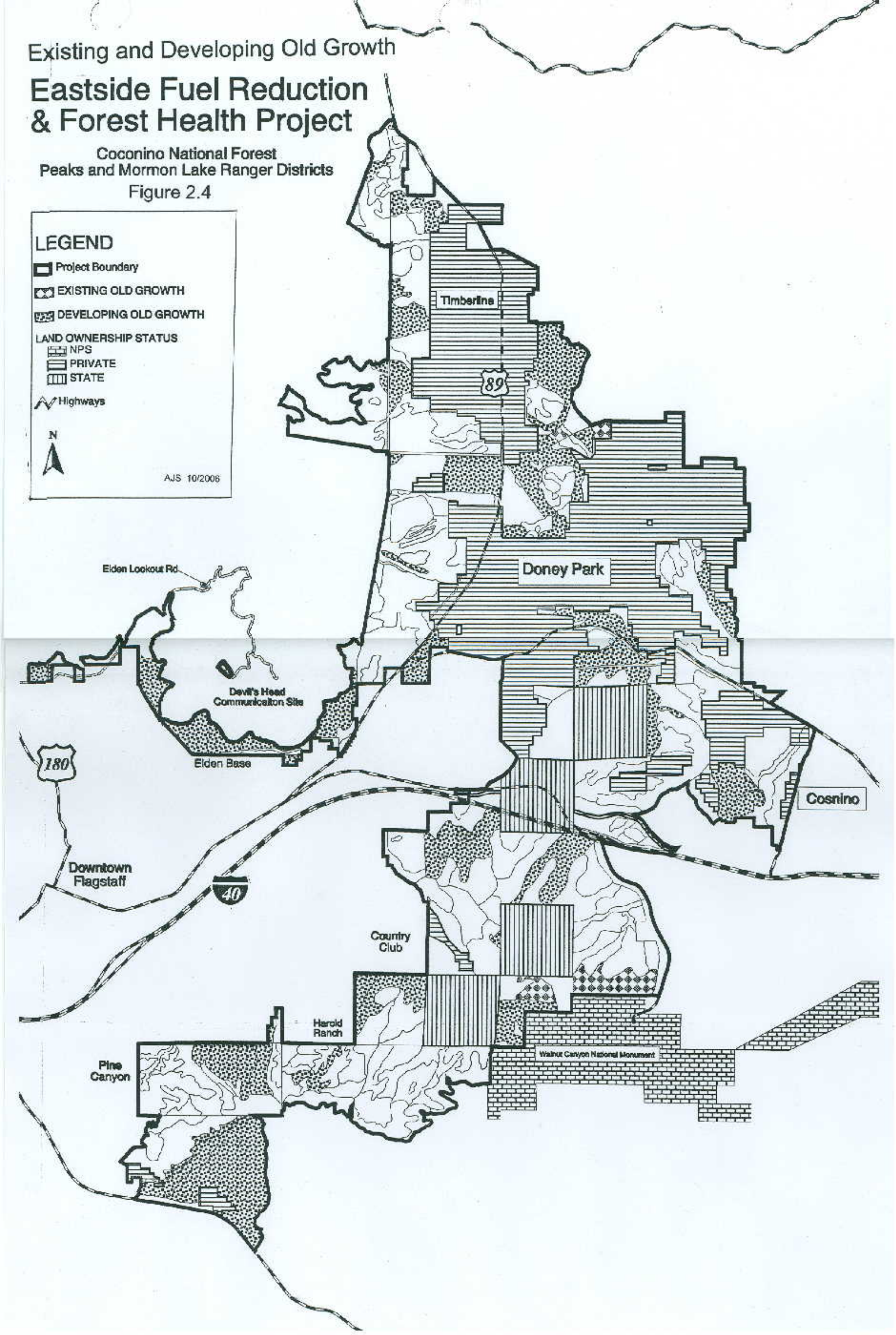
Figure 2.4